

DEPARTMENT OF WATER RESOURCES

1416 NINTH STREET, P.O. BOX 942836
SACRAMENTO, CA 94236-0001
(916) 653-5791



October 1, 2008

Dear Preseason Flood Coordination Participants:

You are receiving this letter because you either attended one of last year's Preseason Flood Coordination Meetings or are included in the Department of Water Resource's (DWR) Directory of Flood Officials contact list.

As water managers, emergency responders, or managers that deal with flood preparedness and response, I would like to invite you to attend one of this year's preseason meetings we have scheduled in your area. See the enclosed tentative agenda for times and locations to the Sacramento and Stockton meetings.

DWR along with our partners, the National Weather Service, California Governor's Office of Emergency Services, the U.S. Corps of Engineers and other State agencies will provide a brief overview of current and future weather and water conditions, an overview of DWR's Flood Operations Center and other related topics.

If you have any questions or comments, please contact Wendy Stewart at wstewart@water.ca.gov or by phone at 916-574-2619.

We look forward to working with you on flood preparedness and response.

Sincerely,

Brian Hilbold for

William Croyle, P.E., Chief
Flood Operations Branch
Hydrology and Flood Operations Office

Enclosures:

1. Tentative Agenda
2. Maps to Meeting Locations
3. Participant List



DEPARTMENT OF WATER RESOURCES
 DIVISION OF FLOOD MANAGEMENT
 FLOOD OPERATIONS BRANCH

2008 Preseason Flood Coordination Meetings

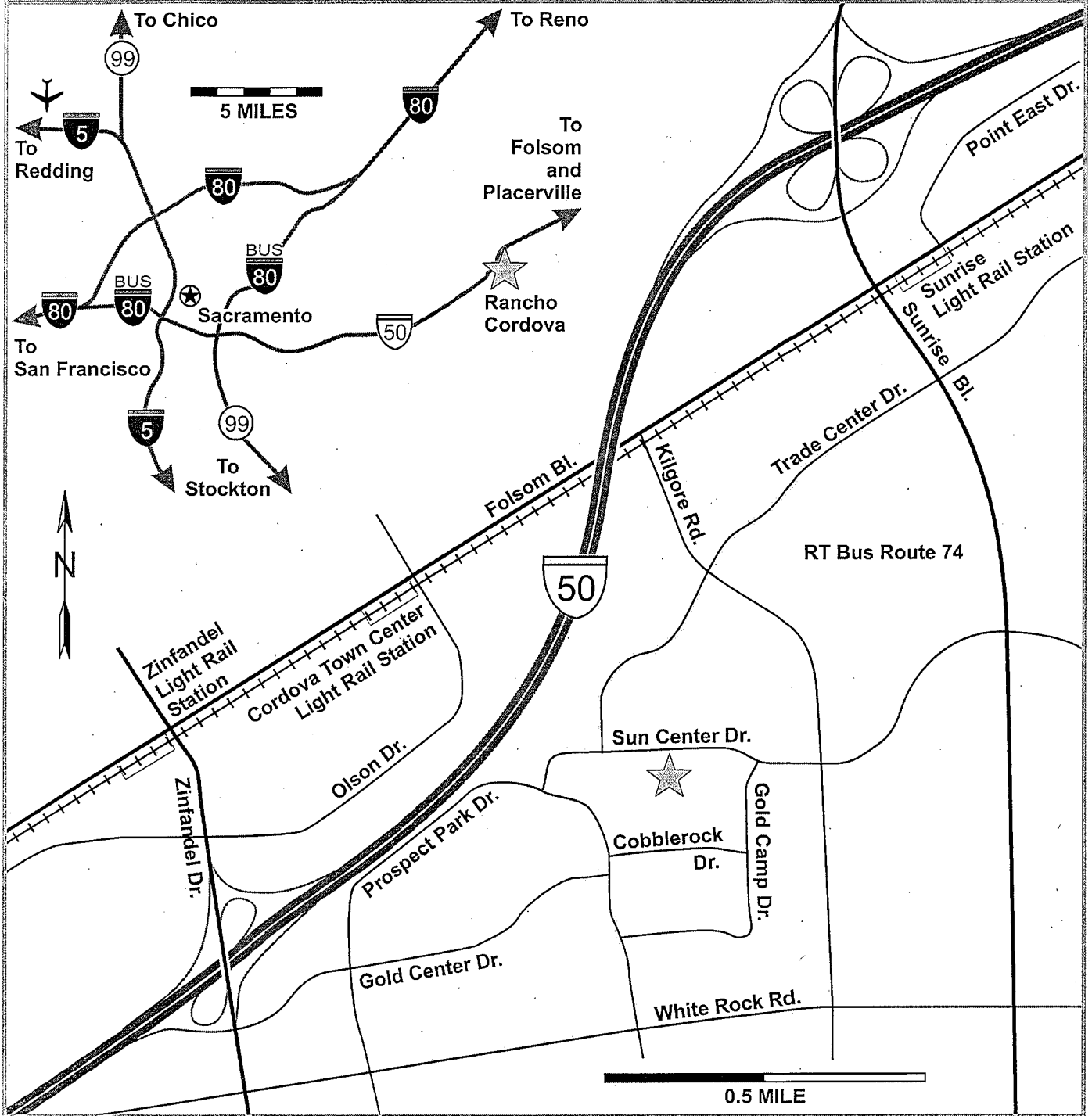
<p>Sacramento Wednesday, October 15, 2008 Time: 0900 – 1200 (NEW MEETING LOCATION) Central Valley Regional Water Board 11020 Sun Center Dr., #200 Rancho Cordova, CA 95670</p>	<p>Stockton Thursday, October 16, 2008 Time: 1300 – 1600 San Joaquin County Office of Emergency Services 2101 E. Earhart Ave., #300 Stockton, CA 95206</p>
---	---

Tentative Agenda

- | | | |
|-----|---|-------------------------------|
| 1. | Introductions/Opening Remarks | ALL |
| 2. | 2008-09 Weather Outlook | NWS |
| 3. | Flood Operation Branch Update | DWR |
| 4. | Flood Operations Center Updates | DWR - Flood Operations Center |
| 5. | Flood Preparedness & Flood Fight Training | DWR |
| 6. | Governor's Office of Emergency Services | OES |
| 7. | U.S. Army Corps of Engineers Updates | USACE |
| 8. | California Conservation Corps | CCC |
| 9. | Updates from other Agencies | ALL |
| 10. | Question/Answers | ALL |

Questions or comments should be directed to Wendy Stewart @ (916) 574-2619 or wstewart@water.ca.gov.

**CALIFORNIA REGIONAL WATER QUALITY CONTROL BOARD
CENTRAL VALLEY REGION, SACRAMENTO MAIN OFFICE**
11020 Sun Center Drive #200, Rancho Cordova, CA 95670-6114
(916) 464-3291 • www.waterboards.ca.gov/centralvalley



By Car from Sacramento:

Take US-50 EAST to Zinfandel Dr.
Go STRAIGHT onto Gold Center Dr.
Turn LEFT on first Prospect Park Dr.
Turn LEFT on Sun Center Dr.
11020 is on the RIGHT.

By Car from Folsom:

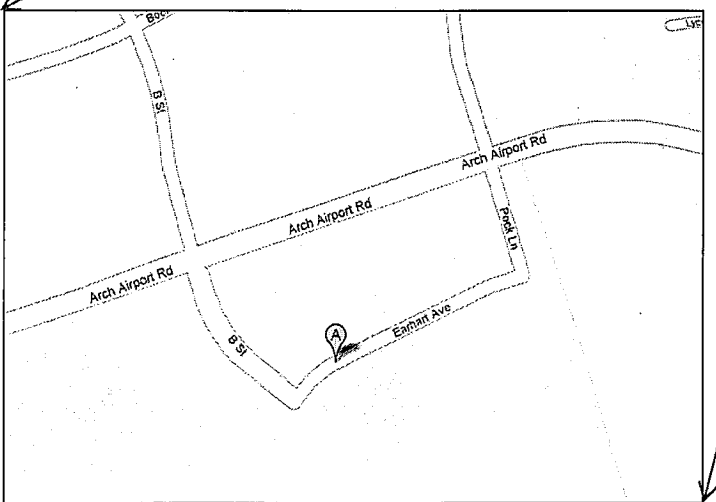
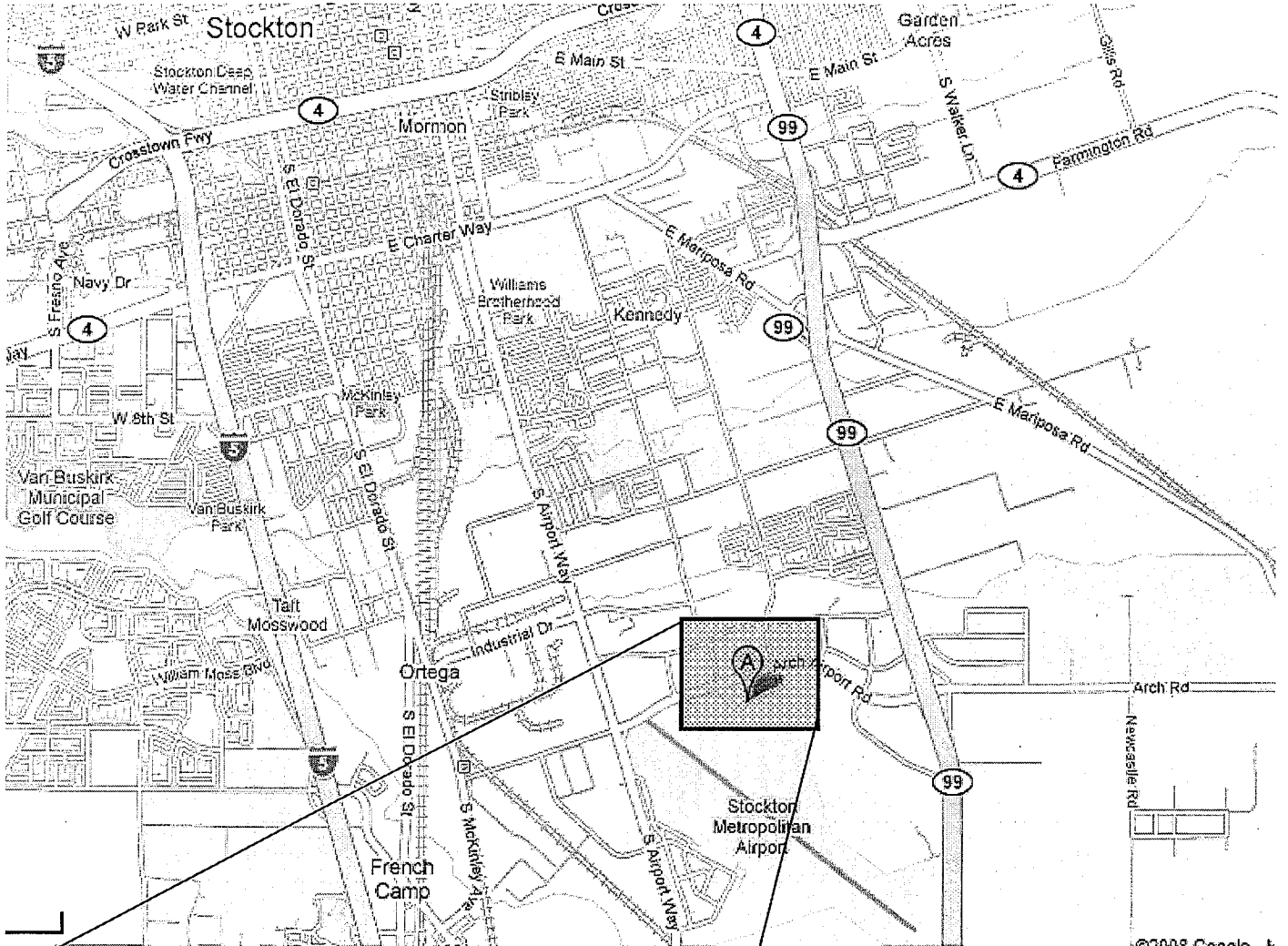
Take US-50 WEST to Sunrise Blvd.
Go SOUTH on Sunrise Blvd.
Turn RIGHT on Sun Center Dr.
11020 is on the LEFT.

By Public Transit:

Take RT Light Rail to Sunrise Station.
Take RT Bus 74 to Trade Center and Sun Center.
<http://www.sacrt.com>

2008 Preseason Flood Coordination Meeting

San Joaquin County
Office of Emergency Services
2101 E. Earhart Avenue
Stockton, CA 95206



Directions:

Take Highway 99 to Exit 250 (Arch Rd)
Merge onto Arch Airport Road
Turn Left at Pock Lane
Pock Lane turns right and becomes
Earhart Ave.