



# COMHAIRLE NAN EILEAN SIAR

The Town and Country Planning Scotland Act 1997 – Section 36(1)

Town and Country Planning General Development Procedure Order 2013 Regulation 16

Planning Register - Part 1

## Application Details

Reference Number	24/00059/PPD
Date registered as valid	08/02/24
Description of Development	Retention of 1.5m wide footpath with 0.5m verges to the south of the footpath

Address or description of location to which the development relates	Footpath, Garrabost, Point, Isle of Lewis
Co-ordinates	E 150 337 N 932 364
Applicant Name	Point & Sandwick Trust
Applicant Address	Old School, Knock, Point, Isle of Lewis, HS2 0BW
Agent name (if applicable)	Mr Tony Robson
Agent address (if applicable)	2 Holm, Stornoway, Isle of Lewis, HS2 0AZ

The above application summary is accompanied by plans and drawings sufficient to describe the development and where relevant any design statement.

Important Note: on Tuesday 07 November 2023, Comhairle nan Eilean Siar experienced a criminal cyber incident and is working with Police Scotland, the Scottish Government and the National Cyber Security Centre to investigate the matter.

The Online Planning Portal remains unavailable as does our suite of integrated software and hardware systems. In order to enable access by the wider public to application documents and consult upon planning applications, interim systems have been put in place on the temporary website of Comhairle nan Eilean Siar, including a rudimentary facility to display a limited number of documents per application.

Any party wishing to view the application file in full may do so at the offices of Comhairle nan Eilean Siar at Sandwick Road, Stornoway Isle of Lewis, HS1 2BW or Balivanich, Isle of Benbecula. HS7 5LA, ordinarily between 9am and 5pm Monday to Friday (excluding public and local holidays). It is recommended that in advance of visiting an office to view an application that you make an appointment by sending an email to [planning@cne-siar.gov.uk](mailto:planning@cne-siar.gov.uk)

Point Football & Garrabost Mill Area Plan


Supplied by: www.ukmapcentre.com

Serial No: 274037

Centre Coordinates: 150231,932425

Production Date: 25/10/2023 12:01:38

# Location Plan for Works

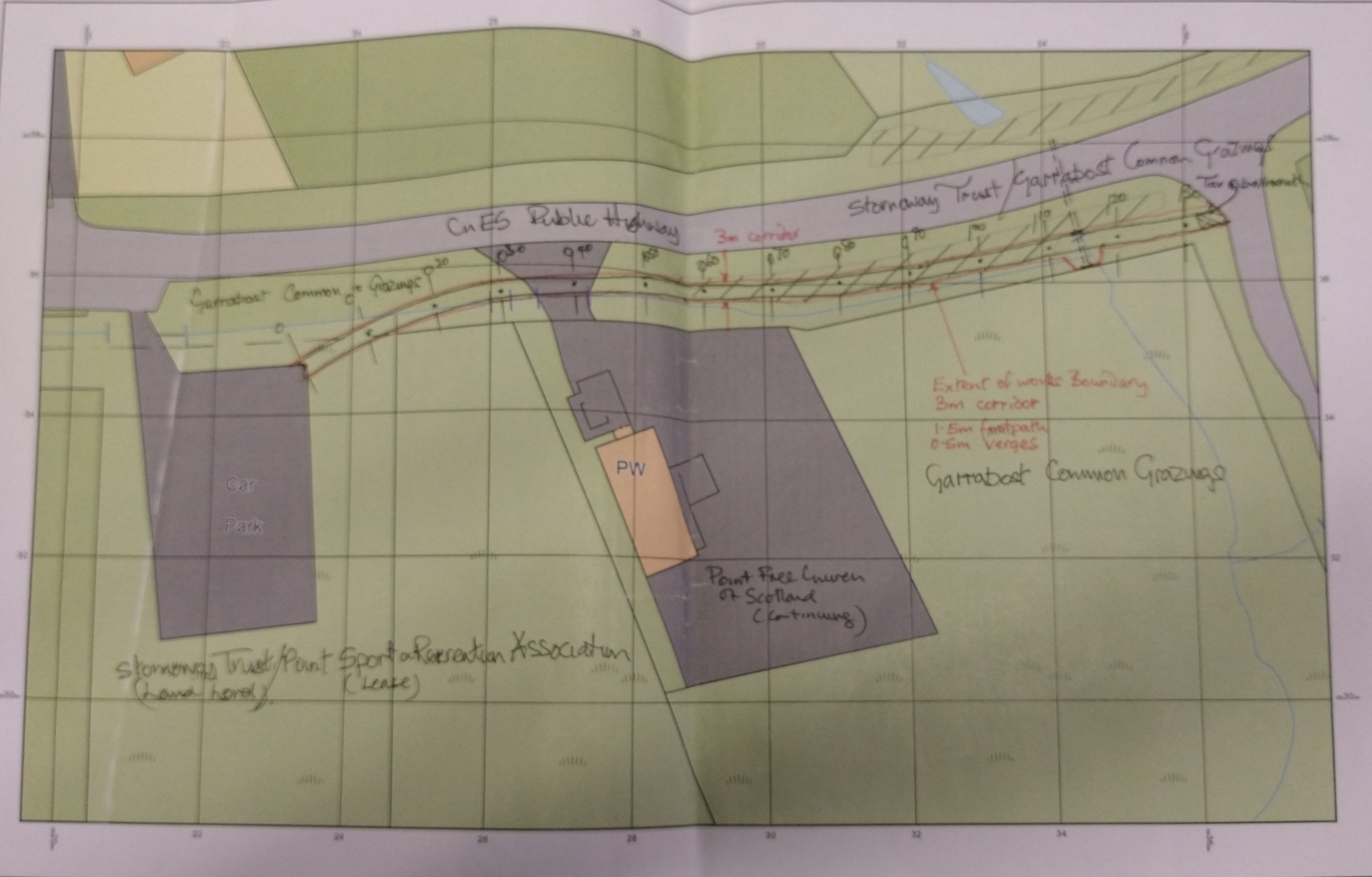


© Crown copyright and database rights 2023 Ordnance Survey 100048957. The representation of road, track or path is no evidence of a boundary or right of way. The representation of features as lines is no evidence of a property boundary.


0m 1cm = 25m 125m  
Scale 1:2500

Point Public Footpath near Football Pitch Area

Supplied by: www.ordnancesurvey.com  
Sheet No: 271234  
OS Grid Coordinates: 1000000 800000  
Production Date: 10/10/2011 09:40:34



© Crown copyright and database rights 2023 Ordnance Survey 100048957. The representation of road, track or path is no evidence of a boundary or right of way. The representation of features as lines is no evidence of a property boundary.





1.5m

Proposed Path