

Getting to Wollongong Campus



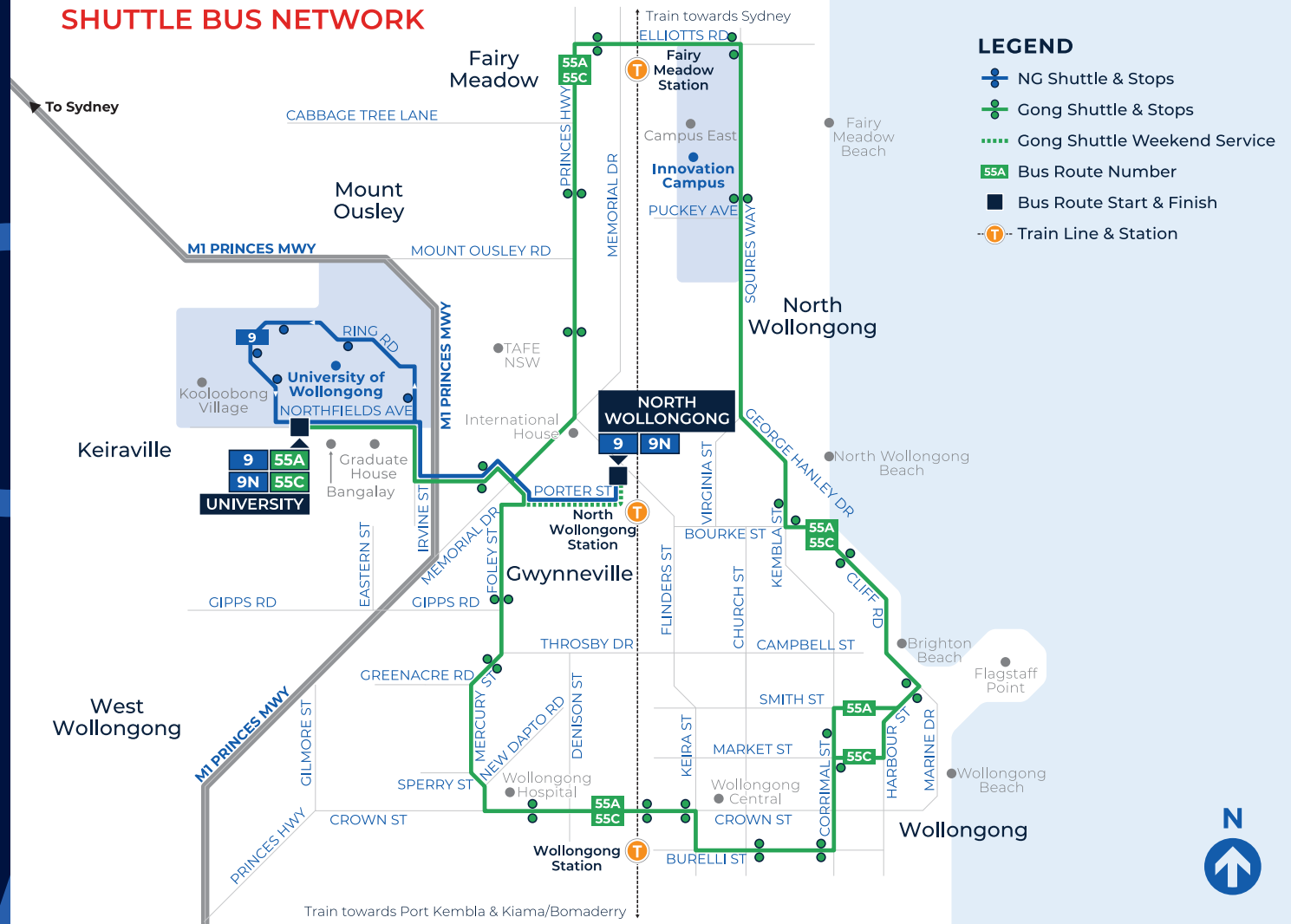
UNIVERSITY OF WOLLONGONG AUSTRALIA

uow.info/transport


INFORMATION CORRECT AT TIME OF PRINTING JULY 2024

Printed on 100% recycled and carbon neutral paper

SHUTTLE BUS NETWORK



North Gong (NG) Shuttle

NORTH GONG SHUTTLE  Travels between the Wollongong Campus and North Wollongong Station on weekdays year round (a reduced timetable operates out of session). Route 9 stops around the Ring Road and Route 9N is direct to Northfields Ave bus interchange.

Gong Shuttle

GONG shuttle Travels around Wollongong CBD, Fairy Meadow, North Wollongong and Gwynneville. This service also connects the Wollongong and Innovation campuses. Route 55C travels clockwise, and 55A travels anticlockwise, and operates weekdays, weekends and public holidays. Services North Wollongong Station on weekends only.



Use the Transport for NSW trip planner (transportnsw.info) or Opal Travel app. Visit uow.info/shuttles for timetables.

CYCLING AND WALKING

Walking and cycling are good for your health and the environment, and can save you time and money. All paths at UOW Wollongong campus are shared paths for pedestrians and cyclists. Cyclists must reduce speed and give way to pedestrians. There are many cycle routes (shared paths and cycleways) to get the campus by bike. Visit uow.info/transport for details on route options.

Bike facilities available include:

- Bike racks
- Secure bike bases with showers and lockers. Apply online at uow.edu.au/transport/cycling
- Bike maintenance stands with tools and a pump (near Jugglers Lawn and building 20)
- Electric bike charging facilities located in building 29 and building 43 bike bases

In NSW you must wear a helmet, carry ID and have front and rear lights and reflectors on your bike.

UOW Security can provide safety escorts after dark to staff and students walking to their vehicles or bus stops. Contact UOW Security on 4221 4555 or use the [SafeZone app](#).


MORE INFORMATION

DOWNLOAD:

 **MyUOW** - news, events and all campus information

 **Opal Travel** - trip planning and top ups

 **SafeZone** - raise alerts and get assistance from UOW Security team

 **CelloPark** - allows you to pay for parking using a smartphone app rather than feeding the meter or ticket machine

uow.info/transport

Contact us at transport-project@uow.edu.au

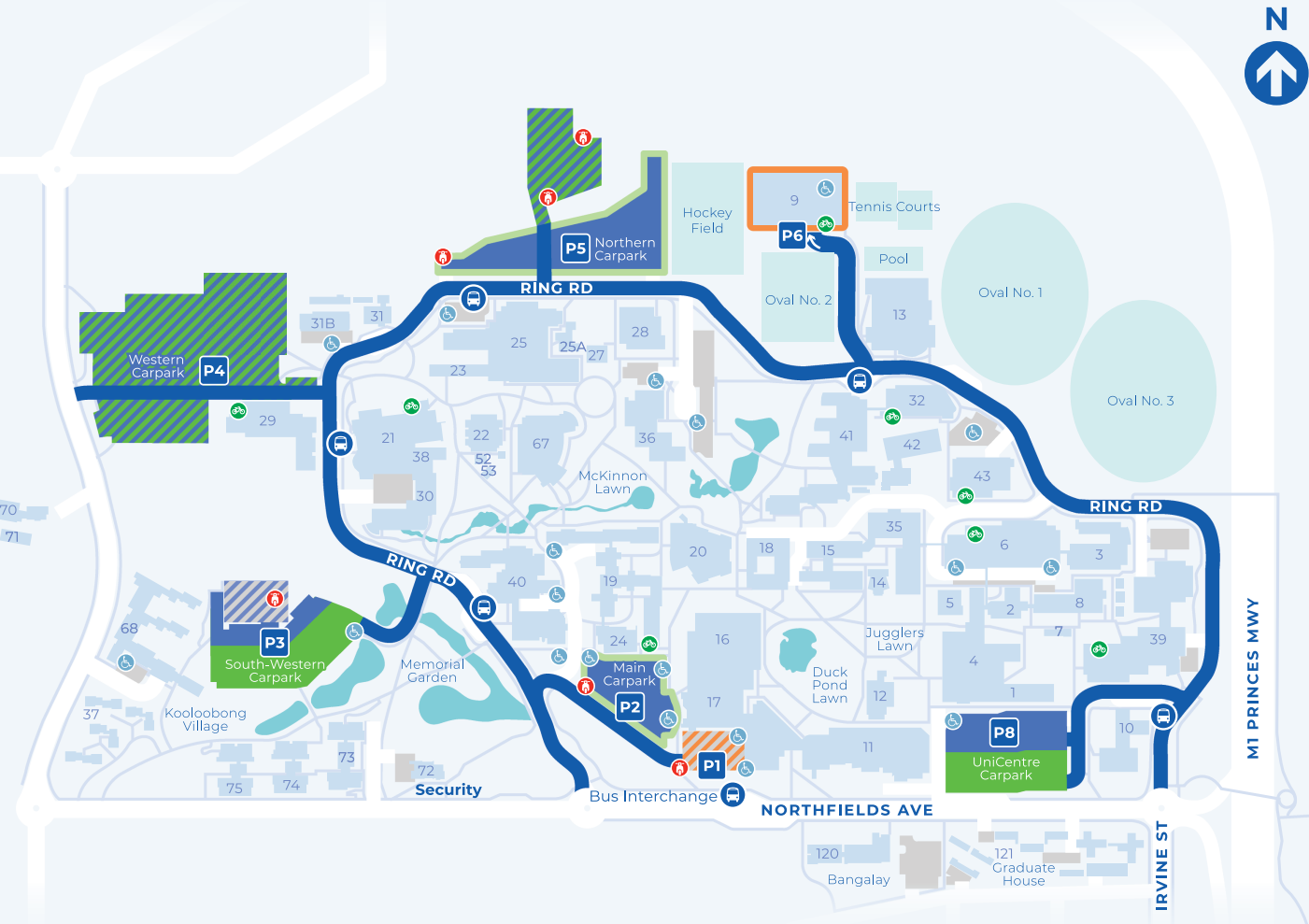
 Printed on 100% recycled and carbon neutral paper

CARPOOLING AND PARKING

Parking is limited and spaces are not guaranteed in times of high demand. Consider alternative transport options. If you must drive, you are encouraged to carpool.

MOTORCYCLES

Designated motorcycle parking spaces are located across the campus. Refer to uow.info/parking for further information on motorcycle parking.



LEGEND

- Bus Stop
- Motorcycle Permit Parking
- Mobility Parking (24 hours)
- Bike Base
- Reserved Parking (24 hours)
- Casual Parking
- UOW Permit Parking 8.30am - 6.30pm Mon-Fri
- Casual parking 4.00pm - 6.30pm
- Short Term

Carparks with striped areas have multiple parking types available (refer to colours in the legend).

For information on parking locations, parking rates and conditions. Refer to uow.info/parking

Download the **CellOPark** app for ticketless casual parking, or use one of the ticket machines located in the carpark to pay

BUS AND TRAIN NETWORK



USING PUBLIC TRANSPORT

You need an Opal card to travel on public buses, trains, ferries and light rail in NSW. Link your card to a credit card for automatic top ups, or use the top up facilities at the UniShop or at a train station.

CONCESSION OPAL CARDS

To get a Concession Opal card you must be an eligible domestic full time students who meets the following criteria:



- Full time enrolled student
- Australian Citizen or Permanent Resident; and
- Have a NSW home address.

To get your card:

1. Log into SOLS (uow.edu.au/student) and provide your consent for UOW to confirm your eligibility with Transport for NSW.
2. Wait 48 hours, then go to opal.com.au to apply for your card.

Your card will be posted to your mailing address 5-7 days after your application is complete.

You need to travel with your Concession Opal card and your UOW student ID card or a Transport Concession Opal card as proof of entitlement to a concession fare.

ADULT OPAL CARDS



If you are not eligible for a Concession Opal card, you need to have an Adult Opal card. Adult Opal cards can be purchased from many newsagents, post offices, convenience stores and supermarkets. You may also be able to use contactless payments via a credit or debit card.

TRAIN

North Wollongong Station is the closest train station to the Wollongong Campus, on the South Coast line. It is a 10-15 minute walk from the campus, or quick trip on the North Gong Shuttle.

DIRECT BUSES TO UOW

Several buses travel from nearby suburbs direct to the campus:

- Route 41 from Dapto through Unanderra and Figtree.
- Route 11 from Wollongong, Mangerton, Figtree, and Mt Keira.
- Route 53 from Shellharbour via Shell Cove, Flinders, Warilla, Windang, Primbee and Warrawong.
- Route 91 from Austinmer.
- Route 93 from Bulli.
- Route 887 from Campbelltown via Appin.

Other buses connect to these services, or to a free shuttle bus.

Use the **Transport for NSW trip planner** (transportnsw.info) or **Opal Travel app**.