

Operational	Fully Closed
	Close for entry
	Close for exit
	Partially closed
	Open for commercial traffic only
	Open only to returning nationals and residents
Fully Operational (Open)	
Unknown	

- ▲ Airport location
- ★ Area location
- ◆ Internal transit location
- Land border location
- Blue border crossing location

# DTM COVID-19

## Status of entry and exit points by Country / Territory / Area

Locations assessment coverage as of 26 August 2021 (in Africa)

Disclaimer : This map is for illustration purposes only. The boundaries and names shown and the designations used on this map do not imply official endorsement or acceptance by the International Organization for Migration.



1:52,000,000  
1 cm = 520 km  
Kilometers  
0 320 640 1,280

Source Data : IATA, IOM

Map Production Date : 27 August 2021

[www.iom.int](http://www.iom.int) | [dtmsupport@iom.int](mailto:dtmsupport@iom.int)



Operational	Partially	Fully Closed
		Close for entry
		Close for exit
		Partially closed
		Open for commercial traffic only
		Open only to returning nationals and residents
		Fully Operational (Open)
		Unknown

- ▲ Airport location
- ★ Area location
- ◆ Internal transit location
- Land border location
- Blue border crossing location

# DTM COVID-19

## Status of entry and exit points by Country / Territory / Area

Locations assessment coverage as of 26 August 2021 (in Americas)

Disclaimer : This map is for illustration purposes only. The boundaries and names shown and the designations used on this map do not imply official endorsement or acceptance by the International Organization for Migration



1:63,000,000  
1 cm = 630 km  
Kilometers  
0 385 770 1540

Source Data : IATA, IOM

Map Production Date : 27 August 2021

[www.iom.int](http://www.iom.int) | [dtmsupport@iom.int](mailto:dtmsupport@iom.int)



Operational	Partially	Fully Closed
		Close for entry
	Close for exit	
	Partially closed	
	Open for commercial traffic only	
	Open only to returning nationals and residents	
Fully Operational (Open)		
Unknown		

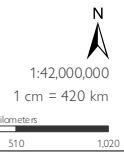
- ▲ Airport location
- ★ Area location
- ◆ Internal transit location
- Land border location
- Blue border crossing location

# DTM COVID-19

## Status of entry and exit points by Country / Territory / Area

Locations assessment coverage as of 26 August 2021 (in Europe)

Disclaimer : This map is for illustration purposes only. The boundaries and names shown and the designations used on this map do not imply official endorsement or acceptance by the International Organization for Migration



Source Data : IATA, IOM

Map Production Date : 27 August 2021

[www.iom.int](http://www.iom.int) | [dtmsupport@iom.int](mailto:dtmsupport@iom.int)



Operational	Fully Closed
	Close for entry
	Close for exit
	Partially closed
	Open for commercial traffic only
	Open only to returning nationals and residents
Fully Operational (Open)	
Unknown	

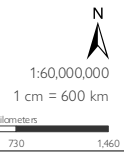
- ▲ Airport location
- ★ Area location
- ◆ Internal transit location
- Land border location
- Blue border crossing location

# DTM COVID-19

## Status of entry and exit points by Country / Territory / Area

Locations assessment coverage as of 26 August 2021 (in Middle-East / Asia)

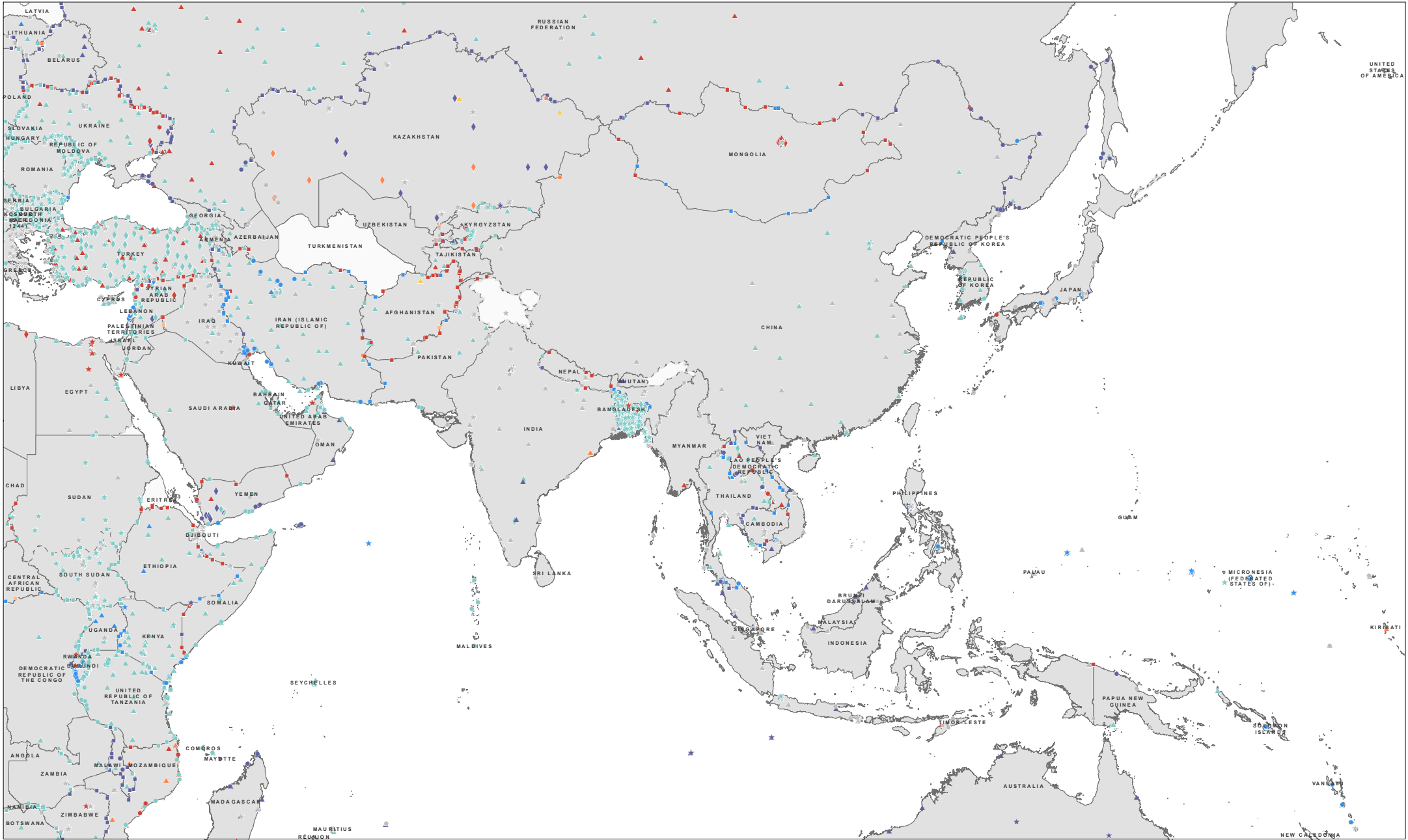
Disclaimer : This map is for illustration purposes only. The boundaries and names shown and the designations used on this map do not imply official endorsement or acceptance by the International Organization for Migration



Source Data : IATA, IOM

Map Production Date : 27 August 2021

[www.iom.int](http://www.iom.int) | [dtmsupport@iom.int](mailto:dtmsupport@iom.int)



Operational	Fully Closed
	Close for entry
	Close for exit
	Partially closed
	Open for commercial traffic only
	Open only to returning nationals and residents
Fully Operational (Open)	
Unknown	

- ▲ Airport location
- ★ Area location
- ◆ Internal transit location
- Land border location
- Blue border crossing location

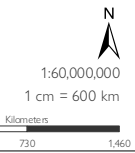
# DTM COVID-19

## Status of entry and exit points by Country / Territory / Area

Locations assessment coverage as of 26 August 2021 (in South-East Asia / Oceania)

Disclaimer : This map is for illustration purposes only. The boundaries and names shown and the designations used on this map do not imply official endorsement or acceptance by the International Organization for Migration

Source Data : IATA, IOM



Map Production Date : 27 August 2021  
[www.iom.int](http://www.iom.int) | [dtmsupport@iom.int](mailto:dtmsupport@iom.int)

