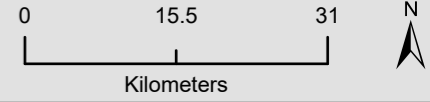


### REGION ATLAS

Region: Bakool  
 District: Xudur, Ceel Barde, Tayeeglow, Waajid, Rab Dhuure  
 City Name: Waajid, Buur Dhuxunle, Rab Dhuure, Ceel Barde, Xudur, Ceel Garas, Tayeeglow, Ato, Yeed, Qurac Joome

Prepared By: DTM Somalia Mission  
 Feedback: hnhuda@iom.int  
 Map Production Date: 25 Jun 2024  
 Data Sources: IOM, CCCM, OCHA, OSM



**Legend**

- Region Boundary
- District Boundary
- OPZ Boundary
- Urban/City Area Boundary
- Catchment Area Boundary

- Returnees (DTM R3, 2024)
- IDPs in Camps (DTM R3, 2024)
- IDPs in Host Community (DTM R3, 2024)

- Residents (HC) (DTM R3, 2024)
- Urban / City Point

- Primary Road
- Secondary Road
- Tertiary Road
- River / Waterbody

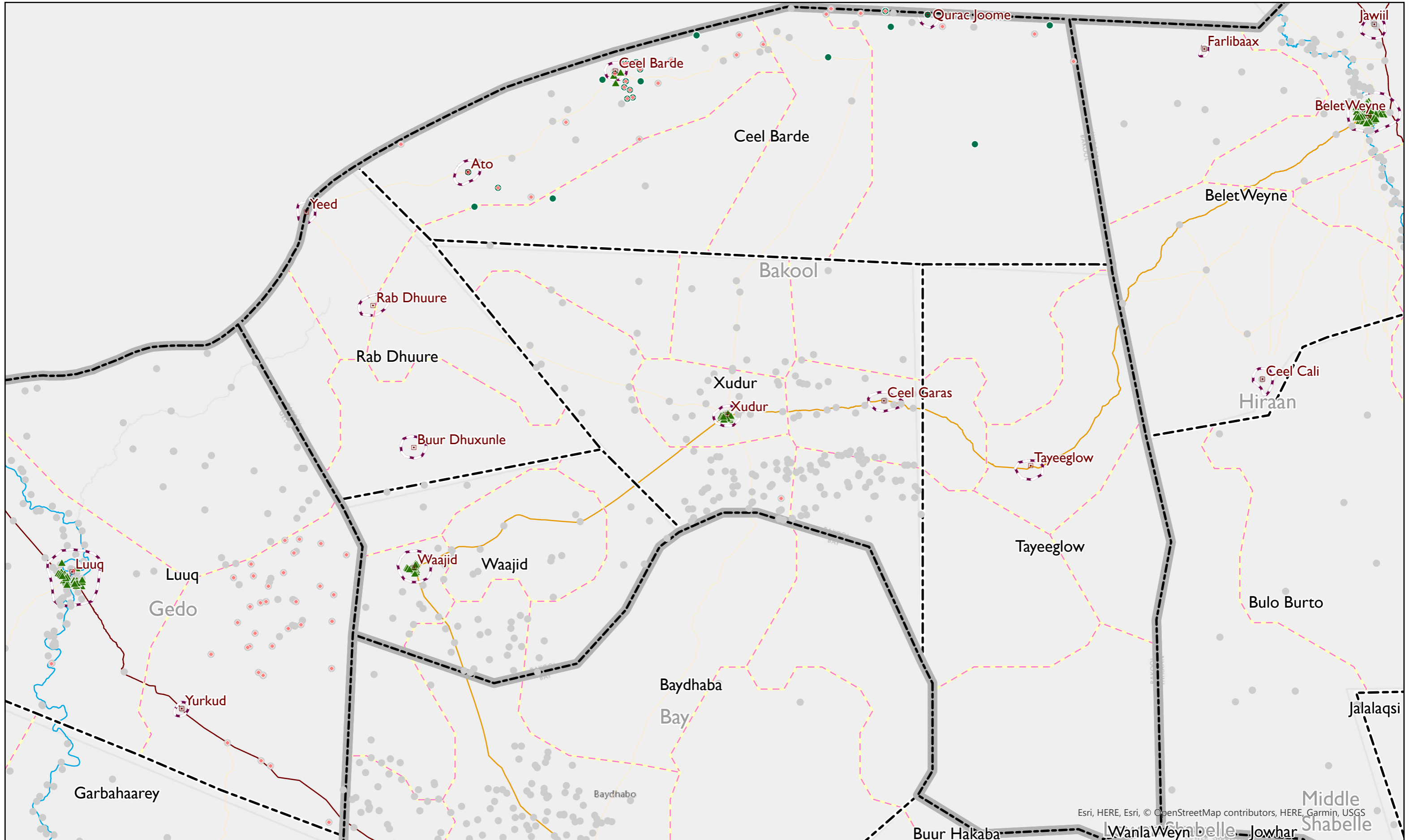
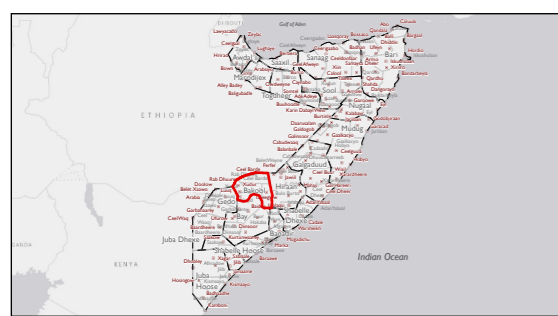


Table: Population by category, district and urban-rural areas in Bakool Region

Region name	District name	Urban / City Name	# of HC Households	# of HC Individuals	# of IDP Households	# of IDP Individuals	# of Returnee Households	# of Returnee Individuals	
Bakool	Ceel Barde	Ato	717	4302	102	612	34	206	
		Ceel Barde	2219	13312	770	4620	35	210	
		Qurac Joome	610	3660	310	1860	0	0	
		Rural (Tulo/Village) Area	6249	37476	1739	10434	433	2598	
	<b>Ceel Barde Total</b>			<b>9795</b>	<b>58750</b>	<b>2921</b>	<b>17526</b>	<b>502</b>	<b>3014</b>
	Waajid	Rural (Tulo/Village) Area	14103	84626	0	0	0	0	
		Waajid	617	3702	1643	9858	0	0	
	<b>Waajid Total</b>			<b>14720</b>	<b>88328</b>	<b>1643</b>	<b>9858</b>	<b>0</b>	<b>0</b>
	Xudur	Ceel Garas	427	2560	0	0	0	0	
		Rural (Tulo/Village) Area	24350	146094	0	0	15	90	
		Xudur	2063	12379	9118	53748	0	0	
	<b>Xudur Total</b>			<b>26840</b>	<b>161033</b>	<b>9118</b>	<b>53748</b>	<b>15</b>	<b>90</b>
	<b>Bakool Total</b>			<b>51355</b>	<b>308111</b>	<b>13682</b>	<b>81132</b>	<b>517</b>	<b>3104</b>