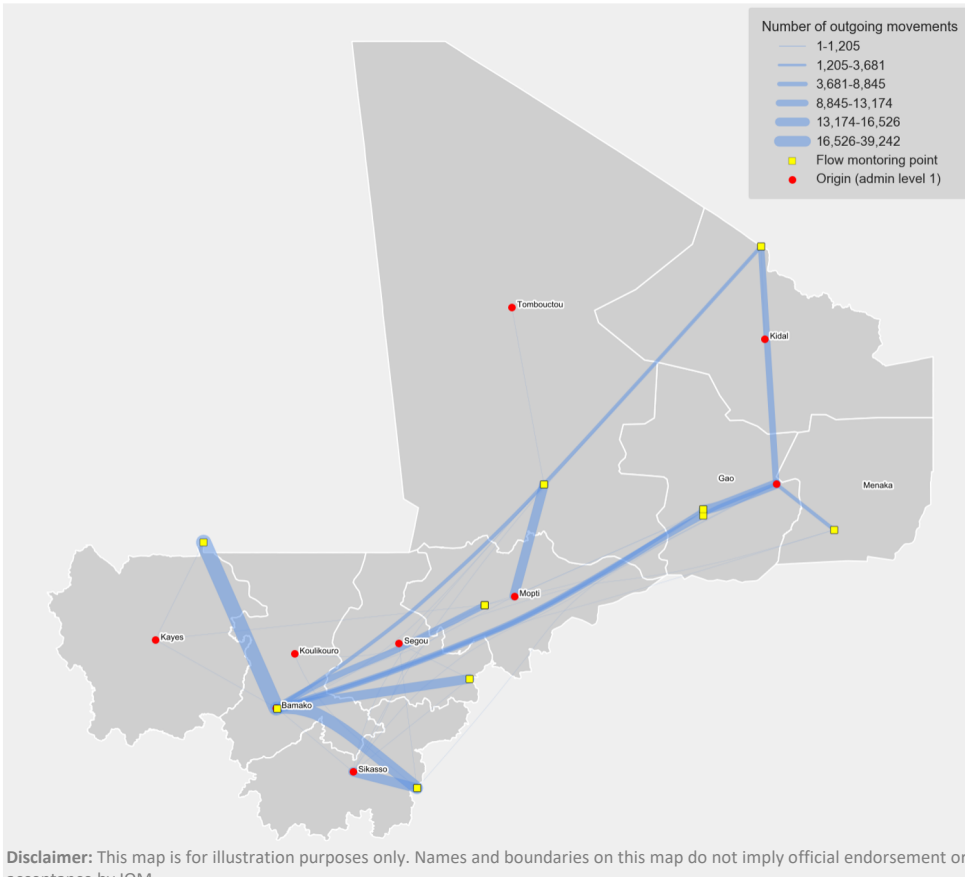


Flow Monitoring: Mali

Subnational connectivity network map showing incoming flows during the period January 2019 and December 2019

This map illustrates all the outgoing movements from Mali tracked by the Displacement Tracking Matrix's Flow Monitoring project. The data comprises the period between 1 January 2019 until 31 December 2019, corresponding to 1,377,766 of individuals transiting through 10 flow monitoring points (yellow dots) from their admin level 1 of origin (red dots). Only geo-referenced data at admin level 1 are displayed.



Disclaimer: This map is for illustration purposes only. Names and boundaries on this map do not imply official endorsement or acceptance by IOM.

Matrix of outflows:

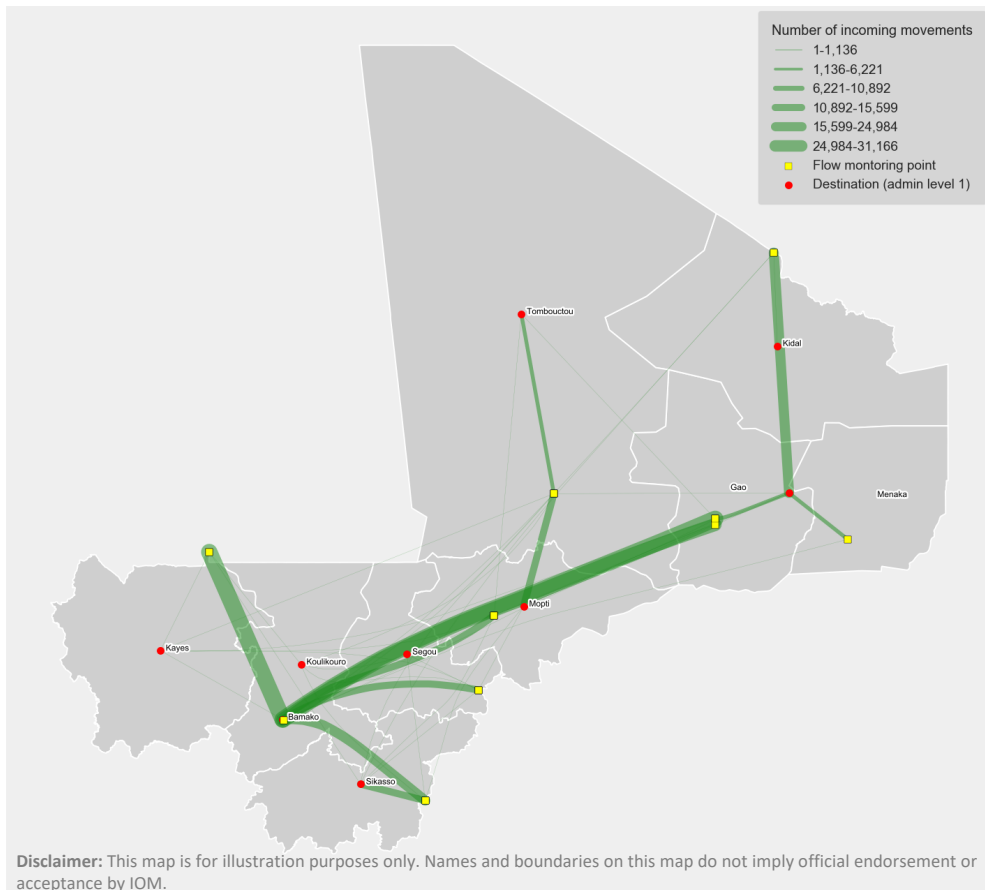
Most common admin levels 1 of destination by country of origin

Origin (admin level 1)	Algeria (48,771)	Mauritania (42,949)	Burkina Faso (22,099)	Niger (13,799)	Benin (3,814)	Chad (1,603)	Togo (1,081)	Guinea (219)	Libya (162)	Morocco (83)
Bamako	16150	42334	18612	10349	2250	1274	564	21	15	23
Gao	19924	8	23	321	0	0	0	166	14	0
Kayes	431	228	0	378	0	0	0	0	0	0
Kidal	30	0	0	0	0	0	0	0	0	0
Koulikou	17	0	0	11	8	0	0	0	0	0
Mopti	11549	235	17	10	0	0	0	32	0	0
Segou	42	0	13	5	0	0	0	0	0	0
Sikasso	1014	0	3434	4721	1556	329	517	0	123	60
Tombouctou	614	144	0	3	0	0	0	0	0	0

Flow Monitoring: Mali

Subnational connectivity network map showing incoming flows during the period January 2017 and December 2019

This map illustrates all the incoming movements captured in Mali by the Displacement Tracking Matrix's Flow Monitoring project. The data comprises the period between 1 January 2017 until 31 December 2019, corresponding to 1,71,655 of individual movements transiting through 10 flow monitoring points (yellow dots) from their admin level 1 of origin country (red dot). Only geo-referenced data at admin level 1 are displayed.



Matrix of inflows:

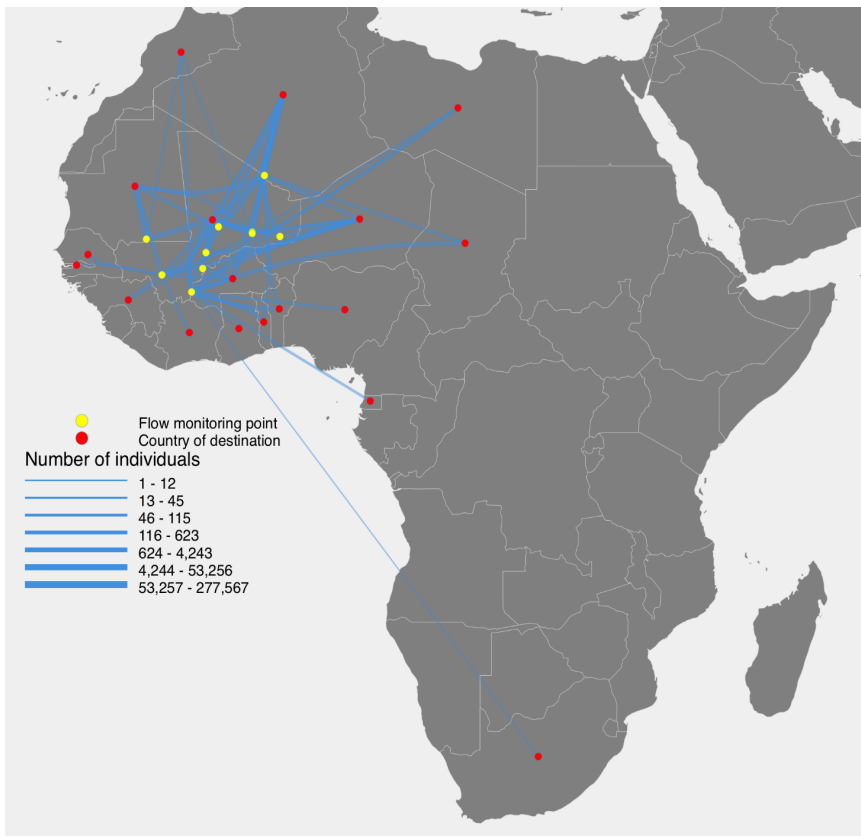
Most common admin levels 1 of origin by country of destination

Destination (admin level 1)	Algeria (91,061)	Mauritania (32,895)	Burkina Faso (20,460)	Niger (19,818)	Benin (4,963)	Togo (1,210)	Chad (860)	Ghana (190)	Guinea (99)	Nigeria (49)
Bamako	59019	32015	17534	11831	2201	493	641	41	63	45
Gao	15992	7	11	3491	0	0	0	0	36	0
Kayes	205	343	50	135	0	1	0	0	0	0
Kidal	42	0	0	0	0	0	0	0	0	0
Koulikou	10	22	2	4	4	0	0	0	0	0
Mopti	10852	283	4	237	7	0	0	0	0	0
Segou	0	0	14	11	0	0	0	0	0	0
Sikasso	780	0	2845	4100	2751	716	219	149	0	4
Tombouctou	4161	225	0	9	0	0	0	0	0	0

Flow Monitoring: Mali

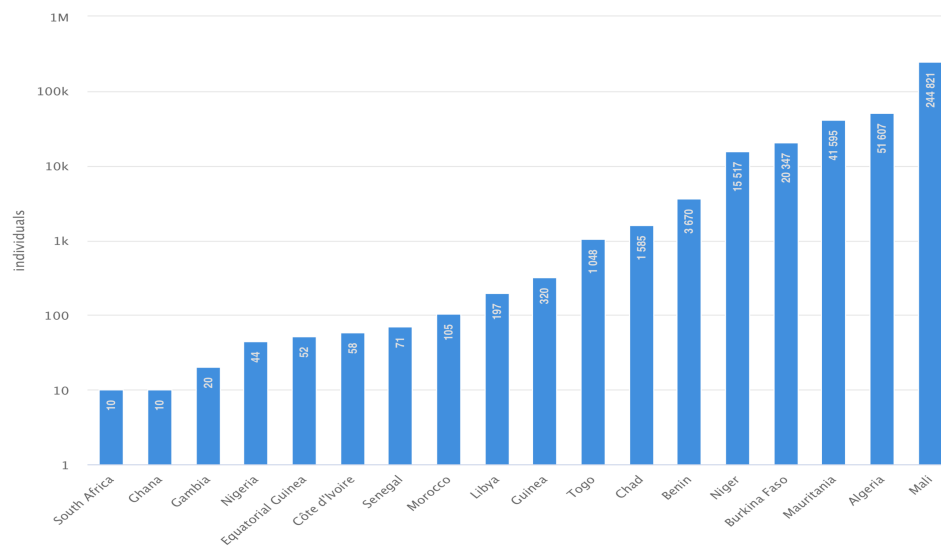
International connectivity network map showing incoming flows during the period January 2017 and December 2019

This map illustrates all the outgoing movements from Mali tracked by the Displacement Tracking Matrix’s Flow Monitoring project. The data comprises the period between 1 January 2017 until 31 December 2019, corresponding to 392,486 of individuals transiting through 10 flow monitoring points (yellow dots) to their intended destination country (red dot). There are 18 destination countries including Mali.



Disclaimer: This map is for illustration purposes only. Names and boundaries on this map do not imply official endorsement or acceptance by IOM.

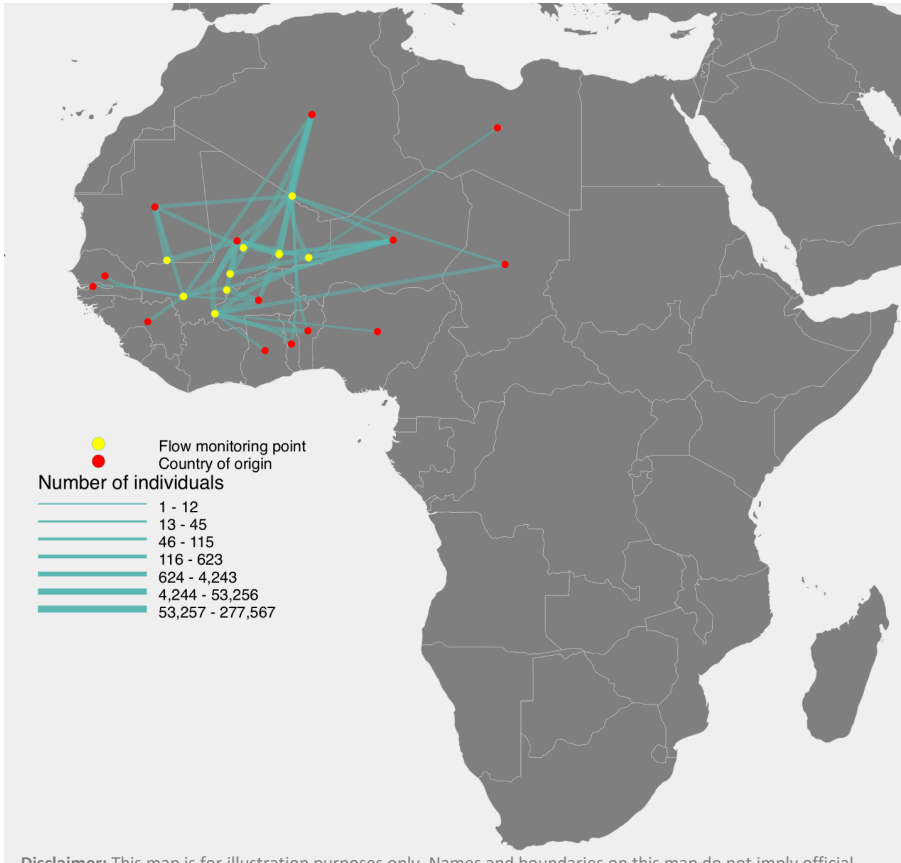
Number of movements by country of destination



Flow Monitoring: Mali

International connectivity network map showing incoming flows during the period June 2018 and December 2019

This map illustrates all the incoming movements to Mali tracked by the Displacement Tracking Matrix's Flow Monitoring project. The data comprises the period between 1 January 2017 until 31 December 2019, corresponding to 392,486 of individuals transiting through 10 flow monitoring points (yellow dots) from their origin country (red dot). There are 14 destination countries including Mali.



Disclaimer: This map is for illustration purposes only. Names and boundaries on this map do not imply official endorsement or acceptance by IOM.

Number of movements by country of destination

