











Locations covered by County as of April 2023

Displacement Tracking Matrix Mobility Tracking Round 14

South Sudan

Mobility Tracking
Round 14, April 2023

-  State
-  County
-  R14 New Location
-  Re-assessed
-  Re-using previous round
-  11 - 20
-  21 - 40
-  41 - 80
-  81 - 100
-  > 100

10 counties accounting for most Number Locations Covered as of April 2023

County	# Locations
Gogrial West	151
Mayom	139
Twic	125
Tonj East	123
Tonj North	113
Rubkona	105
Jur River	105
Panyijar	96
Wau	93
Tonj South	93

Disclaimer: This map is for illustration purposes only. Names and boundaries on this map do not imply official endorsement or acceptance by IOM.

