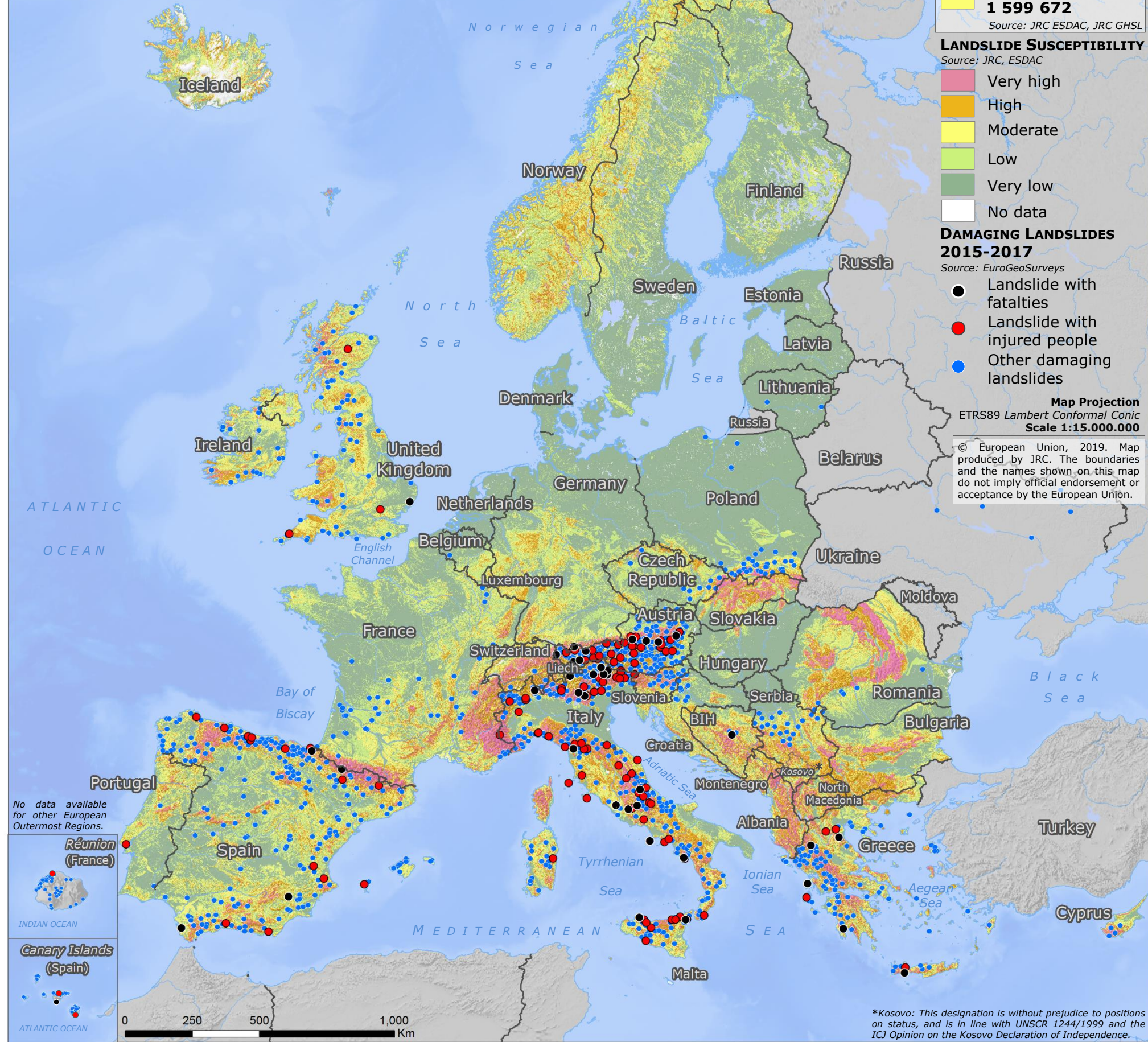


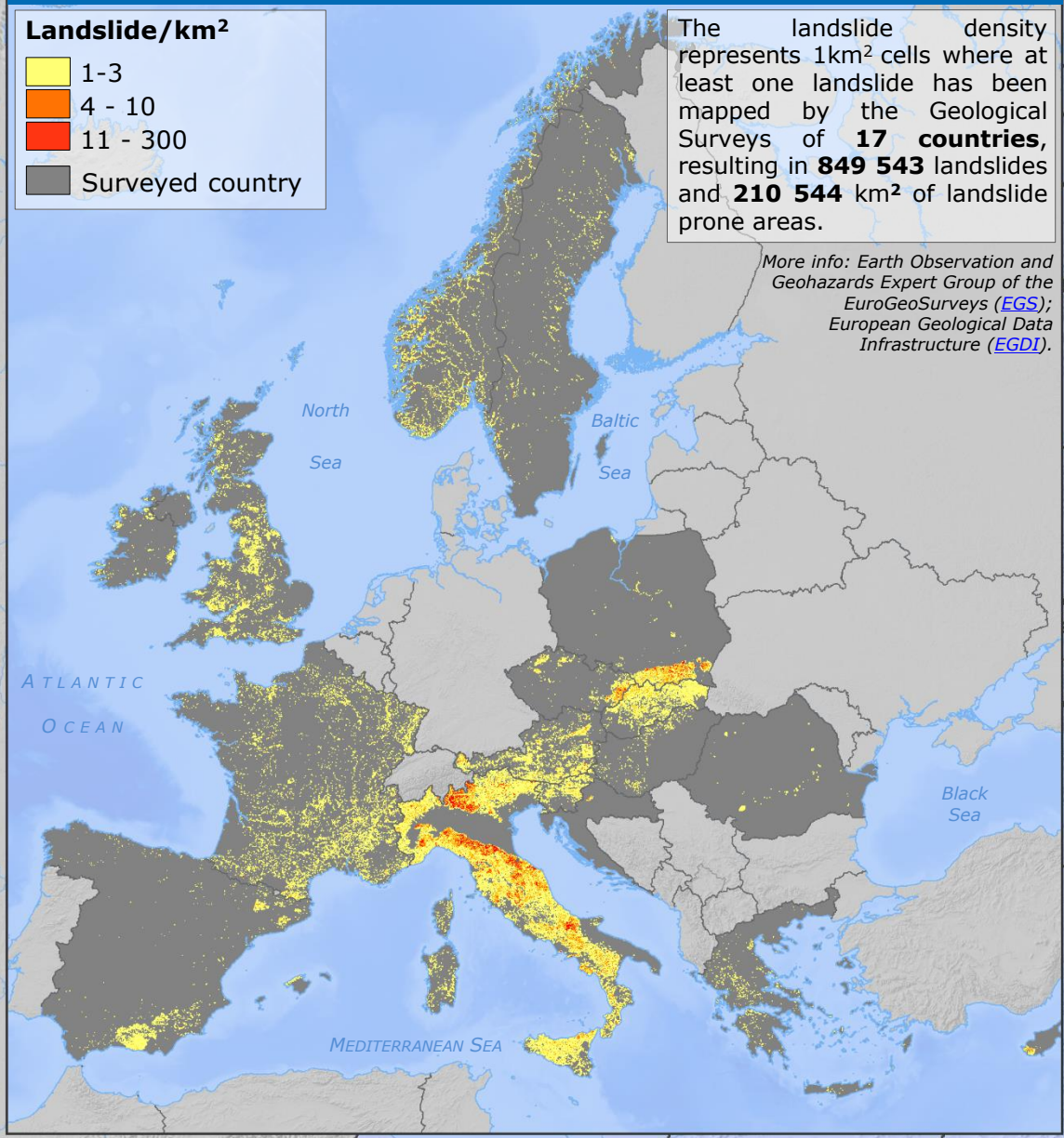
# Europe | Landslide Hazard

The Landslide Susceptibility (ELSUS v2) represents the spatial probability (susceptibility) of landslide occurrence for 28 European Member States plus Iceland, Norway, Switzerland, Bosnia and Herzegovina (BIH), Montenegro, Serbia, North Macedonia and Albania on a 200 meter grid.

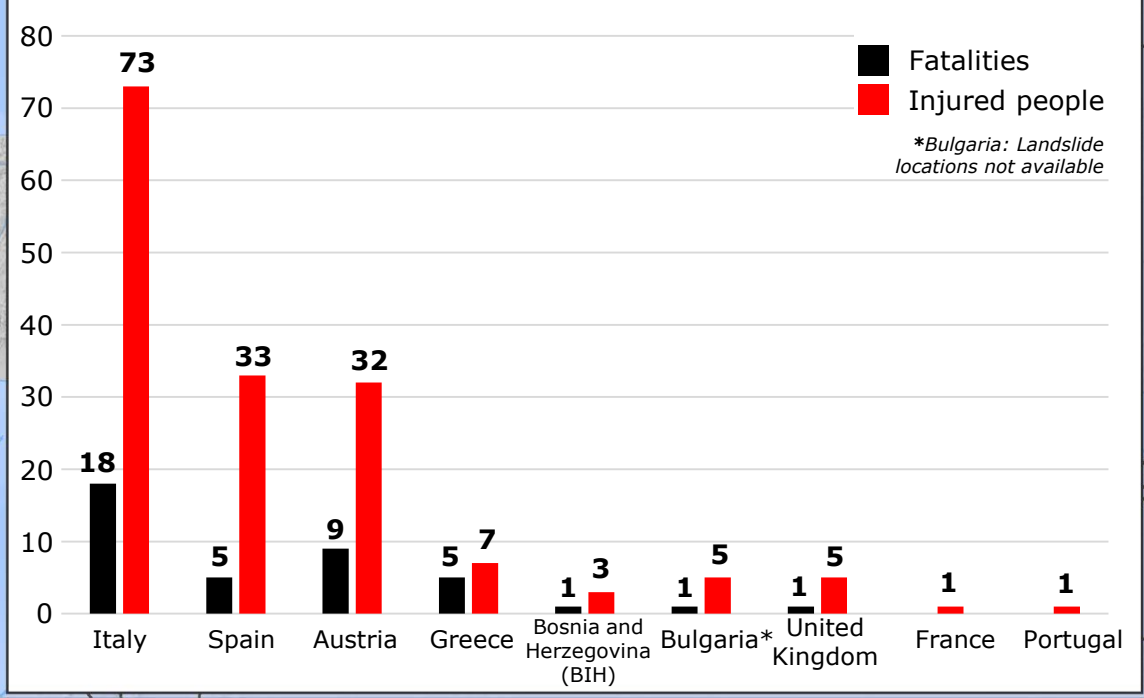
Source: JRC [ESDAC](#) (European Soil Data Centre). More info: [ELSUS v2](#)



## LANDSLIDE DENSITY (Source: EuroGeoSurveys)



## LANDSLIDES IMPACT 2015-2017 (Source: EuroGeoSurveys)



No data available for other European Outermost Regions.

**Réunion (France)**

**Canary Islands (Spain)**

\*Kosovo: This designation is without prejudice to positions on status, and is in line with UNSCR 1244/1999 and the ICJ Opinion on the Kosovo Declaration of Independence.