

APPENDIX F
Hazardous Materials Memorandum



CORPORATE OFFICE
605 THIRD STREET
ENCINITAS, CALIFORNIA 92024
T 760.942.5147 T 800.450.1818 F 760.632.0164

MEMORANDUM

September 10, 2012

To : Shawn Shamlou
From : Nicole Peacock
RE : Aliso Canyon SOCWA Alignments

Dudek conducted an Environmental Data Resources search which consists of a computerized database search of regulatory agency records and available historical aerial photographs to identify potential environmental impacts to the subject property. The subject property consists of the proposed alignment that extends north of the South Orange County Wastewater Authority (SOCWA) Coastal Treatment Plant, toward Alicia Parkway. The subject property does not include the Coastal Treatment Plant. Based on the findings of the database search, Dudek did not identify environmental conditions at the subject property.

Dudek reviewed a government records area study search conducted by Environmental Data Resources (EDR) on June 18, 2012(Attachment A). The EDR area study report listed no sites within the American Society for Testing and Materials (ASTM)-standard search radius of the proposed Aliso Creek SOCWA alignments (subject property).

The EDR report identified 31 sites located in Aliso Viejo, Laguna Beach, Laguna Hills, Laguna Niguel, and Long Beach that were not mapped due to limited address information. Dudek was able to locate 28 of the sites using the limited address information provided by EDR. Twenty-three of the sites are located greater than the ASTM-standard search radius from the subject property. Five of the sites were identified within 1 mile of the subject property. These sites are discussed below:

- The site located at 27987 Aliso Creek Road is located approximately 0.4 miles northwest of the subject property and was listed in the National Pollutant Discharge Elimination System (NPDES) database. The NPDES permit listing was associated with construction. The NPDES permit was terminated in September 2010. Since the site was not listed in a database that would indicate that an unauthorized release has occurred, it does not appear that this site has impacted the environmental conditions of the subject property.

- Aliso Niguel High is located approximately 0.6 miles north of the subject property and was listed in the Facility Index System (FINDS) database. The site was listed in the FINDS database due to being an educational facility. The National Center for Education Statistics collects and analyzes data related to education and reports information to FINDS. Based on this database listing, it does not appear that this site has impacted the environmental conditions of the subject property.
- The site located at 31401 Mar Vista Avenue is located approximately 1 mile south of the subject property. The site was listed in the Spills, Leaks, Investigations, and Cleanup (SLIC) database. The listing indicated that a release was identified in September 2005 and the case status is listed as open. No additional information was available regarding the reported release. Based on the distance from the subject property, it does not appear that the site has impacted the environmental conditions of the subject property.
- Aliso School, located approximately 1 mile west-southwest of the subject property was listed in the FINDS database. The site was listed in the FINDS database due to being an educational facility. Based on this database listing, it does not appear that this site has impacted the environmental conditions of the subject property.
- Walmart Store Number 2206, at 27470 Alicia Parkway, is located approximately 0.9 miles north-northeast of the subject property. The site was listed in the Resource Conservation and Recovery Act Small Quantity Generator (RCRA-SQG) database. Since this listing is associated with information on sites which generate, transport, store, treat, and/or dispose of hazardous waste and no releases have been reported at the site, it does not appear that this site has impacted the environmental conditions of the subject property.

Three additional sites were listed in the Orphan Summary and could not be mapped due to limited site address information. The three sites are discussed below:

- The Laguna Beach listing was identified on the Comprehensive Environmental Response, Compensation, and Liability Information System No Further Remedial Action Planned (CERC-NFRAP) database. Since the site was a “removal only” site and no site assessment work was needed; the site reached non National Priority List (NPL) status on March 2, 1983. It does not appear that the site has impacted the environmental conditions of the subject property.
- The Laguna Beach 2 listing was identified on the CERC-NFRAP database. The site was listed as removal and a double entry on May 21, 1984. The database listing indicated that the site was archived and completed on January 23, 1996. It does not appear that the site has impacted the environmental conditions of the subject property.
- Salt Creek Lift Station, 33109 Beach Club Drive, could not be mapped and was listed in the historic underground storage tank (HIST UST) database. A 500 gallon diesel UST installed in 1983 was listed at this site. The South Coast County Water District was reported as the owner of the historic UST. No additional information was available regarding this former UST. Since no release has been reported for this site, it does not appear that the site has impacted the environmental conditions of the subject property.

Based on a review of the EDR area study report, it does not appear that the sites listed in the regulatory databases searched have impacted the environmental conditions at the subject property.

In addition to the EDR review, Dudek also reviewed historical aerial photographs to determine if evidence of recognized environmental conditions is located on the subject property.

The aerial photographs reviewed were from 1938, 1946, 1952, 1968, 1977, 1989, 1994, and 2002 and had scales of 1:12,000 (Attachment B). A creek has been present on the subject property since 1938. The creek is located in a canyon surrounded by the San Joaquin hills. A dirt road is visible along the northern and northwestern borders of the subject property in the 1938 aerial photograph. Fenced land, likely a corral, is visible in the northern portion of the subject property in the 1938 through 1968 aerial photographs. Agricultural land is visible north of the subject property in the 1938 aerial photograph. The agricultural land is no longer visible north of the subject property in the 1946 aerial photograph. The north and northwestern dirt road extends along the western border of the subject property in the 1952 aerial photograph.

A water treatment plant is visible southeast of the subject property in the 1968 aerial photograph. The South Orange County Wastewater Authority (SOCWA) Coastal Treatment Plant currently is a permitted UST facility and maintains NPDES permit no. CA0107611. Disturbed land is visible northeast and southeast of the subject property in the 1968 aerial photograph. By 1977, the disturbed land is no longer visible and housing development is located southeast of the subject property. The housing development southeast of the subject property has expanded; development is visible in north of the subject property by 1989.

The aerial photographs did not indicate evidence of recognized environmental conditions at the subject property.

Dudek conducted an Environmental Data Resources (EDR) area study search consisting of reviewing computerized regulatory agency records and available historical source information to identify potential environmental impacts to the subject property. Based on the EDR review, Dudek did not identify potential environmental conditions at the subject property. It should be noted that this EDR review did not include interviews or a site visit, which may indicate recognized environmental conditions on the subject property, such as historical chemical use or illegal dumping.

Aliso Creek SOCWA Alignments

Laguna Beach, CA 92651

Inquiry Number: 3343950.1s

June 15, 2012

EDR DataMap™ Area Study

Thank you for your business.
Please contact EDR at 1-800-352-0050
with any questions or comments.

Disclaimer - Copyright and Trademark Notice

This Report contains certain information obtained from a variety of public and other sources reasonably available to Environmental Data Resources, Inc. It cannot be concluded from this Report that coverage information for the target and surrounding properties does not exist from other sources. **NO WARRANTY EXPRESSED OR IMPLIED, IS MADE WHATSOEVER IN CONNECTION WITH THIS REPORT. ENVIRONMENTAL DATA RESOURCES, INC. SPECIFICALLY DISCLAIMS THE MAKING OF ANY SUCH WARRANTIES, INCLUDING WITHOUT LIMITATION, MERCHANTABILITY OR FITNESS FOR A PARTICULAR USE OR PURPOSE. ALL RISK IS ASSUMED BY THE USER. IN NO EVENT SHALL ENVIRONMENTAL DATA RESOURCES, INC. BE LIABLE TO ANYONE, WHETHER ARISING OUT OF ERRORS OR OMISSIONS, NEGLIGENCE, ACCIDENT OR ANY OTHER CAUSE, FOR ANY LOSS OF DAMAGE, INCLUDING, WITHOUT LIMITATION, SPECIAL, INCIDENTAL, CONSEQUENTIAL, OR EXEMPLARY DAMAGES. ANY LIABILITY ON THE PART OF ENVIRONMENTAL DATA RESOURCES, INC. IS STRICTLY LIMITED TO A REFUND OF THE AMOUNT PAID FOR THIS REPORT.** Purchaser accepts this Report "AS IS". Any analyses, estimates, ratings, environmental risk levels or risk codes provided in this Report are provided for illustrative purposes only, and are not intended to provide, nor should they be interpreted as providing any facts regarding, or prediction or forecast of, any environmental risk for any property. Only a Phase I Environmental Site Assessment performed by an environmental professional can provide information regarding the environmental risk for any property. Additionally, the information provided in this Report is not to be construed as legal advice.

Copyright 2006 by Environmental Data Resources, Inc. All rights reserved. Reproduction in any media or format, in whole or in part, of any report or map of Environmental Data Resources, Inc., or its affiliates, is prohibited without prior written permission.

EDR and its logos (including Sanborn and Sanborn Map) are trademarks of Environmental Data Resources, Inc. or its affiliates. All other trademarks used herein are the property of their respective owners.

EXECUTIVE SUMMARY

TARGET PROPERTY INFORMATION

ADDRESS

LAGUNA BEACH, CA 92651
LAGUNA BEACH, CA 92651

DATABASES WITH NO MAPPED SITES

No mapped sites were found in EDR's search of available ("reasonably ascertainable ") government records within the requested search area for the following databases:

FEDERAL RECORDS

NPL	National Priority List
Proposed NPL	Proposed National Priority List Sites
Delisted NPL	National Priority List Deletions
NPL LIENS	Federal Superfund Liens
CERCLIS	Comprehensive Environmental Response, Compensation, and Liability Information System
CERC-NFRAP	CERCLIS No Further Remedial Action Planned
LIENS 2	CERCLA Lien Information
CORRACTS	Corrective Action Report
RCRA-TSDF	RCRA - Treatment, Storage and Disposal
RCRA-LQG	RCRA - Large Quantity Generators
RCRA-SQG	RCRA - Small Quantity Generators
RCRA-CESQG	RCRA - Conditionally Exempt Small Quantity Generator
RCRA-NonGen	RCRA - Non Generators
US ENG CONTROLS	Engineering Controls Sites List
US INST CONTROL	Sites with Institutional Controls
ERNS	Emergency Response Notification System
HMIRS	Hazardous Materials Information Reporting System
DOT OPS	Incident and Accident Data
US CDL	Clandestine Drug Labs
US BROWNFIELDS	A Listing of Brownfields Sites
DOD	Department of Defense Sites
FUDS	Formerly Used Defense Sites
LUCIS	Land Use Control Information System
CONSENT	Superfund (CERCLA) Consent Decrees
ROD	Records Of Decision
UMTRA	Uranium Mill Tailings Sites
ODI	Open Dump Inventory
DEBRIS REGION 9	Torres Martinez Reservation Illegal Dump Site Locations
MINES	Mines Master Index File
TRIS	Toxic Chemical Release Inventory System
TSCA	Toxic Substances Control Act
FTTS	FIFRA/ TSCA Tracking System - FIFRA (Federal Insecticide, Fungicide, & Rodenticide Act)/TSCA (Toxic Substances Control Act)
HIST FTTS	FIFRA/TSCA Tracking System Administrative Case Listing
SSTS	Section 7 Tracking Systems

EXECUTIVE SUMMARY

ICIS.....	Integrated Compliance Information System
PADS.....	PCB Activity Database System
MLTS.....	Material Licensing Tracking System
RADINFO.....	Radiation Information Database
FINDS.....	Facility Index System/Facility Registry System
RAATS.....	RCRA Administrative Action Tracking System
FEMA UST.....	Underground Storage Tank Listing
COAL ASH DOE.....	Sleam-Electric Plan Operation Data
COAL ASH EPA.....	Coal Combustion Residues Surface Impoundments List
2020 CORRECTIVE ACTION.....	2020 Corrective Action Program List
SCRD DRYCLEANERS.....	State Coalition for Remediation of Drycleaners Listing
EPA WATCH LIST.....	EPA WATCH LIST
US HIST CDL.....	National Clandestine Laboratory Register
FEDERAL FACILITY.....	Federal Facility Site Information listing
PCB TRANSFORMER.....	PCB Transformer Registration Database

STATE AND LOCAL RECORDS

HIST Cal-Sites.....	Historical Calsites Database
CA BOND EXP. PLAN.....	Bond Expenditure Plan
SCH.....	School Property Evaluation Program
Toxic Pits.....	Toxic Pits Cleanup Act Sites
SWF/LF.....	Solid Waste Information System
WDS.....	Waste Discharge System
UIC.....	UIC Listing
NPDES.....	NPDES Permits Listing
WMUDS/SWAT.....	Waste Management Unit Database
Cortese.....	"Cortese" Hazardous Waste & Substances Sites List
HIST CORTESE.....	Hazardous Waste & Substance Site List
SWRCY.....	Recycler Database
LUST.....	Geotracker's Leaking Underground Fuel Tank Report
CA FID UST.....	Facility Inventory Database
SLIC.....	Statewide SLIC Cases
UST.....	Active UST Facilities
HIST UST.....	Hazardous Substance Storage Container Database
LIENS.....	Environmental Liens Listing
SWEEPS UST.....	SWEEPS UST Listing
CHMIRS.....	California Hazardous Material Incident Report System
LDS.....	Land Disposal Sites Listing
MCS.....	Military Cleanup Sites Listing
AST.....	Aboveground Petroleum Storage Tank Facilities
Notify 65.....	Proposition 65 Records
DEED.....	Deed Restriction Listing
VCP.....	Voluntary Cleanup Program Properties
DRYCLEANERS.....	Cleaner Facilities
WIP.....	Well Investigation Program Case List
ENF.....	Enforcement Action Listing
CDL.....	Clandestine Drug Labs
RESPONSE.....	State Response Sites
HAZNET.....	Facility and Manifest Data
EMI.....	Emissions Inventory Data
ENVIROSTOR.....	EnviroStor Database
HAULERS.....	Registered Waste Tire Haulers Listing
HWT.....	Registered Hazardous Waste Transporter Database
PROC.....	Certified Processors Database

EXECUTIVE SUMMARY

MWMP..... Medical Waste Management Program Listing
HWP..... EnviroStor Permitted Facilities Listing
FINANCIAL ASSURANCE.... Financial Assurance Information Listing

TRIBAL RECORDS

INDIAN RESERV..... Indian Reservations
INDIAN ODI..... Report on the Status of Open Dumps on Indian Lands
INDIAN LUST..... Leaking Underground Storage Tanks on Indian Land
INDIAN UST..... Underground Storage Tanks on Indian Land
INDIAN VCP..... Voluntary Cleanup Priority Listing

EDR PROPRIETARY RECORDS

Manufactured Gas Plants..... EDR Proprietary Manufactured Gas Plants

SURROUNDING SITES: SEARCH RESULTS

Surrounding sites were not identified.

Unmappable (orphan) sites are not considered in the foregoing analysis.

EXECUTIVE SUMMARY

Please refer to the end of the findings report for unmapped orphan sites due to poor or inadequate address information.

MAP FINDINGS SUMMARY

<u>Database</u>	<u>Total Plotted</u>
<u>FEDERAL RECORDS</u>	
NPL	0
Proposed NPL	0
Delisted NPL	0
NPL LIENS	0
CERCLIS	0
CERC-NFRAP	0
LIENS 2	0
CORRACTS	0
RCRA-TSDF	0
RCRA-LQG	0
RCRA-SQG	0
RCRA-CESQG	0
RCRA-NonGen	0
US ENG CONTROLS	0
US INST CONTROL	0
ERNS	0
HMIRS	0
DOT OPS	0
US CDL	0
US BROWNFIELDS	0
DOD	0
FUDS	0
LUCIS	0
CONSENT	0
ROD	0
UMTRA	0
ODI	0
DEBRIS REGION 9	0
MINES	0
TRIS	0
TSCA	0
FTTS	0
HIST FTTS	0
SSTS	0
ICIS	0
PADS	0
MLTS	0
RADINFO	0
FINDS	0
RAATS	0
FEMA UST	0
COAL ASH DOE	0
COAL ASH EPA	0
2020 CORRECTIVE ACTION	0
SCRD DRYCLEANERS	0
EPA WATCH LIST	0
US HIST CDL	0
FEDERAL FACILITY	0

MAP FINDINGS SUMMARY

<u>Database</u>	<u>Total Plotted</u>
PCB TRANSFORMER	0
<u>STATE AND LOCAL RECORDS</u>	
HIST Cal-Sites	0
CA BOND EXP. PLAN	0
SCH	0
Toxic Pits	0
SWF/LF	0
WDS	0
UIC	0
NPDES	0
WMUDS/SWAT	0
Cortese	0
HIST CORTESE	0
SWRCY	0
LUST	0
CA FID UST	0
SLIC	0
UST	0
HIST UST	0
LIENS	0
SWEEPS UST	0
CHMIRS	0
LDS	0
MCS	0
AST	0
Notify 65	0
DEED	0
VCP	0
DRYCLEANERS	0
WIP	0
ENF	0
CDL	0
RESPONSE	0
HAZNET	0
EMI	0
ENVIROSTOR	0
HAULERS	0
HWT	0
PROC	0
MWMP	0
HWP	0
FINANCIAL ASSURANCE	0
<u>TRIBAL RECORDS</u>	
INDIAN RESERV	0
INDIAN ODI	0
INDIAN LUST	0
INDIAN UST	0

MAP FINDINGS SUMMARY

<u>Database</u>	<u>Total Plotted</u>
INDIAN VCP	0
<u>EDR PROPRIETARY RECORDS</u>	
Manufactured Gas Plants	0

NOTES:

Sites may be listed in more than one database

MAP FINDINGS

Map ID
Direction
Distance
Distance (ft.)Site

EDR ID Number

Database(s) EPA ID Number

NO SITES FOUND

ORPHAN SUMMARY

City	EDR ID	Site Name	Site Address	Zip	Database(s)
ALISO VIEJO	S109434478	27987 ALISO CR RD	27987 ALISO CREEK RD	92656	NPDES
ALISO VIEJO	S109435726	ALISO COMMONS PHASE 2	C OF ALISO CREEK RD & ENTERPRISE	92656	NPDES
ALISO VIEJO	S111291720	GLENWOOD AT ALISO VIEJO	SANTA BARBARA	92656	NPDES
ALISO VIEJO	1008273354	ALISO NIGUEL HIGH	288000 TERRACE VIEW DR.	92656	FINDS
LAGUNA BEACH	S101307801	JIFFY GAS STATION	890 COAST HWY	92651	LUST
LAGUNA BEACH	S105024355	AUTO MASTERS	891 LAGUNA CNYN		HIST CORTESE
LAGUNA BEACH	S105024351	LARRY HUNT AUTO CEENTER	1825 LAGUNA CNYN	92651	HIST CORTESE
LAGUNA BEACH	S105024352	LBUSD MAINTENANCE YARD	2003 LAGUNA CANYON RD	92651	HIST CORTESE
LAGUNA BEACH	S105024354	AUTO MASTERS	2105 LAGUNA CANYON RD	92651	HIST CORTESE
LAGUNA BEACH	1003878993	LAGUNA BEACH	LAGUNA BEACH	92651	CERC-NFRAP
LAGUNA BEACH	1003878995	LAGUNA BEACH 2	LAGUNA BEACH	92651	CERC-NFRAP
LAGUNA BEACH	S108054501	31401 MAR VISTA AVENUE	31401 MAR VISTA AVENUE	92651	SLIC
LAGUNA BEACH	1009756739	ALISO SCHOOL	NOT GIVEN	92651	FINDS
LAGUNA BEACH	S105027748	CHEVRON USA	590 PACIFIC COAST		HIST CORTESE
LAGUNA BEACH	1000819653	EXCELLENT CLEANERS	1100 S PACIFIC COAST HWY	92651	RCRA-SQG, FINDS, HAZNET
LAGUNA BEACH	U003982214	CHEVRON STATION #90132	1251 PACIFIC COAST HWY	92651	UST
LAGUNA BEACH	U003783030	HIWAY MOTORS	890 PACIFIC COAST HWY	92651	UST
LAGUNA BEACH	U003785385	LAGUNA BMW SERVICE	1009 PACIFIC COAST HWY	92651	UST
LAGUNA BEACH	S105696133	UNOCAL	1369 PACIFIC COAST HWY	92651	LUST
LAGUNA BEACH	S102359884	CHEVRON	604 PACIFIC COAST HWY S	92651	HIST CORTESE, LUST, CHMIRS, HAZNET
LAGUNA BEACH	S104735652	ARCO #83031	105 PACIFIC COAST HWY	92651	LUST
LAGUNA BEACH	U002096048	EL MORRO BEACH MOBILEHOME PK	8811 N PACIFIC COAST HWY HWY	92651	CA FID UST, SWEEPS UST
LAGUNA BEACH	A100340858		8471 PACIFIC COAST HWY	92651	AST
LAGUNA HILLS	91234521	ALISO CREEK, I-5 AT ALISO PARKWAY	I - ALISOCREEK5ATALISO PARKWAY	92677	ERNS
LAGUNA NIGUEL	1014387118	WALMART NO 2206	27470 ALICIA PKWY	92677	RCRA-SQG
LAGUNA NIGUEL	S105790934	MOBIL	30661 ALICIA	92677	LUST
LAGUNA NIGUEL	U001577862	SALT CREEK LIFT STATION	33109 BEACH CLUB DRIVE	92677	HIST UST
LAGUNA NIGUEL	1005415591	COSTCO WHOLESALE NO 690	27220 HEATHER RIDGE RD	92677	RCRA-SQG, FINDS, UST, HAZNET
LAGUNA NIGUEL	A100340573		31461 ST OF THE GOLDEN LANTERN	92677	AST
LONG BEACH	1003878988	LONG BEACH DRUM	LONG BEACH	92651	CERC-NFRAP
SOUTH LAGUNA	U001577845	COAST HIGHWAY SEWAGE LIFT STAT	33101 COAST HIGHWAY	92677	HIST UST

GOVERNMENT RECORDS SEARCHED / DATA CURRENCY TRACKING

To maintain currency of the following federal and state databases, EDR contacts the appropriate governmental agency on a monthly or quarterly basis, as required.

Number of Days to Update: Provides confirmation that EDR is reporting records that have been updated within 90 days from the date the government agency made the information available to the public.

FEDERAL RECORDS

NPL: National Priority List

National Priorities List (Superfund). The NPL is a subset of CERCLIS and identifies over 1,200 sites for priority cleanup under the Superfund Program. NPL sites may encompass relatively large areas. As such, EDR provides polygon coverage for over 1,000 NPL site boundaries produced by EPA's Environmental Photographic Interpretation Center (EPIC) and regional EPA offices.

Date of Government Version: 05/08/2012	Source: EPA
Date Data Arrived at EDR: 05/10/2012	Telephone: N/A
Date Made Active in Reports: 05/15/2012	Last EDR Contact: 05/10/2012
Number of Days to Update: 5	Next Scheduled EDR Contact: 07/23/2012
	Data Release Frequency: Quarterly

NPL Site Boundaries

Sources:

EPA's Environmental Photographic Interpretation Center (EPIC)
Telephone: 202-564-7333

EPA Region 1
Telephone 617-918-1143

EPA Region 6
Telephone: 214-655-6659

EPA Region 3
Telephone 215-814-5418

EPA Region 7
Telephone: 913-551-7247

EPA Region 4
Telephone 404-562-8033

EPA Region 8
Telephone: 303-312-6774

EPA Region 5
Telephone 312-886-6686

EPA Region 9
Telephone: 415-947-4246

EPA Region 10
Telephone 206-553-8665

Proposed NPL: Proposed National Priority List Sites

A site that has been proposed for listing on the National Priorities List through the issuance of a proposed rule in the Federal Register. EPA then accepts public comments on the site, responds to the comments, and places on the NPL those sites that continue to meet the requirements for listing.

Date of Government Version: 03/30/2012	Source: EPA
Date Data Arrived at EDR: 04/05/2012	Telephone: N/A
Date Made Active in Reports: 05/15/2012	Last EDR Contact: 04/05/2012
Number of Days to Update: 40	Next Scheduled EDR Contact: 07/23/2012
	Data Release Frequency: Quarterly

DELISTED NPL: National Priority List Deletions

The National Oil and Hazardous Substances Pollution Contingency Plan (NCP) establishes the criteria that the EPA uses to delete sites from the NPL. In accordance with 40 CFR 300.425.(e), sites may be deleted from the NPL where no further response is appropriate.

Date of Government Version: 03/30/2012	Source: EPA
Date Data Arrived at EDR: 04/05/2012	Telephone: N/A
Date Made Active in Reports: 05/15/2012	Last EDR Contact: 04/05/2012
Number of Days to Update: 40	Next Scheduled EDR Contact: 07/23/2012
	Data Release Frequency: Quarterly

GOVERNMENT RECORDS SEARCHED / DATA CURRENCY TRACKING

NPL LIENS: Federal Superfund Liens

Federal Superfund Liens. Under the authority granted the USEPA by CERCLA of 1980, the USEPA has the authority to file liens against real property in order to recover remedial action expenditures or when the property owner received notification of potential liability. USEPA compiles a listing of filed notices of Superfund Liens.

Date of Government Version: 10/15/1991	Source: EPA
Date Data Arrived at EDR: 02/02/1994	Telephone: 202-564-4267
Date Made Active in Reports: 03/30/1994	Last EDR Contact: 08/15/2011
Number of Days to Update: 56	Next Scheduled EDR Contact: 11/28/2011
	Data Release Frequency: No Update Planned

CERCLIS: Comprehensive Environmental Response, Compensation, and Liability Information System

CERCLIS contains data on potentially hazardous waste sites that have been reported to the USEPA by states, municipalities, private companies and private persons, pursuant to Section 103 of the Comprehensive Environmental Response, Compensation, and Liability Act (CERCLA). CERCLIS contains sites which are either proposed to or on the National Priorities List (NPL) and sites which are in the screening and assessment phase for possible inclusion on the NPL.

Date of Government Version: 12/27/2011	Source: EPA
Date Data Arrived at EDR: 02/27/2012	Telephone: 703-412-9810
Date Made Active in Reports: 03/12/2012	Last EDR Contact: 05/29/2012
Number of Days to Update: 14	Next Scheduled EDR Contact: 09/10/2012
	Data Release Frequency: Quarterly

CERCLIS-NFRAP: CERCLIS No Further Remedial Action Planned

Archived sites are sites that have been removed and archived from the inventory of CERCLIS sites. Archived status indicates that, to the best of EPA's knowledge, assessment at a site has been completed and that EPA has determined no further steps will be taken to list this site on the National Priorities List (NPL), unless information indicates this decision was not appropriate or other considerations require a recommendation for listing at a later time. This decision does not necessarily mean that there is no hazard associated with a given site; it only means that, based upon available information, the location is not judged to be a potential NPL site.

Date of Government Version: 12/28/2011	Source: EPA
Date Data Arrived at EDR: 02/27/2012	Telephone: 703-412-9810
Date Made Active in Reports: 03/12/2012	Last EDR Contact: 05/29/2012
Number of Days to Update: 14	Next Scheduled EDR Contact: 09/10/2012
	Data Release Frequency: Quarterly

LIENS 2: CERCLA Lien Information

A Federal CERCLA ('Superfund') lien can exist by operation of law at any site or property at which EPA has spent Superfund monies. These monies are spent to investigate and address releases and threatened releases of contamination. CERCLIS provides information as to the identity of these sites and properties.

Date of Government Version: 02/16/2012	Source: Environmental Protection Agency
Date Data Arrived at EDR: 03/26/2012	Telephone: 202-564-6023
Date Made Active in Reports: 06/14/2012	Last EDR Contact: 04/30/2012
Number of Days to Update: 80	Next Scheduled EDR Contact: 08/13/2012
	Data Release Frequency: Varies

CORRACTS: Corrective Action Report

CORRACTS identifies hazardous waste handlers with RCRA corrective action activity.

Date of Government Version: 08/19/2011	Source: EPA
Date Data Arrived at EDR: 08/31/2011	Telephone: 800-424-9346
Date Made Active in Reports: 01/10/2012	Last EDR Contact: 05/15/2012
Number of Days to Update: 132	Next Scheduled EDR Contact: 08/27/2012
	Data Release Frequency: Quarterly

RCRA-TSDF: RCRA - Treatment, Storage and Disposal

RCRAInfo is EPA's comprehensive information system, providing access to data supporting the Resource Conservation and Recovery Act (RCRA) of 1976 and the Hazardous and Solid Waste Amendments (HSWA) of 1984. The database includes selective information on sites which generate, transport, store, treat and/or dispose of hazardous waste as defined by the Resource Conservation and Recovery Act (RCRA). Transporters are individuals or entities that move hazardous waste from the generator offsite to a facility that can recycle, treat, store, or dispose of the waste. TSDFs treat, store, or dispose of the waste.

GOVERNMENT RECORDS SEARCHED / DATA CURRENCY TRACKING

Date of Government Version: 03/15/2012
Date Data Arrived at EDR: 04/04/2012
Date Made Active in Reports: 05/15/2012
Number of Days to Update: 41

Source: Environmental Protection Agency
Telephone: (415) 495-8895
Last EDR Contact: 04/04/2012
Next Scheduled EDR Contact: 07/16/2012
Data Release Frequency: Quarterly

RCRA-LQG: RCRA - Large Quantity Generators

RCRAInfo is EPA's comprehensive information system, providing access to data supporting the Resource Conservation and Recovery Act (RCRA) of 1976 and the Hazardous and Solid Waste Amendments (HSWA) of 1984. The database includes selective information on sites which generate, transport, store, treat and/or dispose of hazardous waste as defined by the Resource Conservation and Recovery Act (RCRA). Large quantity generators (LQGs) generate over 1,000 kilograms (kg) of hazardous waste, or over 1 kg of acutely hazardous waste per month.

Date of Government Version: 03/15/2012
Date Data Arrived at EDR: 04/04/2012
Date Made Active in Reports: 05/15/2012
Number of Days to Update: 41

Source: Environmental Protection Agency
Telephone: (415) 495-8895
Last EDR Contact: 04/04/2012
Next Scheduled EDR Contact: 07/16/2012
Data Release Frequency: Quarterly

RCRA-SQG: RCRA - Small Quantity Generators

RCRAInfo is EPA's comprehensive information system, providing access to data supporting the Resource Conservation and Recovery Act (RCRA) of 1976 and the Hazardous and Solid Waste Amendments (HSWA) of 1984. The database includes selective information on sites which generate, transport, store, treat and/or dispose of hazardous waste as defined by the Resource Conservation and Recovery Act (RCRA). Small quantity generators (SQGs) generate between 100 kg and 1,000 kg of hazardous waste per month.

Date of Government Version: 03/15/2012
Date Data Arrived at EDR: 04/04/2012
Date Made Active in Reports: 05/15/2012
Number of Days to Update: 41

Source: Environmental Protection Agency
Telephone: (415) 495-8895
Last EDR Contact: 04/04/2012
Next Scheduled EDR Contact: 07/16/2012
Data Release Frequency: Quarterly

RCRA-CESQG: RCRA - Conditionally Exempt Small Quantity Generators

RCRAInfo is EPA's comprehensive information system, providing access to data supporting the Resource Conservation and Recovery Act (RCRA) of 1976 and the Hazardous and Solid Waste Amendments (HSWA) of 1984. The database includes selective information on sites which generate, transport, store, treat and/or dispose of hazardous waste as defined by the Resource Conservation and Recovery Act (RCRA). Conditionally exempt small quantity generators (CESQGs) generate less than 100 kg of hazardous waste, or less than 1 kg of acutely hazardous waste per month.

Date of Government Version: 03/15/2012
Date Data Arrived at EDR: 04/04/2012
Date Made Active in Reports: 05/15/2012
Number of Days to Update: 41

Source: Environmental Protection Agency
Telephone: (415) 495-8895
Last EDR Contact: 04/04/2012
Next Scheduled EDR Contact: 07/16/2012
Data Release Frequency: Varies

RCRA-NonGen: RCRA - Non Generators

RCRAInfo is EPA's comprehensive information system, providing access to data supporting the Resource Conservation and Recovery Act (RCRA) of 1976 and the Hazardous and Solid Waste Amendments (HSWA) of 1984. The database includes selective information on sites which generate, transport, store, treat and/or dispose of hazardous waste as defined by the Resource Conservation and Recovery Act (RCRA). Non-Generators do not presently generate hazardous waste.

Date of Government Version: 03/15/2012
Date Data Arrived at EDR: 04/04/2012
Date Made Active in Reports: 05/15/2012
Number of Days to Update: 41

Source: Environmental Protection Agency
Telephone: (415) 495-8895
Last EDR Contact: 04/04/2012
Next Scheduled EDR Contact: 07/16/2012
Data Release Frequency: Varies

GOVERNMENT RECORDS SEARCHED / DATA CURRENCY TRACKING

US ENG CONTROLS: Engineering Controls Sites List

A listing of sites with engineering controls in place. Engineering controls include various forms of caps, building foundations, liners, and treatment methods to create pathway elimination for regulated substances to enter environmental media or effect human health.

Date of Government Version: 12/30/2011	Source: Environmental Protection Agency
Date Data Arrived at EDR: 12/30/2011	Telephone: 703-603-0695
Date Made Active in Reports: 01/10/2012	Last EDR Contact: 06/11/2012
Number of Days to Update: 11	Next Scheduled EDR Contact: 09/24/2012
	Data Release Frequency: Varies

US INST CONTROL: Sites with Institutional Controls

A listing of sites with institutional controls in place. Institutional controls include administrative measures, such as groundwater use restrictions, construction restrictions, property use restrictions, and post remediation care requirements intended to prevent exposure to contaminants remaining on site. Deed restrictions are generally required as part of the institutional controls.

Date of Government Version: 12/30/2011	Source: Environmental Protection Agency
Date Data Arrived at EDR: 12/30/2011	Telephone: 703-603-0695
Date Made Active in Reports: 01/10/2012	Last EDR Contact: 06/11/2012
Number of Days to Update: 11	Next Scheduled EDR Contact: 09/24/2012
	Data Release Frequency: Varies

ERNS: Emergency Response Notification System

Emergency Response Notification System. ERNS records and stores information on reported releases of oil and hazardous substances.

Date of Government Version: 04/02/2012	Source: National Response Center, United States Coast Guard
Date Data Arrived at EDR: 04/03/2012	Telephone: 202-267-2180
Date Made Active in Reports: 06/14/2012	Last EDR Contact: 04/03/2012
Number of Days to Update: 72	Next Scheduled EDR Contact: 07/16/2012
	Data Release Frequency: Annually

HMIRS: Hazardous Materials Information Reporting System

Hazardous Materials Incident Report System. HMIRS contains hazardous material spill incidents reported to DOT.

Date of Government Version: 04/01/2012	Source: U.S. Department of Transportation
Date Data Arrived at EDR: 04/03/2012	Telephone: 202-366-4555
Date Made Active in Reports: 06/14/2012	Last EDR Contact: 04/03/2012
Number of Days to Update: 72	Next Scheduled EDR Contact: 07/16/2012
	Data Release Frequency: Annually

DOT OPS: Incident and Accident Data

Department of Transportation, Office of Pipeline Safety Incident and Accident data.

Date of Government Version: 07/29/2011	Source: Department of Transportation, Office of Pipeline Safety
Date Data Arrived at EDR: 08/09/2011	Telephone: 202-366-4595
Date Made Active in Reports: 11/11/2011	Last EDR Contact: 05/08/2012
Number of Days to Update: 94	Next Scheduled EDR Contact: 08/20/2012
	Data Release Frequency: Varies

US CDL: Clandestine Drug Labs

A listing of clandestine drug lab locations. The U.S. Department of Justice ("the Department") provides this web site as a public service. It contains addresses of some locations where law enforcement agencies reported they found chemicals or other items that indicated the presence of either clandestine drug laboratories or dumpsites. In most cases, the source of the entries is not the Department, and the Department has not verified the entry and does not guarantee its accuracy. Members of the public must verify the accuracy of all entries by, for example, contacting local law enforcement and local health departments.

GOVERNMENT RECORDS SEARCHED / DATA CURRENCY TRACKING

Date of Government Version: 02/02/2012
Date Data Arrived at EDR: 03/13/2012
Date Made Active in Reports: 06/14/2012
Number of Days to Update: 93

Source: Drug Enforcement Administration
Telephone: 202-307-1000
Last EDR Contact: 06/04/2012
Next Scheduled EDR Contact: 09/17/2012
Data Release Frequency: Quarterly

US BROWNFIELDS: A Listing of Brownfields Sites

Brownfields are real property, the expansion, redevelopment, or reuse of which may be complicated by the presence or potential presence of a hazardous substance, pollutant, or contaminant. Cleaning up and reinvesting in these properties takes development pressures off of undeveloped, open land, and both improves and protects the environment. Assessment, Cleanup and Redevelopment Exchange System (ACRES) stores information reported by EPA Brownfields grant recipients on brownfields properties assessed or cleaned up with grant funding as well as information on Targeted Brownfields Assessments performed by EPA Regions. A listing of ACRES Brownfield sites is obtained from Cleanups in My Community. Cleanups in My Community provides information on Brownfields properties for which information is reported back to EPA, as well as areas served by Brownfields grant programs.

Date of Government Version: 06/27/2011
Date Data Arrived at EDR: 06/27/2011
Date Made Active in Reports: 09/13/2011
Number of Days to Update: 78

Source: Environmental Protection Agency
Telephone: 202-566-2777
Last EDR Contact: 04/03/2012
Next Scheduled EDR Contact: 07/09/2012
Data Release Frequency: Semi-Annually

DOD: Department of Defense Sites

This data set consists of federally owned or administered lands, administered by the Department of Defense, that have any area equal to or greater than 640 acres of the United States, Puerto Rico, and the U.S. Virgin Islands.

Date of Government Version: 12/31/2005
Date Data Arrived at EDR: 11/10/2006
Date Made Active in Reports: 01/11/2007
Number of Days to Update: 62

Source: USGS
Telephone: 888-275-8747
Last EDR Contact: 04/16/2012
Next Scheduled EDR Contact: 07/30/2012
Data Release Frequency: Semi-Annually

FUDS: Formerly Used Defense Sites

The listing includes locations of Formerly Used Defense Sites properties where the US Army Corps of Engineers is actively working or will take necessary cleanup actions.

Date of Government Version: 12/31/2009
Date Data Arrived at EDR: 08/12/2010
Date Made Active in Reports: 12/02/2010
Number of Days to Update: 112

Source: U.S. Army Corps of Engineers
Telephone: 202-528-4285
Last EDR Contact: 06/11/2012
Next Scheduled EDR Contact: 09/24/2012
Data Release Frequency: Varies

LUCIS: Land Use Control Information System

LUCIS contains records of land use control information pertaining to the former Navy Base Realignment and Closure properties.

Date of Government Version: 12/09/2005
Date Data Arrived at EDR: 12/11/2006
Date Made Active in Reports: 01/11/2007
Number of Days to Update: 31

Source: Department of the Navy
Telephone: 843-820-7326
Last EDR Contact: 05/21/2012
Next Scheduled EDR Contact: 09/03/2012
Data Release Frequency: Varies

CONSENT: Superfund (CERCLA) Consent Decrees

Major legal settlements that establish responsibility and standards for cleanup at NPL (Superfund) sites. Released periodically by United States District Courts after settlement by parties to litigation matters.

Date of Government Version: 12/01/2011
Date Data Arrived at EDR: 01/25/2012
Date Made Active in Reports: 03/01/2012
Number of Days to Update: 36

Source: Department of Justice, Consent Decree Library
Telephone: Varies
Last EDR Contact: 04/02/2012
Next Scheduled EDR Contact: 07/16/2012
Data Release Frequency: Varies

GOVERNMENT RECORDS SEARCHED / DATA CURRENCY TRACKING

ROD: Records Of Decision

Record of Decision. ROD documents mandate a permanent remedy at an NPL (Superfund) site containing technical and health information to aid in the cleanup.

Date of Government Version: 02/27/2012	Source: EPA
Date Data Arrived at EDR: 03/14/2012	Telephone: 703-416-0223
Date Made Active in Reports: 06/14/2012	Last EDR Contact: 06/13/2012
Number of Days to Update: 92	Next Scheduled EDR Contact: 09/24/2012
	Data Release Frequency: Annually

UMTRA: Uranium Mill Tailings Sites

Uranium ore was mined by private companies for federal government use in national defense programs. When the mills shut down, large piles of the sand-like material (mill tailings) remain after uranium has been extracted from the ore. Levels of human exposure to radioactive materials from the piles are low; however, in some cases tailings were used as construction materials before the potential health hazards of the tailings were recognized.

Date of Government Version: 09/14/2010	Source: Department of Energy
Date Data Arrived at EDR: 10/07/2011	Telephone: 505-845-0011
Date Made Active in Reports: 03/01/2012	Last EDR Contact: 05/29/2012
Number of Days to Update: 146	Next Scheduled EDR Contact: 09/10/2012
	Data Release Frequency: Varies

ODI: Open Dump Inventory

An open dump is defined as a disposal facility that does not comply with one or more of the Part 257 or Part 258 Subtitle D Criteria.

Date of Government Version: 06/30/1985	Source: Environmental Protection Agency
Date Data Arrived at EDR: 08/09/2004	Telephone: 800-424-9346
Date Made Active in Reports: 09/17/2004	Last EDR Contact: 06/09/2004
Number of Days to Update: 39	Next Scheduled EDR Contact: N/A
	Data Release Frequency: No Update Planned

DEBRIS REGION 9: Torres Martinez Reservation Illegal Dump Site Locations

A listing of illegal dump sites location on the Torres Martinez Indian Reservation located in eastern Riverside County and northern Imperial County, California.

Date of Government Version: 01/12/2009	Source: EPA, Region 9
Date Data Arrived at EDR: 05/07/2009	Telephone: 415-947-4219
Date Made Active in Reports: 09/21/2009	Last EDR Contact: 03/26/2012
Number of Days to Update: 137	Next Scheduled EDR Contact: 07/09/2012
	Data Release Frequency: No Update Planned

MINES: Mines Master Index File

Contains all mine identification numbers issued for mines active or opened since 1971. The data also includes violation information.

Date of Government Version: 08/18/2011	Source: Department of Labor, Mine Safety and Health Administration
Date Data Arrived at EDR: 09/08/2011	Telephone: 303-231-5959
Date Made Active in Reports: 09/29/2011	Last EDR Contact: 06/05/2012
Number of Days to Update: 21	Next Scheduled EDR Contact: 09/17/2012
	Data Release Frequency: Semi-Annually

TRIS: Toxic Chemical Release Inventory System

Toxic Release Inventory System. TRIS identifies facilities which release toxic chemicals to the air, water and land in reportable quantities under SARA Title III Section 313.

Date of Government Version: 12/31/2009	Source: EPA
Date Data Arrived at EDR: 09/01/2011	Telephone: 202-566-0250
Date Made Active in Reports: 01/10/2012	Last EDR Contact: 05/29/2012
Number of Days to Update: 131	Next Scheduled EDR Contact: 09/10/2012
	Data Release Frequency: Annually

GOVERNMENT RECORDS SEARCHED / DATA CURRENCY TRACKING

TSCA: Toxic Substances Control Act

Toxic Substances Control Act. TSCA identifies manufacturers and importers of chemical substances included on the TSCA Chemical Substance Inventory list. It includes data on the production volume of these substances by plant site.

Date of Government Version: 12/31/2006	Source: EPA
Date Data Arrived at EDR: 09/29/2010	Telephone: 202-260-5521
Date Made Active in Reports: 12/02/2010	Last EDR Contact: 03/28/2012
Number of Days to Update: 64	Next Scheduled EDR Contact: 07/09/2012
	Data Release Frequency: Every 4 Years

FTTS: FIFRA/ TSCA Tracking System - FIFRA (Federal Insecticide, Fungicide, & Rodenticide Act)/TSCA (Toxic Substances Control Act)
FTTS tracks administrative cases and pesticide enforcement actions and compliance activities related to FIFRA, TSCA and EPCRA (Emergency Planning and Community Right-to-Know Act). To maintain currency, EDR contacts the Agency on a quarterly basis.

Date of Government Version: 04/09/2009	Source: EPA/Office of Prevention, Pesticides and Toxic Substances
Date Data Arrived at EDR: 04/16/2009	Telephone: 202-566-1667
Date Made Active in Reports: 05/11/2009	Last EDR Contact: 05/23/2012
Number of Days to Update: 25	Next Scheduled EDR Contact: 09/10/2012
	Data Release Frequency: Quarterly

FTTS INSP: FIFRA/ TSCA Tracking System - FIFRA (Federal Insecticide, Fungicide, & Rodenticide Act)/TSCA (Toxic Substances Control Act)
A listing of FIFRA/TSCA Tracking System (FTTS) inspections and enforcements.

Date of Government Version: 04/09/2009	Source: EPA
Date Data Arrived at EDR: 04/16/2009	Telephone: 202-566-1667
Date Made Active in Reports: 05/11/2009	Last EDR Contact: 05/23/2012
Number of Days to Update: 25	Next Scheduled EDR Contact: 09/10/2012
	Data Release Frequency: Quarterly

HIST FTTS: FIFRA/TSCA Tracking System Administrative Case Listing

A complete administrative case listing from the FIFRA/TSCA Tracking System (FTTS) for all ten EPA regions. The information was obtained from the National Compliance Database (NCDB). NCDB supports the implementation of FIFRA (Federal Insecticide, Fungicide, and Rodenticide Act) and TSCA (Toxic Substances Control Act). Some EPA regions are now closing out records. Because of that, and the fact that some EPA regions are not providing EPA Headquarters with updated records, it was decided to create a HIST FTTS database. It included records that may not be included in the newer FTTS database updates. This database is no longer updated.

Date of Government Version: 10/19/2006	Source: Environmental Protection Agency
Date Data Arrived at EDR: 03/01/2007	Telephone: 202-564-2501
Date Made Active in Reports: 04/10/2007	Last EDR Contact: 12/17/2007
Number of Days to Update: 40	Next Scheduled EDR Contact: 03/17/2008
	Data Release Frequency: No Update Planned

HIST FTTS INSP: FIFRA/TSCA Tracking System Inspection & Enforcement Case Listing

A complete inspection and enforcement case listing from the FIFRA/TSCA Tracking System (FTTS) for all ten EPA regions. The information was obtained from the National Compliance Database (NCDB). NCDB supports the implementation of FIFRA (Federal Insecticide, Fungicide, and Rodenticide Act) and TSCA (Toxic Substances Control Act). Some EPA regions are now closing out records. Because of that, and the fact that some EPA regions are not providing EPA Headquarters with updated records, it was decided to create a HIST FTTS database. It included records that may not be included in the newer FTTS database updates. This database is no longer updated.

Date of Government Version: 10/19/2006	Source: Environmental Protection Agency
Date Data Arrived at EDR: 03/01/2007	Telephone: 202-564-2501
Date Made Active in Reports: 04/10/2007	Last EDR Contact: 12/17/2008
Number of Days to Update: 40	Next Scheduled EDR Contact: 03/17/2008
	Data Release Frequency: No Update Planned

GOVERNMENT RECORDS SEARCHED / DATA CURRENCY TRACKING

SSTS: Section 7 Tracking Systems

Section 7 of the Federal Insecticide, Fungicide and Rodenticide Act, as amended (92 Stat. 829) requires all registered pesticide-producing establishments to submit a report to the Environmental Protection Agency by March 1st each year. Each establishment must report the types and amounts of pesticides, active ingredients and devices being produced, and those having been produced and sold or distributed in the past year.

Date of Government Version: 12/31/2009	Source: EPA
Date Data Arrived at EDR: 12/10/2010	Telephone: 202-564-4203
Date Made Active in Reports: 02/25/2011	Last EDR Contact: 04/30/2012
Number of Days to Update: 77	Next Scheduled EDR Contact: 08/13/2012
	Data Release Frequency: Annually

ICIS: Integrated Compliance Information System

The Integrated Compliance Information System (ICIS) supports the information needs of the national enforcement and compliance program as well as the unique needs of the National Pollutant Discharge Elimination System (NPDES) program.

Date of Government Version: 07/20/2011	Source: Environmental Protection Agency
Date Data Arrived at EDR: 11/10/2011	Telephone: 202-564-5088
Date Made Active in Reports: 01/10/2012	Last EDR Contact: 03/26/2012
Number of Days to Update: 61	Next Scheduled EDR Contact: 07/09/2012
	Data Release Frequency: Quarterly

PADS: PCB Activity Database System

PCB Activity Database. PADS Identifies generators, transporters, commercial storers and/or brokers and disposers of PCB's who are required to notify the EPA of such activities.

Date of Government Version: 11/01/2010	Source: EPA
Date Data Arrived at EDR: 11/10/2010	Telephone: 202-566-0500
Date Made Active in Reports: 02/16/2011	Last EDR Contact: 04/17/2012
Number of Days to Update: 98	Next Scheduled EDR Contact: 07/30/2012
	Data Release Frequency: Annually

MLTS: Material Licensing Tracking System

MLTS is maintained by the Nuclear Regulatory Commission and contains a list of approximately 8,100 sites which possess or use radioactive materials and which are subject to NRC licensing requirements. To maintain currency, EDR contacts the Agency on a quarterly basis.

Date of Government Version: 06/21/2011	Source: Nuclear Regulatory Commission
Date Data Arrived at EDR: 07/15/2011	Telephone: 301-415-7169
Date Made Active in Reports: 09/13/2011	Last EDR Contact: 06/11/2012
Number of Days to Update: 60	Next Scheduled EDR Contact: 09/24/2012
	Data Release Frequency: Quarterly

RADINFO: Radiation Information Database

The Radiation Information Database (RADINFO) contains information about facilities that are regulated by U.S. Environmental Protection Agency (EPA) regulations for radiation and radioactivity.

Date of Government Version: 01/10/2012	Source: Environmental Protection Agency
Date Data Arrived at EDR: 01/12/2012	Telephone: 202-343-9775
Date Made Active in Reports: 03/01/2012	Last EDR Contact: 04/10/2012
Number of Days to Update: 49	Next Scheduled EDR Contact: 07/23/2012
	Data Release Frequency: Quarterly

FINDS: Facility Index System/Facility Registry System

Facility Index System. FINDS contains both facility information and 'pointers' to other sources that contain more detail. EDR includes the following FINDS databases in this report: PCS (Permit Compliance System), AIRS (Aerometric Information Retrieval System), DOCKET (Enforcement Docket used to manage and track information on civil judicial enforcement cases for all environmental statutes), FURS (Federal Underground Injection Control), C-DOCKET (Criminal Docket System used to track criminal enforcement actions for all environmental statutes), FFIS (Federal Facilities Information System), STATE (State Environmental Laws and Statutes), and PADS (PCB Activity Data System).

GOVERNMENT RECORDS SEARCHED / DATA CURRENCY TRACKING

Date of Government Version: 10/23/2011
Date Data Arrived at EDR: 12/13/2011
Date Made Active in Reports: 03/01/2012
Number of Days to Update: 79

Source: EPA
Telephone: (415) 947-8000
Last EDR Contact: 06/12/2012
Next Scheduled EDR Contact: 09/24/2012
Data Release Frequency: Quarterly

RAATS: RCRA Administrative Action Tracking System

RCRA Administration Action Tracking System. RAATS contains records based on enforcement actions issued under RCRA pertaining to major violators and includes administrative and civil actions brought by the EPA. For administration actions after September 30, 1995, data entry in the RAATS database was discontinued. EPA will retain a copy of the database for historical records. It was necessary to terminate RAATS because a decrease in agency resources made it impossible to continue to update the information contained in the database.

Date of Government Version: 04/17/1995
Date Data Arrived at EDR: 07/03/1995
Date Made Active in Reports: 08/07/1995
Number of Days to Update: 35

Source: EPA
Telephone: 202-564-4104
Last EDR Contact: 06/02/2008
Next Scheduled EDR Contact: 09/01/2008
Data Release Frequency: No Update Planned

BRS: Biennial Reporting System

The Biennial Reporting System is a national system administered by the EPA that collects data on the generation and management of hazardous waste. BRS captures detailed data from two groups: Large Quantity Generators (LQG) and Treatment, Storage, and Disposal Facilities.

Date of Government Version: 12/31/2009
Date Data Arrived at EDR: 03/01/2011
Date Made Active in Reports: 05/02/2011
Number of Days to Update: 62

Source: EPA/NTIS
Telephone: 800-424-9346
Last EDR Contact: 06/01/2012
Next Scheduled EDR Contact: 09/10/2012
Data Release Frequency: Biennially

FEMA UST: Underground Storage Tank Listing

A listing of all FEMA owned underground storage tanks.

Date of Government Version: 01/01/2010
Date Data Arrived at EDR: 02/16/2010
Date Made Active in Reports: 04/12/2010
Number of Days to Update: 55

Source: FEMA
Telephone: 202-646-5797
Last EDR Contact: 04/10/2012
Next Scheduled EDR Contact: 07/30/2012
Data Release Frequency: Varies

COAL ASH DOE: Sleam-Electric Plan Operation Data

A listing of power plants that store ash in surface ponds.

Date of Government Version: 12/31/2005
Date Data Arrived at EDR: 08/07/2009
Date Made Active in Reports: 10/22/2009
Number of Days to Update: 76

Source: Department of Energy
Telephone: 202-586-8719
Last EDR Contact: 04/16/2012
Next Scheduled EDR Contact: 07/30/2012
Data Release Frequency: Varies

2020 CORRECTIVE ACTION: 2020 Corrective Action Program List

This RCRA cleanup baseline includes facilities expected to need corrective action.

Date of Government Version: 11/11/2011
Date Data Arrived at EDR: 05/18/2012
Date Made Active in Reports: 05/25/2012
Number of Days to Update: 7

Source: Environmental Protection Agency
Telephone: 703-308-4044
Last EDR Contact: 05/18/2012
Next Scheduled EDR Contact: 08/27/2012
Data Release Frequency: Varies

EPA WATCH LIST: EPA WATCH LIST

EPA maintains a "Watch List" to facilitate dialogue between EPA, state and local environmental agencies on enforcement matters relating to facilities with alleged violations identified as either significant or high priority. Being on the Watch List does not mean that the facility has actually violated the law only that an investigation by EPA or a state or local environmental agency has led those organizations to allege that an unproven violation has in fact occurred. Being on the Watch List does not represent a higher level of concern regarding the alleged violations that were detected, but instead indicates cases requiring additional dialogue between EPA, state and local agencies - primarily because of the length of time the alleged violation has gone unaddressed or unresolved.

GOVERNMENT RECORDS SEARCHED / DATA CURRENCY TRACKING

Date of Government Version: 03/31/2012
Date Data Arrived at EDR: 05/17/2012
Date Made Active in Reports: 06/14/2012
Number of Days to Update: 28

Source: Environmental Protection Agency
Telephone: 617-520-3000
Last EDR Contact: 05/15/2012
Next Scheduled EDR Contact: 08/27/2012
Data Release Frequency: Quarterly

FEDERAL FACILITY: Federal Facility Site Information listing

A listing of National Priority List (NPL) and Base Realignment and Closure (BRAC) sites found in the Comprehensive Environmental Response, Compensation and Liability Information System (CERCLIS) Database where EPA Federal Facilities Restoration and Reuse Office is involved in cleanup activities.

Date of Government Version: 12/10/2010
Date Data Arrived at EDR: 01/11/2011
Date Made Active in Reports: 02/16/2011
Number of Days to Update: 36

Source: Environmental Protection Agency
Telephone: 703-603-8704
Last EDR Contact: 04/12/2012
Next Scheduled EDR Contact: 07/23/2012
Data Release Frequency: Varies

COAL ASH EPA: Coal Combustion Residues Surface Impoundments List

A listing of coal combustion residues surface impoundments with high hazard potential ratings.

Date of Government Version: 08/17/2010
Date Data Arrived at EDR: 01/03/2011
Date Made Active in Reports: 03/21/2011
Number of Days to Update: 77

Source: Environmental Protection Agency
Telephone: N/A
Last EDR Contact: 06/12/2012
Next Scheduled EDR Contact: 09/24/2012
Data Release Frequency: Varies

PCB TRANSFORMER: PCB Transformer Registration Database

The database of PCB transformer registrations that includes all PCB registration submittals.

Date of Government Version: 02/01/2011
Date Data Arrived at EDR: 10/19/2011
Date Made Active in Reports: 01/10/2012
Number of Days to Update: 83

Source: Environmental Protection Agency
Telephone: 202-566-0517
Last EDR Contact: 05/04/2012
Next Scheduled EDR Contact: 08/13/2012
Data Release Frequency: Varies

US HIST CDL: National Clandestine Laboratory Register

A listing of clandestine drug lab locations. The U.S. Department of Justice ("the Department") provides this web site as a public service. It contains addresses of some locations where law enforcement agencies reported they found chemicals or other items that indicated the presence of either clandestine drug laboratories or dumpsites. In most cases, the source of the entries is not the Department, and the Department has not verified the entry and does not guarantee its accuracy. Members of the public must verify the accuracy of all entries by, for example, contacting local law enforcement and local health departments.

Date of Government Version: 09/01/2007
Date Data Arrived at EDR: 11/19/2008
Date Made Active in Reports: 03/30/2009
Number of Days to Update: 131

Source: Drug Enforcement Administration
Telephone: 202-307-1000
Last EDR Contact: 03/23/2009
Next Scheduled EDR Contact: 06/22/2009
Data Release Frequency: No Update Planned

SCRD DRYCLEANERS: State Coalition for Remediation of Drycleaners Listing

The State Coalition for Remediation of Drycleaners was established in 1998, with support from the U.S. EPA Office of Superfund Remediation and Technology Innovation. It is comprised of representatives of states with established drycleaner remediation programs. Currently the member states are Alabama, Connecticut, Florida, Illinois, Kansas, Minnesota, Missouri, North Carolina, Oregon, South Carolina, Tennessee, Texas, and Wisconsin.

Date of Government Version: 03/07/2011
Date Data Arrived at EDR: 03/09/2011
Date Made Active in Reports: 05/02/2011
Number of Days to Update: 54

Source: Environmental Protection Agency
Telephone: 615-532-8599
Last EDR Contact: 04/23/2012
Next Scheduled EDR Contact: 08/06/2012
Data Release Frequency: Varies

GOVERNMENT RECORDS SEARCHED / DATA CURRENCY TRACKING

STATE AND LOCAL RECORDS

HIST CAL-SITES: Calsites Database

The Calsites database contains potential or confirmed hazardous substance release properties. In 1996, California EPA reevaluated and significantly reduced the number of sites in the Calsites database. No longer updated by the state agency. It has been replaced by ENVIROSTOR.

Date of Government Version: 08/08/2005	Source: Department of Toxic Substance Control
Date Data Arrived at EDR: 08/03/2006	Telephone: 916-323-3400
Date Made Active in Reports: 08/24/2006	Last EDR Contact: 02/23/2009
Number of Days to Update: 21	Next Scheduled EDR Contact: 05/25/2009
	Data Release Frequency: No Update Planned

CA BOND EXP. PLAN: Bond Expenditure Plan

Department of Health Services developed a site-specific expenditure plan as the basis for an appropriation of Hazardous Substance Cleanup Bond Act funds. It is not updated.

Date of Government Version: 01/01/1989	Source: Department of Health Services
Date Data Arrived at EDR: 07/27/1994	Telephone: 916-255-2118
Date Made Active in Reports: 08/02/1994	Last EDR Contact: 05/31/1994
Number of Days to Update: 6	Next Scheduled EDR Contact: N/A
	Data Release Frequency: No Update Planned

SCH: School Property Evaluation Program

This category contains proposed and existing school sites that are being evaluated by DTSC for possible hazardous materials contamination. In some cases, these properties may be listed in the CalSites category depending on the level of threat to public health and safety or the environment they pose.

Date of Government Version: 05/07/2012	Source: Department of Toxic Substances Control
Date Data Arrived at EDR: 05/08/2012	Telephone: 916-323-3400
Date Made Active in Reports: 05/23/2012	Last EDR Contact: 06/14/2012
Number of Days to Update: 15	Next Scheduled EDR Contact: 08/20/2012
	Data Release Frequency: Quarterly

TOXIC PITS: Toxic Pits Cleanup Act Sites

Toxic PITS Cleanup Act Sites. TOXIC PITS identifies sites suspected of containing hazardous substances where cleanup has not yet been completed.

Date of Government Version: 07/01/1995	Source: State Water Resources Control Board
Date Data Arrived at EDR: 08/30/1995	Telephone: 916-227-4364
Date Made Active in Reports: 09/26/1995	Last EDR Contact: 01/26/2009
Number of Days to Update: 27	Next Scheduled EDR Contact: 04/27/2009
	Data Release Frequency: No Update Planned

SWF/LF (SWIS): Solid Waste Information System

Active, Closed and Inactive Landfills. SWF/LF records typically contain an inventory of solid waste disposal facilities or landfills. These may be active or inactive facilities or open dumps that failed to meet RCRA Section 4004 criteria for solid waste landfills or disposal sites.

Date of Government Version: 02/20/2012	Source: Department of Resources Recycling and Recovery
Date Data Arrived at EDR: 02/20/2012	Telephone: 916-341-6320
Date Made Active in Reports: 03/29/2012	Last EDR Contact: 05/22/2012
Number of Days to Update: 38	Next Scheduled EDR Contact: 09/03/2012
	Data Release Frequency: Quarterly

UIC: UIC Listing

A listing of underground control injection wells.

Date of Government Version: 12/09/2011	Source: Department of Conservation
Date Data Arrived at EDR: 02/29/2012	Telephone: 916-445-2408
Date Made Active in Reports: 04/04/2012	Last EDR Contact: 06/13/2012
Number of Days to Update: 35	Next Scheduled EDR Contact: 10/01/2012
	Data Release Frequency: Varies

GOVERNMENT RECORDS SEARCHED / DATA CURRENCY TRACKING

NPDES: NPDES Permits Listing

A listing of NPDES permits, including stormwater.

Date of Government Version: 02/20/2012	Source: State Water Resources Control Board
Date Data Arrived at EDR: 02/20/2012	Telephone: 916-445-9379
Date Made Active in Reports: 03/29/2012	Last EDR Contact: 05/22/2012
Number of Days to Update: 38	Next Scheduled EDR Contact: 09/03/2012
	Data Release Frequency: Quarterly

WDS: Waste Discharge System

Sites which have been issued waste discharge requirements.

Date of Government Version: 06/19/2007	Source: State Water Resources Control Board
Date Data Arrived at EDR: 06/20/2007	Telephone: 916-341-5227
Date Made Active in Reports: 06/29/2007	Last EDR Contact: 05/23/2012
Number of Days to Update: 9	Next Scheduled EDR Contact: 09/10/2012
	Data Release Frequency: Quarterly

WMUDS/SWAT: Waste Management Unit Database

Waste Management Unit Database System. WMUDS is used by the State Water Resources Control Board staff and the Regional Water Quality Control Boards for program tracking and inventory of waste management units. WMUDS is composed of the following databases: Facility Information, Scheduled Inspections Information, Waste Management Unit Information, SWAT Program Information, SWAT Report Summary Information, SWAT Report Summary Data, Chapter 15 (formerly Subchapter 15) Information, Chapter 15 Monitoring Parameters, TPCA Program Information, RCRA Program Information, Closure Information, and Interested Parties Information.

Date of Government Version: 04/01/2000	Source: State Water Resources Control Board
Date Data Arrived at EDR: 04/10/2000	Telephone: 916-227-4448
Date Made Active in Reports: 05/10/2000	Last EDR Contact: 05/15/2012
Number of Days to Update: 30	Next Scheduled EDR Contact: 08/27/2012
	Data Release Frequency: No Update Planned

CORTESE: "Cortese" Hazardous Waste & Substances Sites List

The sites for the list are designated by the State Water Resource Control Board (LUST), the Integrated Waste Board (SWF/LS), and the Department of Toxic Substances Control (Cal-Sites).

Date of Government Version: 04/02/2012	Source: CAL EPA/Office of Emergency Information
Date Data Arrived at EDR: 04/03/2012	Telephone: 916-323-3400
Date Made Active in Reports: 06/11/2012	Last EDR Contact: 04/03/2012
Number of Days to Update: 69	Next Scheduled EDR Contact: 07/16/2012
	Data Release Frequency: Quarterly

HIST CORTESE: Hazardous Waste & Substance Site List

The sites for the list are designated by the State Water Resource Control Board [LUST], the Integrated Waste Board [SWF/LS], and the Department of Toxic Substances Control [CALSITES]. This listing is no longer updated by the state agency.

Date of Government Version: 04/01/2001	Source: Department of Toxic Substances Control
Date Data Arrived at EDR: 01/22/2009	Telephone: 916-323-3400
Date Made Active in Reports: 04/08/2009	Last EDR Contact: 01/22/2009
Number of Days to Update: 76	Next Scheduled EDR Contact: N/A
	Data Release Frequency: No Update Planned

SWRCY: Recycler Database

A listing of recycling facilities in California.

Date of Government Version: 03/12/2012	Source: Department of Conservation
Date Data Arrived at EDR: 03/21/2012	Telephone: 916-323-3836
Date Made Active in Reports: 05/08/2012	Last EDR Contact: 06/14/2012
Number of Days to Update: 48	Next Scheduled EDR Contact: 10/01/2012
	Data Release Frequency: Quarterly

GOVERNMENT RECORDS SEARCHED / DATA CURRENCY TRACKING

LUST REG 7: Leaking Underground Storage Tank Case Listing

Leaking Underground Storage Tank locations. Imperial, Riverside, San Diego, Santa Barbara counties.

Date of Government Version: 02/26/2004
Date Data Arrived at EDR: 02/26/2004
Date Made Active in Reports: 03/24/2004
Number of Days to Update: 27

Source: California Regional Water Quality Control Board Colorado River Basin Region (7)
Telephone: 760-776-8943
Last EDR Contact: 08/01/2011
Next Scheduled EDR Contact: 11/14/2011
Data Release Frequency: No Update Planned

LUST REG 6V: Leaking Underground Storage Tank Case Listing

Leaking Underground Storage Tank locations. Inyo, Kern, Los Angeles, Mono, San Bernardino counties.

Date of Government Version: 06/07/2005
Date Data Arrived at EDR: 06/07/2005
Date Made Active in Reports: 06/29/2005
Number of Days to Update: 22

Source: California Regional Water Quality Control Board Victorville Branch Office (6)
Telephone: 760-241-7365
Last EDR Contact: 09/12/2011
Next Scheduled EDR Contact: 12/26/2011
Data Release Frequency: No Update Planned

LUST REG 4: Underground Storage Tank Leak List

Los Angeles, Ventura counties. For more current information, please refer to the State Water Resources Control Board's LUST database.

Date of Government Version: 09/07/2004
Date Data Arrived at EDR: 09/07/2004
Date Made Active in Reports: 10/12/2004
Number of Days to Update: 35

Source: California Regional Water Quality Control Board Los Angeles Region (4)
Telephone: 213-576-6710
Last EDR Contact: 09/06/2011
Next Scheduled EDR Contact: 12/19/2011
Data Release Frequency: No Update Planned

LUST REG 2: Fuel Leak List

Leaking Underground Storage Tank locations. Alameda, Contra Costa, Marin, Napa, San Francisco, San Mateo, Santa Clara, Solano, Sonoma counties.

Date of Government Version: 09/30/2004
Date Data Arrived at EDR: 10/20/2004
Date Made Active in Reports: 11/19/2004
Number of Days to Update: 30

Source: California Regional Water Quality Control Board San Francisco Bay Region (2)
Telephone: 510-622-2433
Last EDR Contact: 09/19/2011
Next Scheduled EDR Contact: 01/02/2012
Data Release Frequency: Quarterly

LUST REG 3: Leaking Underground Storage Tank Database

Leaking Underground Storage Tank locations. Monterey, San Benito, San Luis Obispo, Santa Barbara, Santa Cruz counties.

Date of Government Version: 05/19/2003
Date Data Arrived at EDR: 05/19/2003
Date Made Active in Reports: 06/02/2003
Number of Days to Update: 14

Source: California Regional Water Quality Control Board Central Coast Region (3)
Telephone: 805-542-4786
Last EDR Contact: 07/18/2011
Next Scheduled EDR Contact: 10/31/2011
Data Release Frequency: No Update Planned

LUST: Geotracker's Leaking Underground Fuel Tank Report

Leaking Underground Storage Tank Incident Reports. LUST records contain an inventory of reported leaking underground storage tank incidents. Not all states maintain these records, and the information stored varies by state. For more information on a particular leaking underground storage tank sites, please contact the appropriate regulatory agency.

Date of Government Version: 05/09/2012
Date Data Arrived at EDR: 05/10/2012
Date Made Active in Reports: 05/25/2012
Number of Days to Update: 15

Source: State Water Resources Control Board
Telephone: see region list
Last EDR Contact: 06/14/2012
Next Scheduled EDR Contact: 10/01/2012
Data Release Frequency: Quarterly

GOVERNMENT RECORDS SEARCHED / DATA CURRENCY TRACKING

LUST REG 6L: Leaking Underground Storage Tank Case Listing

For more current information, please refer to the State Water Resources Control Board's LUST database.

Date of Government Version: 09/09/2003	Source: California Regional Water Quality Control Board Lahontan Region (6)
Date Data Arrived at EDR: 09/10/2003	Telephone: 530-542-5572
Date Made Active in Reports: 10/07/2003	Last EDR Contact: 09/12/2011
Number of Days to Update: 27	Next Scheduled EDR Contact: 12/26/2011
	Data Release Frequency: No Update Planned

LUST REG 9: Leaking Underground Storage Tank Report

Orange, Riverside, San Diego counties. For more current information, please refer to the State Water Resources Control Board's LUST database.

Date of Government Version: 03/01/2001	Source: California Regional Water Quality Control Board San Diego Region (9)
Date Data Arrived at EDR: 04/23/2001	Telephone: 858-637-5595
Date Made Active in Reports: 05/21/2001	Last EDR Contact: 09/26/2011
Number of Days to Update: 28	Next Scheduled EDR Contact: 01/09/2012
	Data Release Frequency: No Update Planned

LUST REG 8: Leaking Underground Storage Tanks

California Regional Water Quality Control Board Santa Ana Region (8). For more current information, please refer to the State Water Resources Control Board's LUST database.

Date of Government Version: 02/14/2005	Source: California Regional Water Quality Control Board Santa Ana Region (8)
Date Data Arrived at EDR: 02/15/2005	Telephone: 909-782-4496
Date Made Active in Reports: 03/28/2005	Last EDR Contact: 08/15/2011
Number of Days to Update: 41	Next Scheduled EDR Contact: 11/28/2011
	Data Release Frequency: Varies

LUST REG 5: Leaking Underground Storage Tank Database

Leaking Underground Storage Tank locations. Alameda, Alpine, Amador, Butte, Colusa, Contra Costa, Calveras, El Dorado, Fresno, Glenn, Kern, Kings, Lake, Lassen, Madera, Mariposa, Merced, Modoc, Napa, Nevada, Placer, Plumas, Sacramento, San Joaquin, Shasta, Solano, Stanislaus, Sutter, Tehama, Tulare, Tuolumne, Yolo, Yuba counties.

Date of Government Version: 07/01/2008	Source: California Regional Water Quality Control Board Central Valley Region (5)
Date Data Arrived at EDR: 07/22/2008	Telephone: 916-464-4834
Date Made Active in Reports: 07/31/2008	Last EDR Contact: 07/01/2011
Number of Days to Update: 9	Next Scheduled EDR Contact: 10/17/2011
	Data Release Frequency: Quarterly

LUST REG 1: Active Toxic Site Investigation

Del Norte, Humboldt, Lake, Mendocino, Modoc, Siskiyou, Sonoma, Trinity counties. For more current information, please refer to the State Water Resources Control Board's LUST database.

Date of Government Version: 02/01/2001	Source: California Regional Water Quality Control Board North Coast (1)
Date Data Arrived at EDR: 02/28/2001	Telephone: 707-570-3769
Date Made Active in Reports: 03/29/2001	Last EDR Contact: 08/01/2011
Number of Days to Update: 29	Next Scheduled EDR Contact: 11/14/2011
	Data Release Frequency: No Update Planned

CA FID UST: Facility Inventory Database

The Facility Inventory Database (FID) contains a historical listing of active and inactive underground storage tank locations from the State Water Resource Control Board. Refer to local/county source for current data.

Date of Government Version: 10/31/1994	Source: California Environmental Protection Agency
Date Data Arrived at EDR: 09/05/1995	Telephone: 916-341-5851
Date Made Active in Reports: 09/29/1995	Last EDR Contact: 12/28/1998
Number of Days to Update: 24	Next Scheduled EDR Contact: N/A
	Data Release Frequency: No Update Planned

GOVERNMENT RECORDS SEARCHED / DATA CURRENCY TRACKING

SLIC: Statewide SLIC Cases

The SLIC (Spills, Leaks, Investigations and Cleanup) program is designed to protect and restore water quality from spills, leaks, and similar discharges.

Date of Government Version: 05/09/2012	Source: State Water Resources Control Board
Date Data Arrived at EDR: 05/10/2012	Telephone: 866-480-1028
Date Made Active in Reports: 05/25/2012	Last EDR Contact: 06/14/2012
Number of Days to Update: 15	Next Scheduled EDR Contact: 10/01/2012
	Data Release Frequency: Varies

SLIC REG 1: Active Toxic Site Investigations

The SLIC (Spills, Leaks, Investigations and Cleanup) program is designed to protect and restore water quality from spills, leaks, and similar discharges.

Date of Government Version: 04/03/2003	Source: California Regional Water Quality Control Board, North Coast Region (1)
Date Data Arrived at EDR: 04/07/2003	Telephone: 707-576-2220
Date Made Active in Reports: 04/25/2003	Last EDR Contact: 08/01/2011
Number of Days to Update: 18	Next Scheduled EDR Contact: 11/14/2011
	Data Release Frequency: No Update Planned

SLIC REG 2: Spills, Leaks, Investigation & Cleanup Cost Recovery Listing

The SLIC (Spills, Leaks, Investigations and Cleanup) program is designed to protect and restore water quality from spills, leaks, and similar discharges.

Date of Government Version: 09/30/2004	Source: Regional Water Quality Control Board San Francisco Bay Region (2)
Date Data Arrived at EDR: 10/20/2004	Telephone: 510-286-0457
Date Made Active in Reports: 11/19/2004	Last EDR Contact: 09/19/2011
Number of Days to Update: 30	Next Scheduled EDR Contact: 01/02/2012
	Data Release Frequency: Quarterly

SLIC REG 3: Spills, Leaks, Investigation & Cleanup Cost Recovery Listing

The SLIC (Spills, Leaks, Investigations and Cleanup) program is designed to protect and restore water quality from spills, leaks, and similar discharges.

Date of Government Version: 05/18/2006	Source: California Regional Water Quality Control Board Central Coast Region (3)
Date Data Arrived at EDR: 05/18/2006	Telephone: 805-549-3147
Date Made Active in Reports: 06/15/2006	Last EDR Contact: 07/18/2011
Number of Days to Update: 28	Next Scheduled EDR Contact: 10/31/2011
	Data Release Frequency: Semi-Annually

SLIC REG 4: Spills, Leaks, Investigation & Cleanup Cost Recovery Listing

The SLIC (Spills, Leaks, Investigations and Cleanup) program is designed to protect and restore water quality from spills, leaks, and similar discharges.

Date of Government Version: 11/17/2004	Source: Region Water Quality Control Board Los Angeles Region (4)
Date Data Arrived at EDR: 11/18/2004	Telephone: 213-576-6600
Date Made Active in Reports: 01/04/2005	Last EDR Contact: 07/01/2011
Number of Days to Update: 47	Next Scheduled EDR Contact: 10/17/2011
	Data Release Frequency: Varies

SLIC REG 5: Spills, Leaks, Investigation & Cleanup Cost Recovery Listing

The SLIC (Spills, Leaks, Investigations and Cleanup) program is designed to protect and restore water quality from spills, leaks, and similar discharges.

Date of Government Version: 04/01/2005	Source: Regional Water Quality Control Board Central Valley Region (5)
Date Data Arrived at EDR: 04/05/2005	Telephone: 916-464-3291
Date Made Active in Reports: 04/21/2005	Last EDR Contact: 09/12/2011
Number of Days to Update: 16	Next Scheduled EDR Contact: 12/26/2011
	Data Release Frequency: Semi-Annually

GOVERNMENT RECORDS SEARCHED / DATA CURRENCY TRACKING

SLIC REG 6V: Spills, Leaks, Investigation & Cleanup Cost Recovery Listing

The SLIC (Spills, Leaks, Investigations and Cleanup) program is designed to protect and restore water quality from spills, leaks, and similar discharges.

Date of Government Version: 05/24/2005
Date Data Arrived at EDR: 05/25/2005
Date Made Active in Reports: 06/16/2005
Number of Days to Update: 22

Source: Regional Water Quality Control Board, Victorville Branch
Telephone: 619-241-6583
Last EDR Contact: 08/15/2011
Next Scheduled EDR Contact: 11/28/2011
Data Release Frequency: Semi-Annually

SLIC REG 6L: SLIC Sites

The SLIC (Spills, Leaks, Investigations and Cleanup) program is designed to protect and restore water quality from spills, leaks, and similar discharges.

Date of Government Version: 09/07/2004
Date Data Arrived at EDR: 09/07/2004
Date Made Active in Reports: 10/12/2004
Number of Days to Update: 35

Source: California Regional Water Quality Control Board, Lahontan Region
Telephone: 530-542-5574
Last EDR Contact: 08/15/2011
Next Scheduled EDR Contact: 11/28/2011
Data Release Frequency: No Update Planned

SLIC REG 7: SLIC List

The SLIC (Spills, Leaks, Investigations and Cleanup) program is designed to protect and restore water quality from spills, leaks, and similar discharges.

Date of Government Version: 11/24/2004
Date Data Arrived at EDR: 11/29/2004
Date Made Active in Reports: 01/04/2005
Number of Days to Update: 36

Source: California Regional Quality Control Board, Colorado River Basin Region
Telephone: 760-346-7491
Last EDR Contact: 08/01/2011
Next Scheduled EDR Contact: 11/14/2011
Data Release Frequency: No Update Planned

SLIC REG 8: Spills, Leaks, Investigation & Cleanup Cost Recovery Listing

The SLIC (Spills, Leaks, Investigations and Cleanup) program is designed to protect and restore water quality from spills, leaks, and similar discharges.

Date of Government Version: 04/03/2008
Date Data Arrived at EDR: 04/03/2008
Date Made Active in Reports: 04/14/2008
Number of Days to Update: 11

Source: California Region Water Quality Control Board Santa Ana Region (8)
Telephone: 951-782-3298
Last EDR Contact: 09/12/2011
Next Scheduled EDR Contact: 12/26/2011
Data Release Frequency: Semi-Annually

SLIC REG 9: Spills, Leaks, Investigation & Cleanup Cost Recovery Listing

The SLIC (Spills, Leaks, Investigations and Cleanup) program is designed to protect and restore water quality from spills, leaks, and similar discharges.

Date of Government Version: 09/10/2007
Date Data Arrived at EDR: 09/11/2007
Date Made Active in Reports: 09/28/2007
Number of Days to Update: 17

Source: California Regional Water Quality Control Board San Diego Region (9)
Telephone: 858-467-2980
Last EDR Contact: 08/08/2011
Next Scheduled EDR Contact: 11/21/2011
Data Release Frequency: Annually

UST: Active UST Facilities

Active UST facilities gathered from the local regulatory agencies

Date of Government Version: 05/09/2012
Date Data Arrived at EDR: 05/10/2012
Date Made Active in Reports: 05/24/2012
Number of Days to Update: 14

Source: SWRCB
Telephone: 916-341-5851
Last EDR Contact: 06/14/2012
Next Scheduled EDR Contact: 10/01/2012
Data Release Frequency: Semi-Annually

GOVERNMENT RECORDS SEARCHED / DATA CURRENCY TRACKING

UST MENDOCINO: Mendocino County UST Database

A listing of underground storage tank locations in Mendocino County.

Date of Government Version: 09/23/2009	Source: Department of Public Health
Date Data Arrived at EDR: 09/23/2009	Telephone: 707-463-4466
Date Made Active in Reports: 10/01/2009	Last EDR Contact: 06/04/2012
Number of Days to Update: 8	Next Scheduled EDR Contact: 09/17/2012
	Data Release Frequency: Annually

HIST UST: Hazardous Substance Storage Container Database

The Hazardous Substance Storage Container Database is a historical listing of UST sites. Refer to local/county source for current data.

Date of Government Version: 10/15/1990	Source: State Water Resources Control Board
Date Data Arrived at EDR: 01/25/1991	Telephone: 916-341-5851
Date Made Active in Reports: 02/12/1991	Last EDR Contact: 07/26/2001
Number of Days to Update: 18	Next Scheduled EDR Contact: N/A
	Data Release Frequency: No Update Planned

LIENS: Environmental Liens Listing

A listing of property locations with environmental liens for California where DTSC is a lien holder.

Date of Government Version: 03/12/2012	Source: Department of Toxic Substances Control
Date Data Arrived at EDR: 03/13/2012	Telephone: 916-323-3400
Date Made Active in Reports: 04/02/2012	Last EDR Contact: 06/11/2012
Number of Days to Update: 20	Next Scheduled EDR Contact: 09/24/2012
	Data Release Frequency: Varies

SWEEPS UST: SWEEPS UST Listing

Statewide Environmental Evaluation and Planning System. This underground storage tank listing was updated and maintained by a company contacted by the SWRCB in the early 1990's. The listing is no longer updated or maintained. The local agency is the contact for more information on a site on the SWEEPS list.

Date of Government Version: 06/01/1994	Source: State Water Resources Control Board
Date Data Arrived at EDR: 07/07/2005	Telephone: N/A
Date Made Active in Reports: 08/11/2005	Last EDR Contact: 06/03/2005
Number of Days to Update: 35	Next Scheduled EDR Contact: N/A
	Data Release Frequency: No Update Planned

CHMIRS: California Hazardous Material Incident Report System

California Hazardous Material Incident Reporting System. CHMIRS contains information on reported hazardous material incidents (accidental releases or spills).

Date of Government Version: 03/28/2012	Source: Office of Emergency Services
Date Data Arrived at EDR: 05/01/2012	Telephone: 916-845-8400
Date Made Active in Reports: 05/25/2012	Last EDR Contact: 05/01/2012
Number of Days to Update: 24	Next Scheduled EDR Contact: 08/13/2012
	Data Release Frequency: Varies

LDS: Land Disposal Sites Listing

The Land Disposal program regulates of waste discharge to land for treatment, storage and disposal in waste management units.

Date of Government Version: 05/09/2012	Source: State Water Quality Control Board
Date Data Arrived at EDR: 05/10/2012	Telephone: 866-480-1028
Date Made Active in Reports: 05/25/2012	Last EDR Contact: 06/14/2012
Number of Days to Update: 15	Next Scheduled EDR Contact: 10/01/2012
	Data Release Frequency: Quarterly

GOVERNMENT RECORDS SEARCHED / DATA CURRENCY TRACKING

MCS: Military Cleanup Sites Listing

The State Water Resources Control Board and nine Regional Water Quality Control Boards partner with the Department of Defense (DoD) through the Defense and State Memorandum of Agreement (DSMOA) to oversee the investigation and remediation of water quality issues at military facilities.

Date of Government Version: 05/09/2012	Source: State Water Resources Control Board
Date Data Arrived at EDR: 05/10/2012	Telephone: 866-480-1028
Date Made Active in Reports: 05/25/2012	Last EDR Contact: 06/14/2012
Number of Days to Update: 15	Next Scheduled EDR Contact: 10/01/2012
	Data Release Frequency: Quarterly

AST: Aboveground Petroleum Storage Tank Facilities Registered Aboveground Storage Tanks.

Date of Government Version: 08/01/2009	Source: State Water Resources Control Board
Date Data Arrived at EDR: 09/10/2009	Telephone: 916-327-5092
Date Made Active in Reports: 10/01/2009	Last EDR Contact: 01/23/2012
Number of Days to Update: 21	Next Scheduled EDR Contact: 04/23/2012
	Data Release Frequency: Quarterly

NOTIFY 65: Proposition 65 Records

Listings of all Proposition 65 incidents reported to counties by the State Water Resources Control Board and the Regional Water Quality Control Board. This database is no longer updated by the reporting agency.

Date of Government Version: 10/21/1993	Source: State Water Resources Control Board
Date Data Arrived at EDR: 11/01/1993	Telephone: 916-445-3846
Date Made Active in Reports: 11/19/1993	Last EDR Contact: 03/26/2012
Number of Days to Update: 18	Next Scheduled EDR Contact: 07/09/2012
	Data Release Frequency: No Update Planned

DEED: Deed Restriction Listing

Site Mitigation and Brownfields Reuse Program Facility Sites with Deed Restrictions & Hazardous Waste Management Program Facility Sites with Deed / Land Use Restriction. The DTSC Site Mitigation and Brownfields Reuse Program (SMBRP) list includes sites cleaned up under the program's oversight and generally does not include current or former hazardous waste facilities that required a hazardous waste facility permit. The list represents deed restrictions that are active. Some sites have multiple deed restrictions. The DTSC Hazardous Waste Management Program (HWMP) has developed a list of current or former hazardous waste facilities that have a recorded land use restriction at the local county recorder's office. The land use restrictions on this list were required by the DTSC HWMP as a result of the presence of hazardous substances that remain on site after the facility (or part of the facility) has been closed or cleaned up. The types of land use restriction include deed notice, deed restriction, or a land use restriction that binds current and future owners.

Date of Government Version: 03/12/2012	Source: Department of Toxic Substances Control
Date Data Arrived at EDR: 03/13/2012	Telephone: 916-323-3400
Date Made Active in Reports: 04/02/2012	Last EDR Contact: 06/12/2012
Number of Days to Update: 20	Next Scheduled EDR Contact: 09/24/2012
	Data Release Frequency: Semi-Annually

VCP: Voluntary Cleanup Program Properties

Contains low threat level properties with either confirmed or unconfirmed releases and the project proponents have request that DTSC oversee investigation and/or cleanup activities and have agreed to provide coverage for DTSC's costs.

Date of Government Version: 05/07/2012	Source: Department of Toxic Substances Control
Date Data Arrived at EDR: 05/08/2012	Telephone: 916-323-3400
Date Made Active in Reports: 05/23/2012	Last EDR Contact: 06/14/2012
Number of Days to Update: 15	Next Scheduled EDR Contact: 08/20/2012
	Data Release Frequency: Quarterly

GOVERNMENT RECORDS SEARCHED / DATA CURRENCY TRACKING

DRYCLEANERS: Cleaner Facilities

A list of drycleaner related facilities that have EPA ID numbers. These are facilities with certain SIC codes: power laundries, family and commercial; garment pressing and cleaner's agents; linen supply; coin-operated laundries and cleaning; drycleaning plants, except rugs; carpet and upholster cleaning; industrial launderers; laundry and garment services.

Date of Government Version: 01/19/2012	Source: Department of Toxic Substance Control
Date Data Arrived at EDR: 01/19/2012	Telephone: 916-327-4498
Date Made Active in Reports: 02/21/2012	Last EDR Contact: 06/11/2012
Number of Days to Update: 33	Next Scheduled EDR Contact: 09/24/2012
	Data Release Frequency: Annually

WIP: Well Investigation Program Case List

Well Investigation Program case in the San Gabriel and San Fernando Valley area.

Date of Government Version: 07/03/2009	Source: Los Angeles Water Quality Control Board
Date Data Arrived at EDR: 07/21/2009	Telephone: 213-576-6726
Date Made Active in Reports: 08/03/2009	Last EDR Contact: 04/02/2012
Number of Days to Update: 13	Next Scheduled EDR Contact: 07/16/2012
	Data Release Frequency: Varies

ENF: Enforcement Action Listing

A listing of Water Board Enforcement Actions. Formal is everything except Oral/Verbal Communication, Notice of Violation, Expedited Payment Letter, and Staff Enforcement Letter.

Date of Government Version: 08/15/2011	Source: State Water Resources Control Board
Date Data Arrived at EDR: 08/23/2011	Telephone: 916-445-9379
Date Made Active in Reports: 10/03/2011	Last EDR Contact: 06/11/2012
Number of Days to Update: 41	Next Scheduled EDR Contact: 08/13/2012
	Data Release Frequency: Varies

CDL: Clandestine Drug Labs

A listing of drug lab locations. Listing of a location in this database does not indicate that any illegal drug lab materials were or were not present there, and does not constitute a determination that the location either requires or does not require additional cleanup work.

Date of Government Version: 12/31/2011	Source: Department of Toxic Substances Control
Date Data Arrived at EDR: 02/14/2012	Telephone: 916-255-6504
Date Made Active in Reports: 02/21/2012	Last EDR Contact: 04/02/2012
Number of Days to Update: 7	Next Scheduled EDR Contact: 07/16/2012
	Data Release Frequency: Varies

RESPONSE: State Response Sites

Identifies confirmed release sites where DTSC is involved in remediation, either in a lead or oversight capacity. These confirmed release sites are generally high-priority and high potential risk.

Date of Government Version: 05/07/2012	Source: Department of Toxic Substances Control
Date Data Arrived at EDR: 05/08/2012	Telephone: 916-323-3400
Date Made Active in Reports: 05/23/2012	Last EDR Contact: 06/14/2012
Number of Days to Update: 15	Next Scheduled EDR Contact: 08/20/2012
	Data Release Frequency: Quarterly

HAZNET: Facility and Manifest Data

Facility and Manifest Data. The data is extracted from the copies of hazardous waste manifests received each year by the DTSC. The annual volume of manifests is typically 700,000 - 1,000,000 annually, representing approximately 350,000 - 500,000 shipments. Data are from the manifests submitted without correction, and therefore many contain some invalid values for data elements such as generator ID, TSD ID, waste category, and disposal method.

Date of Government Version: 12/31/2010	Source: California Environmental Protection Agency
Date Data Arrived at EDR: 07/19/2011	Telephone: 916-255-1136
Date Made Active in Reports: 08/16/2011	Last EDR Contact: 04/17/2012
Number of Days to Update: 28	Next Scheduled EDR Contact: 07/30/2012
	Data Release Frequency: Annually

GOVERNMENT RECORDS SEARCHED / DATA CURRENCY TRACKING

EMI: Emissions Inventory Data

Toxics and criteria pollutant emissions data collected by the ARB and local air pollution agencies.

Date of Government Version: 12/31/2008	Source: California Air Resources Board
Date Data Arrived at EDR: 09/29/2010	Telephone: 916-322-2990
Date Made Active in Reports: 10/18/2010	Last EDR Contact: 03/30/2012
Number of Days to Update: 19	Next Scheduled EDR Contact: 07/09/2012
	Data Release Frequency: Varies

ENVIROSTOR: EnviroStor Database

The Department of Toxic Substances Control's (DTSC's) Site Mitigation and Brownfields Reuse Program's (SMBRP's) EnviroStor database identifies sites that have known contamination or sites for which there may be reasons to investigate further. The database includes the following site types: Federal Superfund sites (National Priorities List (NPL)); State Response, including Military Facilities and State Superfund; Voluntary Cleanup; and School sites. EnviroStor provides similar information to the information that was available in CalSites, and provides additional site information, including, but not limited to, identification of formerly-contaminated properties that have been released for reuse, properties where environmental deed restrictions have been recorded to prevent inappropriate land uses, and risk characterization information that is used to assess potential impacts to public health and the environment at contaminated sites.

Date of Government Version: 05/07/2012	Source: Department of Toxic Substances Control
Date Data Arrived at EDR: 05/08/2012	Telephone: 916-323-3400
Date Made Active in Reports: 05/23/2012	Last EDR Contact: 06/14/2012
Number of Days to Update: 15	Next Scheduled EDR Contact: 08/20/2012
	Data Release Frequency: Quarterly

HAULERS: Registered Waste Tire Haulers Listing

A listing of registered waste tire haulers.

Date of Government Version: 05/10/2012	Source: Integrated Waste Management Board
Date Data Arrived at EDR: 05/10/2012	Telephone: 916-341-6422
Date Made Active in Reports: 05/25/2012	Last EDR Contact: 06/11/2012
Number of Days to Update: 15	Next Scheduled EDR Contact: 09/03/2012
	Data Release Frequency: Varies

FINANCIAL ASSURANCE 1: Financial Assurance Information Listing

Financial Assurance information

Date of Government Version: 03/01/2007	Source: Department of Toxic Substances Control
Date Data Arrived at EDR: 06/01/2007	Telephone: 916-255-3628
Date Made Active in Reports: 06/29/2007	Last EDR Contact: 05/04/2012
Number of Days to Update: 28	Next Scheduled EDR Contact: 08/13/2012
	Data Release Frequency: Varies

FINANCIAL ASSURANCE 2: Financial Assurance Information Listing

A listing of financial assurance information for solid waste facilities. Financial assurance is intended to ensure that resources are available to pay for the cost of closure, post-closure care, and corrective measures if the owner or operator of a regulated facility is unable or unwilling to pay.

Date of Government Version: 02/22/2012	Source: California Integrated Waste Management Board
Date Data Arrived at EDR: 02/24/2012	Telephone: 916-341-6066
Date Made Active in Reports: 04/04/2012	Last EDR Contact: 05/21/2012
Number of Days to Update: 40	Next Scheduled EDR Contact: 09/03/2012
	Data Release Frequency: Varies

HWP: EnviroStor Permitted Facilities Listing

Detailed information on permitted hazardous waste facilities and corrective action ("cleanups") tracked in EnviroStor.

Date of Government Version: 08/09/2010	Source: Department of Toxic Substances Control
Date Data Arrived at EDR: 08/11/2010	Telephone: 916-323-3400
Date Made Active in Reports: 08/20/2010	Last EDR Contact: 06/01/2012
Number of Days to Update: 9	Next Scheduled EDR Contact: 09/10/2012
	Data Release Frequency: Quarterly

GOVERNMENT RECORDS SEARCHED / DATA CURRENCY TRACKING

MWMP: Medical Waste Management Program Listing

The Medical Waste Management Program (MWMP) ensures the proper handling and disposal of medical waste by permitting and inspecting medical waste Offsite Treatment Facilities (PDF) and Transfer Stations (PDF) throughout the state. MWMP also oversees all Medical Waste Transporters.

Date of Government Version: 02/24/2012	Source: Department of Public Health
Date Data Arrived at EDR: 03/13/2012	Telephone: 916-558-1784
Date Made Active in Reports: 04/02/2012	Last EDR Contact: 06/11/2012
Number of Days to Update: 20	Next Scheduled EDR Contact: 09/24/2012
	Data Release Frequency: Varies

HWT: Registered Hazardous Waste Transporter Database

A listing of hazardous waste transporters. In California, unless specifically exempted, it is unlawful for any person to transport hazardous wastes unless the person holds a valid registration issued by DTSC. A hazardous waste transporter registration is valid for one year and is assigned a unique registration number.

Date of Government Version: 04/11/2012	Source: Department of Toxic Substances Control
Date Data Arrived at EDR: 04/12/2012	Telephone: 916-440-7145
Date Made Active in Reports: 05/08/2012	Last EDR Contact: 04/12/2012
Number of Days to Update: 26	Next Scheduled EDR Contact: 07/30/2012
	Data Release Frequency: Quarterly

PROC: Certified Processors Database

A listing of certified processors.

Date of Government Version: 03/12/2012	Source: Department of Conservation
Date Data Arrived at EDR: 03/21/2012	Telephone: 916-323-3836
Date Made Active in Reports: 05/08/2012	Last EDR Contact: 06/14/2012
Number of Days to Update: 48	Next Scheduled EDR Contact: 10/01/2012
	Data Release Frequency: Quarterly

TRIBAL RECORDS

INDIAN RESERV: Indian Reservations

This map layer portrays Indian administered lands of the United States that have any area equal to or greater than 640 acres.

Date of Government Version: 12/31/2005	Source: USGS
Date Data Arrived at EDR: 12/08/2006	Telephone: 202-208-3710
Date Made Active in Reports: 01/11/2007	Last EDR Contact: 04/16/2012
Number of Days to Update: 34	Next Scheduled EDR Contact: 07/30/2012
	Data Release Frequency: Semi-Annually

INDIAN ODI: Report on the Status of Open Dumps on Indian Lands

Location of open dumps on Indian land.

Date of Government Version: 12/31/1998	Source: Environmental Protection Agency
Date Data Arrived at EDR: 12/03/2007	Telephone: 703-308-8245
Date Made Active in Reports: 01/24/2008	Last EDR Contact: 05/07/2012
Number of Days to Update: 52	Next Scheduled EDR Contact: 08/20/2012
	Data Release Frequency: Varies

INDIAN LUST R1: Leaking Underground Storage Tanks on Indian Land

A listing of leaking underground storage tank locations on Indian Land.

Date of Government Version: 10/01/2011	Source: EPA Region 1
Date Data Arrived at EDR: 11/01/2011	Telephone: 617-918-1313
Date Made Active in Reports: 11/11/2011	Last EDR Contact: 05/01/2012
Number of Days to Update: 10	Next Scheduled EDR Contact: 08/13/2012
	Data Release Frequency: Varies

GOVERNMENT RECORDS SEARCHED / DATA CURRENCY TRACKING

INDIAN LUST R4: Leaking Underground Storage Tanks on Indian Land
LUSTs on Indian land in Florida, Mississippi and North Carolina.

Date of Government Version: 12/14/2011	Source: EPA Region 4
Date Data Arrived at EDR: 12/15/2011	Telephone: 404-562-8677
Date Made Active in Reports: 01/10/2012	Last EDR Contact: 04/30/2012
Number of Days to Update: 26	Next Scheduled EDR Contact: 08/13/2012
	Data Release Frequency: Semi-Annually

INDIAN LUST R6: Leaking Underground Storage Tanks on Indian Land
LUSTs on Indian land in New Mexico and Oklahoma.

Date of Government Version: 09/12/2011	Source: EPA Region 6
Date Data Arrived at EDR: 09/13/2011	Telephone: 214-665-6597
Date Made Active in Reports: 11/11/2011	Last EDR Contact: 04/23/2012
Number of Days to Update: 59	Next Scheduled EDR Contact: 08/13/2012
	Data Release Frequency: Varies

INDIAN LUST R8: Leaking Underground Storage Tanks on Indian Land
LUSTs on Indian land in Colorado, Montana, North Dakota, South Dakota, Utah and Wyoming.

Date of Government Version: 08/18/2011	Source: EPA Region 8
Date Data Arrived at EDR: 08/19/2011	Telephone: 303-312-6271
Date Made Active in Reports: 09/13/2011	Last EDR Contact: 04/30/2012
Number of Days to Update: 25	Next Scheduled EDR Contact: 08/13/2012
	Data Release Frequency: Quarterly

INDIAN LUST R10: Leaking Underground Storage Tanks on Indian Land
LUSTs on Indian land in Alaska, Idaho, Oregon and Washington.

Date of Government Version: 02/01/2012	Source: EPA Region 10
Date Data Arrived at EDR: 02/02/2012	Telephone: 206-553-2857
Date Made Active in Reports: 05/15/2012	Last EDR Contact: 04/30/2012
Number of Days to Update: 103	Next Scheduled EDR Contact: 08/13/2012
	Data Release Frequency: Quarterly

INDIAN LUST R7: Leaking Underground Storage Tanks on Indian Land
LUSTs on Indian land in Iowa, Kansas, and Nebraska

Date of Government Version: 02/07/2012	Source: EPA Region 7
Date Data Arrived at EDR: 02/17/2012	Telephone: 913-551-7003
Date Made Active in Reports: 05/15/2012	Last EDR Contact: 04/30/2012
Number of Days to Update: 88	Next Scheduled EDR Contact: 08/13/2012
	Data Release Frequency: Varies

INDIAN LUST R9: Leaking Underground Storage Tanks on Indian Land
LUSTs on Indian land in Arizona, California, New Mexico and Nevada

Date of Government Version: 02/14/2012	Source: Environmental Protection Agency
Date Data Arrived at EDR: 02/17/2012	Telephone: 415-972-3372
Date Made Active in Reports: 05/15/2012	Last EDR Contact: 04/30/2012
Number of Days to Update: 88	Next Scheduled EDR Contact: 08/13/2012
	Data Release Frequency: Quarterly

INDIAN UST R9: Underground Storage Tanks on Indian Land

The Indian Underground Storage Tank (UST) database provides information about underground storage tanks on Indian land in EPA Region 9 (Arizona, California, Hawaii, Nevada, the Pacific Islands, and Tribal Nations).

Date of Government Version: 11/28/2011	Source: EPA Region 9
Date Data Arrived at EDR: 11/29/2011	Telephone: 415-972-3368
Date Made Active in Reports: 01/10/2012	Last EDR Contact: 04/30/2012
Number of Days to Update: 42	Next Scheduled EDR Contact: 08/13/2012
	Data Release Frequency: Quarterly

GOVERNMENT RECORDS SEARCHED / DATA CURRENCY TRACKING

INDIAN UST R8: Underground Storage Tanks on Indian Land

The Indian Underground Storage Tank (UST) database provides information about underground storage tanks on Indian land in EPA Region 8 (Colorado, Montana, North Dakota, South Dakota, Utah, Wyoming and 27 Tribal Nations).

Date of Government Version: 08/18/2011	Source: EPA Region 8
Date Data Arrived at EDR: 08/19/2011	Telephone: 303-312-6137
Date Made Active in Reports: 09/13/2011	Last EDR Contact: 04/30/2012
Number of Days to Update: 25	Next Scheduled EDR Contact: 08/13/2012
	Data Release Frequency: Quarterly

INDIAN UST R1: Underground Storage Tanks on Indian Land

The Indian Underground Storage Tank (UST) database provides information about underground storage tanks on Indian land in EPA Region 1 (Connecticut, Maine, Massachusetts, New Hampshire, Rhode Island, Vermont and ten Tribal Nations).

Date of Government Version: 10/01/2011	Source: EPA, Region 1
Date Data Arrived at EDR: 11/01/2011	Telephone: 617-918-1313
Date Made Active in Reports: 11/11/2011	Last EDR Contact: 05/01/2012
Number of Days to Update: 10	Next Scheduled EDR Contact: 08/13/2012
	Data Release Frequency: Varies

INDIAN UST R7: Underground Storage Tanks on Indian Land

The Indian Underground Storage Tank (UST) database provides information about underground storage tanks on Indian land in EPA Region 7 (Iowa, Kansas, Missouri, Nebraska, and 9 Tribal Nations).

Date of Government Version: 02/07/2012	Source: EPA Region 7
Date Data Arrived at EDR: 02/17/2012	Telephone: 913-551-7003
Date Made Active in Reports: 05/15/2012	Last EDR Contact: 04/30/2012
Number of Days to Update: 88	Next Scheduled EDR Contact: 08/13/2012
	Data Release Frequency: Varies

INDIAN UST R5: Underground Storage Tanks on Indian Land

The Indian Underground Storage Tank (UST) database provides information about underground storage tanks on Indian land in EPA Region 5 (Michigan, Minnesota and Wisconsin and Tribal Nations).

Date of Government Version: 02/28/2012	Source: EPA Region 5
Date Data Arrived at EDR: 02/29/2012	Telephone: 312-886-6136
Date Made Active in Reports: 05/15/2012	Last EDR Contact: 04/30/2012
Number of Days to Update: 76	Next Scheduled EDR Contact: 08/13/2012
	Data Release Frequency: Varies

INDIAN UST R10: Underground Storage Tanks on Indian Land

The Indian Underground Storage Tank (UST) database provides information about underground storage tanks on Indian land in EPA Region 10 (Alaska, Idaho, Oregon, Washington, and Tribal Nations).

Date of Government Version: 02/01/2012	Source: EPA Region 10
Date Data Arrived at EDR: 02/02/2012	Telephone: 206-553-2857
Date Made Active in Reports: 05/15/2012	Last EDR Contact: 04/30/2012
Number of Days to Update: 103	Next Scheduled EDR Contact: 08/13/2012
	Data Release Frequency: Quarterly

INDIAN UST R4: Underground Storage Tanks on Indian Land

The Indian Underground Storage Tank (UST) database provides information about underground storage tanks on Indian land in EPA Region 4 (Alabama, Florida, Georgia, Kentucky, Mississippi, North Carolina, South Carolina, Tennessee and Tribal Nations)

Date of Government Version: 12/14/2011	Source: EPA Region 4
Date Data Arrived at EDR: 12/15/2011	Telephone: 404-562-9424
Date Made Active in Reports: 01/10/2012	Last EDR Contact: 04/30/2012
Number of Days to Update: 26	Next Scheduled EDR Contact: 08/13/2012
	Data Release Frequency: Semi-Annually

GOVERNMENT RECORDS SEARCHED / DATA CURRENCY TRACKING

INDIAN UST R6: Underground Storage Tanks on Indian Land

The Indian Underground Storage Tank (UST) database provides information about underground storage tanks on Indian land in EPA Region 6 (Louisiana, Arkansas, Oklahoma, New Mexico, Texas and 65 Tribes).

Date of Government Version: 05/10/2011	Source: EPA Region 6
Date Data Arrived at EDR: 05/11/2011	Telephone: 214-665-7591
Date Made Active in Reports: 06/14/2011	Last EDR Contact: 04/23/2012
Number of Days to Update: 34	Next Scheduled EDR Contact: 08/13/2012
	Data Release Frequency: Semi-Annually

INDIAN VCP R1: Voluntary Cleanup Priority Listing

A listing of voluntary cleanup priority sites located on Indian Land located in Region 1.

Date of Government Version: 02/17/2012	Source: EPA, Region 1
Date Data Arrived at EDR: 04/03/2012	Telephone: 617-918-1102
Date Made Active in Reports: 05/15/2012	Last EDR Contact: 04/03/2012
Number of Days to Update: 42	Next Scheduled EDR Contact: 07/16/2012
	Data Release Frequency: Varies

INDIAN VCP R7: Voluntary Cleanup Priority Listing

A listing of voluntary cleanup priority sites located on Indian Land located in Region 7.

Date of Government Version: 03/20/2008	Source: EPA, Region 7
Date Data Arrived at EDR: 04/22/2008	Telephone: 913-551-7365
Date Made Active in Reports: 05/19/2008	Last EDR Contact: 04/20/2009
Number of Days to Update: 27	Next Scheduled EDR Contact: 07/20/2009
	Data Release Frequency: Varies

EDR PROPRIETARY RECORDS

Manufactured Gas Plants: EDR Proprietary Manufactured Gas Plants

The EDR Proprietary Manufactured Gas Plant Database includes records of coal gas plants (manufactured gas plants) compiled by EDR's researchers. Manufactured gas sites were used in the United States from the 1800's to 1950's to produce a gas that could be distributed and used as fuel. These plants used whale oil, rosin, coal, or a mixture of coal, oil, and water that also produced a significant amount of waste. Many of the byproducts of the gas production, such as coal tar (oily waste containing volatile and non-volatile chemicals), sludges, oils and other compounds are potentially hazardous to human health and the environment. The byproduct from this process was frequently disposed of directly at the plant site and can remain or spread slowly, serving as a continuous source of soil and groundwater contamination.

Date of Government Version: N/A	Source: EDR, Inc.
Date Data Arrived at EDR: N/A	Telephone: N/A
Date Made Active in Reports: N/A	Last EDR Contact: N/A
Number of Days to Update: N/A	Next Scheduled EDR Contact: N/A
	Data Release Frequency: No Update Planned

COUNTY RECORDS

ALAMEDA COUNTY:

Contaminated Sites

A listing of contaminated sites overseen by the Toxic Release Program (oil and groundwater contamination from chemical releases and spills) and the Leaking Underground Storage Tank Program (soil and ground water contamination from leaking petroleum USTs).

Date of Government Version: 04/03/2012	Source: Alameda County Environmental Health Services
Date Data Arrived at EDR: 04/04/2012	Telephone: 510-567-6700
Date Made Active in Reports: 05/08/2012	Last EDR Contact: 04/02/2012
Number of Days to Update: 34	Next Scheduled EDR Contact: 07/16/2012
	Data Release Frequency: Semi-Annually

GOVERNMENT RECORDS SEARCHED / DATA CURRENCY TRACKING

Underground Tanks

Underground storage tank sites located in Alameda county.

Date of Government Version: 04/03/2012
Date Data Arrived at EDR: 04/04/2012
Date Made Active in Reports: 05/08/2012
Number of Days to Update: 34

Source: Alameda County Environmental Health Services
Telephone: 510-567-6700
Last EDR Contact: 04/02/2012
Next Scheduled EDR Contact: 07/16/2012
Data Release Frequency: Semi-Annually

CONTRA COSTA COUNTY:

Site List

List includes sites from the underground tank, hazardous waste generator and business plan/2185 programs.

Date of Government Version: 03/26/2012
Date Data Arrived at EDR: 03/28/2012
Date Made Active in Reports: 05/08/2012
Number of Days to Update: 41

Source: Contra Costa Health Services Department
Telephone: 925-646-2286
Last EDR Contact: 05/07/2012
Next Scheduled EDR Contact: 08/20/2012
Data Release Frequency: Semi-Annually

KERN COUNTY:

Underground Storage Tank Sites & Tank Listing Kern County Sites and Tanks Listing.

Date of Government Version: 08/31/2010
Date Data Arrived at EDR: 09/01/2010
Date Made Active in Reports: 09/30/2010
Number of Days to Update: 29

Source: Kern County Environment Health Services Department
Telephone: 661-862-8700
Last EDR Contact: 06/15/2012
Next Scheduled EDR Contact: 08/27/2012
Data Release Frequency: Quarterly

LOS ANGELES COUNTY:

San Gabriel Valley Areas of Concern

San Gabriel Valley areas where VOC contamination is at or above the MCL as designated by region 9 EPA office.

Date of Government Version: 03/30/2009
Date Data Arrived at EDR: 03/31/2009
Date Made Active in Reports: 10/23/2009
Number of Days to Update: 206

Source: EPA Region 9
Telephone: 415-972-3178
Last EDR Contact: 03/26/2012
Next Scheduled EDR Contact: 07/09/2012
Data Release Frequency: No Update Planned

HMS: Street Number List

Industrial Waste and Underground Storage Tank Sites.

Date of Government Version: 09/29/2011
Date Data Arrived at EDR: 12/15/2011
Date Made Active in Reports: 01/19/2012
Number of Days to Update: 35

Source: Department of Public Works
Telephone: 626-458-3517
Last EDR Contact: 04/10/2012
Next Scheduled EDR Contact: 07/30/2012
Data Release Frequency: Semi-Annually

List of Solid Waste Facilities

Solid Waste Facilities in Los Angeles County.

Date of Government Version: 04/23/2012
Date Data Arrived at EDR: 04/24/2012
Date Made Active in Reports: 05/25/2012
Number of Days to Update: 31

Source: La County Department of Public Works
Telephone: 818-458-5185
Last EDR Contact: 04/24/2012
Next Scheduled EDR Contact: 08/06/2012
Data Release Frequency: Varies

GOVERNMENT RECORDS SEARCHED / DATA CURRENCY TRACKING

City of Los Angeles Landfills

Landfills owned and maintained by the City of Los Angeles.

Date of Government Version: 03/05/2009	Source: Engineering & Construction Division
Date Data Arrived at EDR: 03/10/2009	Telephone: 213-473-7869
Date Made Active in Reports: 04/08/2009	Last EDR Contact: 05/21/2012
Number of Days to Update: 29	Next Scheduled EDR Contact: 09/03/2012
	Data Release Frequency: Varies

Site Mitigation List

Industrial sites that have had some sort of spill or complaint.

Date of Government Version: 12/29/2011	Source: Community Health Services
Date Data Arrived at EDR: 02/02/2012	Telephone: 323-890-7806
Date Made Active in Reports: 02/21/2012	Last EDR Contact: 04/16/2012
Number of Days to Update: 19	Next Scheduled EDR Contact: 08/06/2012
	Data Release Frequency: Annually

City of El Segundo Underground Storage Tank

Underground storage tank sites located in El Segundo city.

Date of Government Version: 04/26/2012	Source: City of El Segundo Fire Department
Date Data Arrived at EDR: 05/01/2012	Telephone: 310-524-2236
Date Made Active in Reports: 05/24/2012	Last EDR Contact: 04/17/2012
Number of Days to Update: 23	Next Scheduled EDR Contact: 08/06/2012
	Data Release Frequency: Semi-Annually

City of Long Beach Underground Storage Tank

Underground storage tank sites located in the city of Long Beach.

Date of Government Version: 03/28/2003	Source: City of Long Beach Fire Department
Date Data Arrived at EDR: 10/23/2003	Telephone: 562-570-2563
Date Made Active in Reports: 11/26/2003	Last EDR Contact: 04/30/2012
Number of Days to Update: 34	Next Scheduled EDR Contact: 08/13/2012
	Data Release Frequency: Annually

City of Torrance Underground Storage Tank

Underground storage tank sites located in the city of Torrance.

Date of Government Version: 03/16/2012	Source: City of Torrance Fire Department
Date Data Arrived at EDR: 04/16/2012	Telephone: 310-618-2973
Date Made Active in Reports: 05/08/2012	Last EDR Contact: 04/10/2012
Number of Days to Update: 22	Next Scheduled EDR Contact: 07/30/2012
	Data Release Frequency: Semi-Annually

MARIN COUNTY:

Underground Storage Tank Sites

Currently permitted USTs in Marin County.

Date of Government Version: 01/13/2012	Source: Public Works Department Waste Management
Date Data Arrived at EDR: 01/24/2012	Telephone: 415-499-6647
Date Made Active in Reports: 02/22/2012	Last EDR Contact: 05/08/2012
Number of Days to Update: 29	Next Scheduled EDR Contact: 07/23/2012
	Data Release Frequency: Semi-Annually

NAPA COUNTY:

GOVERNMENT RECORDS SEARCHED / DATA CURRENCY TRACKING

Sites With Reported Contamination

A listing of leaking underground storage tank sites located in Napa county.

Date of Government Version: 12/05/2011	Source: Napa County Department of Environmental Management
Date Data Arrived at EDR: 12/06/2011	Telephone: 707-253-4269
Date Made Active in Reports: 02/07/2012	Last EDR Contact: 06/04/2012
Number of Days to Update: 63	Next Scheduled EDR Contact: 09/17/2012
	Data Release Frequency: No Update Planned

Closed and Operating Underground Storage Tank Sites

Underground storage tank sites located in Napa county.

Date of Government Version: 01/15/2008	Source: Napa County Department of Environmental Management
Date Data Arrived at EDR: 01/16/2008	Telephone: 707-253-4269
Date Made Active in Reports: 02/08/2008	Last EDR Contact: 12/05/2012
Number of Days to Update: 23	Next Scheduled EDR Contact: 09/17/2012
	Data Release Frequency: No Update Planned

ORANGE COUNTY:

List of Industrial Site Cleanups

Petroleum and non-petroleum spills.

Date of Government Version: 05/01/2012	Source: Health Care Agency
Date Data Arrived at EDR: 05/17/2012	Telephone: 714-834-3446
Date Made Active in Reports: 06/11/2012	Last EDR Contact: 05/15/2012
Number of Days to Update: 25	Next Scheduled EDR Contact: 08/27/2012
	Data Release Frequency: Annually

List of Underground Storage Tank Cleanups

Orange County Underground Storage Tank Cleanups (LUST).

Date of Government Version: 02/01/2012	Source: Health Care Agency
Date Data Arrived at EDR: 02/17/2012	Telephone: 714-834-3446
Date Made Active in Reports: 02/21/2012	Last EDR Contact: 05/15/2012
Number of Days to Update: 4	Next Scheduled EDR Contact: 08/27/2012
	Data Release Frequency: Quarterly

List of Underground Storage Tank Facilities

Orange County Underground Storage Tank Facilities (UST).

Date of Government Version: 05/01/2012	Source: Health Care Agency
Date Data Arrived at EDR: 05/17/2012	Telephone: 714-834-3446
Date Made Active in Reports: 05/24/2012	Last EDR Contact: 05/15/2012
Number of Days to Update: 7	Next Scheduled EDR Contact: 08/27/2012
	Data Release Frequency: Quarterly

PLACER COUNTY:

Master List of Facilities

List includes aboveground tanks, underground tanks and cleanup sites.

Date of Government Version: 03/19/2012	Source: Placer County Health and Human Services
Date Data Arrived at EDR: 03/19/2012	Telephone: 530-889-7312
Date Made Active in Reports: 04/04/2012	Last EDR Contact: 06/11/2012
Number of Days to Update: 16	Next Scheduled EDR Contact: 09/24/2012
	Data Release Frequency: Semi-Annually

RIVERSIDE COUNTY:

GOVERNMENT RECORDS SEARCHED / DATA CURRENCY TRACKING

Listing of Underground Tank Cleanup Sites

Riverside County Underground Storage Tank Cleanup Sites (LUST).

Date of Government Version: 04/23/2012	Source: Department of Environmental Health
Date Data Arrived at EDR: 04/24/2012	Telephone: 951-358-5055
Date Made Active in Reports: 05/25/2012	Last EDR Contact: 12/21/2011
Number of Days to Update: 31	Next Scheduled EDR Contact: 04/09/2012
	Data Release Frequency: Quarterly

Underground Storage Tank Tank List

Underground storage tank sites located in Riverside county.

Date of Government Version: 04/23/2012	Source: Department of Environmental Health
Date Data Arrived at EDR: 04/24/2012	Telephone: 951-358-5055
Date Made Active in Reports: 05/24/2012	Last EDR Contact: 12/21/2011
Number of Days to Update: 30	Next Scheduled EDR Contact: 04/26/2012
	Data Release Frequency: Quarterly

SACRAMENTO COUNTY:

Toxic Site Clean-Up List

List of sites where unauthorized releases of potentially hazardous materials have occurred.

Date of Government Version: 02/07/2012	Source: Sacramento County Environmental Management
Date Data Arrived at EDR: 04/16/2012	Telephone: 916-875-8406
Date Made Active in Reports: 05/08/2012	Last EDR Contact: 04/09/2012
Number of Days to Update: 22	Next Scheduled EDR Contact: 07/23/2012
	Data Release Frequency: Quarterly

Master Hazardous Materials Facility List

Any business that has hazardous materials on site - hazardous material storage sites, underground storage tanks, waste generators.

Date of Government Version: 02/02/2012	Source: Sacramento County Environmental Management
Date Data Arrived at EDR: 04/17/2012	Telephone: 916-875-8406
Date Made Active in Reports: 05/08/2012	Last EDR Contact: 04/09/2012
Number of Days to Update: 21	Next Scheduled EDR Contact: 07/23/2012
	Data Release Frequency: Quarterly

SAN BERNARDINO COUNTY:

Hazardous Material Permits

This listing includes underground storage tanks, medical waste handlers/generators, hazardous materials handlers, hazardous waste generators, and waste oil generators/handlers.

Date of Government Version: 03/01/2012	Source: San Bernardino County Fire Department Hazardous Materials Division
Date Data Arrived at EDR: 03/01/2012	Telephone: 909-387-3041
Date Made Active in Reports: 03/27/2012	Last EDR Contact: 05/15/2012
Number of Days to Update: 26	Next Scheduled EDR Contact: 08/27/2012
	Data Release Frequency: Quarterly

SAN DIEGO COUNTY:

Hazardous Materials Management Division Database

The database includes: HE58 - This report contains the business name, site address, business phone number, establishment 'H' permit number, type of permit, and the business status. HE17 - In addition to providing the same information provided in the HE58 listing, HE17 provides inspection dates, violations received by the establishment, hazardous waste generated, the quantity, method of storage, treatment/disposal of waste and the hauler, and information on underground storage tanks. Unauthorized Release List - Includes a summary of environmental contamination cases in San Diego County (underground tank cases, non-tank cases, groundwater contamination, and soil contamination are included.)

GOVERNMENT RECORDS SEARCHED / DATA CURRENCY TRACKING

Date of Government Version: 09/09/2010
Date Data Arrived at EDR: 09/15/2010
Date Made Active in Reports: 09/29/2010
Number of Days to Update: 14

Source: Hazardous Materials Management Division
Telephone: 619-338-2268
Last EDR Contact: 06/15/2012
Next Scheduled EDR Contact: 09/24/2012
Data Release Frequency: Quarterly

Solid Waste Facilities

San Diego County Solid Waste Facilities.

Date of Government Version: 10/31/2011
Date Data Arrived at EDR: 11/04/2011
Date Made Active in Reports: 12/13/2011
Number of Days to Update: 39

Source: Department of Health Services
Telephone: 619-338-2209
Last EDR Contact: 04/30/2012
Next Scheduled EDR Contact: 08/13/2012
Data Release Frequency: Varies

Environmental Case Listing

The listing contains all underground tank release cases and projects pertaining to properties contaminated with hazardous substances that are actively under review by the Site Assessment and Mitigation Program.

Date of Government Version: 03/23/2010
Date Data Arrived at EDR: 06/15/2010
Date Made Active in Reports: 07/09/2010
Number of Days to Update: 24

Source: San Diego County Department of Environmental Health
Telephone: 619-338-2371
Last EDR Contact: 06/11/2012
Next Scheduled EDR Contact: 09/24/2012
Data Release Frequency: No Update Planned

SAN FRANCISCO COUNTY:

Local Oversight Facilities

A listing of leaking underground storage tank sites located in San Francisco county.

Date of Government Version: 09/19/2008
Date Data Arrived at EDR: 09/19/2008
Date Made Active in Reports: 09/29/2008
Number of Days to Update: 10

Source: Department Of Public Health San Francisco County
Telephone: 415-252-3920
Last EDR Contact: 05/15/2012
Next Scheduled EDR Contact: 08/27/2012
Data Release Frequency: Quarterly

Underground Storage Tank Information

Underground storage tank sites located in San Francisco county.

Date of Government Version: 11/29/2010
Date Data Arrived at EDR: 03/10/2011
Date Made Active in Reports: 03/15/2011
Number of Days to Update: 5

Source: Department of Public Health
Telephone: 415-252-3920
Last EDR Contact: 05/15/2012
Next Scheduled EDR Contact: 08/27/2012
Data Release Frequency: Quarterly

SAN JOAQUIN COUNTY:

San Joaquin Co. UST

A listing of underground storage tank locations in San Joaquin county.

Date of Government Version: 03/29/2012
Date Data Arrived at EDR: 03/30/2012
Date Made Active in Reports: 05/08/2012
Number of Days to Update: 39

Source: Environmental Health Department
Telephone: N/A
Last EDR Contact: 03/26/2012
Next Scheduled EDR Contact: 07/09/2012
Data Release Frequency: Semi-Annually

SAN MATEO COUNTY:

GOVERNMENT RECORDS SEARCHED / DATA CURRENCY TRACKING

Business Inventory

List includes Hazardous Materials Business Plan, hazardous waste generators, and underground storage tanks.

Date of Government Version: 04/09/2012
Date Data Arrived at EDR: 04/09/2012
Date Made Active in Reports: 05/08/2012
Number of Days to Update: 29

Source: San Mateo County Environmental Health Services Division
Telephone: 650-363-1921
Last EDR Contact: 03/19/2012
Next Scheduled EDR Contact: 07/02/2012
Data Release Frequency: Annually

Fuel Leak List

A listing of leaking underground storage tank sites located in San Mateo county.

Date of Government Version: 03/26/2012
Date Data Arrived at EDR: 03/26/2012
Date Made Active in Reports: 05/08/2012
Number of Days to Update: 43

Source: San Mateo County Environmental Health Services Division
Telephone: 650-363-1921
Last EDR Contact: 03/19/2012
Next Scheduled EDR Contact: 07/02/2012
Data Release Frequency: Semi-Annually

SANTA CLARA COUNTY:

HIST LUST - Fuel Leak Site Activity Report

A listing of open and closed leaking underground storage tanks. This listing is no longer updated by the county. Leaking underground storage tanks are now handled by the Department of Environmental Health.

Date of Government Version: 03/29/2005
Date Data Arrived at EDR: 03/30/2005
Date Made Active in Reports: 04/21/2005
Number of Days to Update: 22

Source: Santa Clara Valley Water District
Telephone: 408-265-2600
Last EDR Contact: 03/23/2009
Next Scheduled EDR Contact: 06/22/2009
Data Release Frequency: No Update Planned

LOP Listing

A listing of leaking underground storage tanks located in Santa Clara county.

Date of Government Version: 03/05/2012
Date Data Arrived at EDR: 03/07/2012
Date Made Active in Reports: 03/27/2012
Number of Days to Update: 20

Source: Department of Environmental Health
Telephone: 408-918-3417
Last EDR Contact: 06/04/2012
Next Scheduled EDR Contact: 09/17/2012
Data Release Frequency: Annually

Hazardous Material Facilities

Hazardous material facilities, including underground storage tank sites.

Date of Government Version: 05/15/2012
Date Data Arrived at EDR: 05/15/2012
Date Made Active in Reports: 05/25/2012
Number of Days to Update: 10

Source: City of San Jose Fire Department
Telephone: 408-535-7694
Last EDR Contact: 05/15/2012
Next Scheduled EDR Contact: 08/27/2012
Data Release Frequency: Annually

SOLANO COUNTY:

Leaking Underground Storage Tanks

A listing of leaking underground storage tank sites located in Solano county.

Date of Government Version: 03/19/2012
Date Data Arrived at EDR: 03/21/2012
Date Made Active in Reports: 05/08/2012
Number of Days to Update: 48

Source: Solano County Department of Environmental Management
Telephone: 707-784-6770
Last EDR Contact: 03/19/2012
Next Scheduled EDR Contact: 07/02/2012
Data Release Frequency: Quarterly

GOVERNMENT RECORDS SEARCHED / DATA CURRENCY TRACKING

Underground Storage Tanks

Underground storage tank sites located in Solano county.

Date of Government Version: 03/19/2012
Date Data Arrived at EDR: 03/22/2012
Date Made Active in Reports: 05/08/2012
Number of Days to Update: 47

Source: Solano County Department of Environmental Management
Telephone: 707-784-6770
Last EDR Contact: 03/19/2012
Next Scheduled EDR Contact: 07/02/2012
Data Release Frequency: Quarterly

SONOMA COUNTY:

Leaking Underground Storage Tank Sites

A listing of leaking underground storage tank sites located in Sonoma county.

Date of Government Version: 04/05/2011
Date Data Arrived at EDR: 04/06/2011
Date Made Active in Reports: 05/12/2011
Number of Days to Update: 36

Source: Department of Health Services
Telephone: 707-565-6565
Last EDR Contact: 04/02/2012
Next Scheduled EDR Contact: 07/16/2012
Data Release Frequency: Quarterly

SUTTER COUNTY:

Underground Storage Tanks

Underground storage tank sites located in Sutter county.

Date of Government Version: 03/12/2012
Date Data Arrived at EDR: 03/13/2012
Date Made Active in Reports: 04/03/2012
Number of Days to Update: 21

Source: Sutter County Department of Agriculture
Telephone: 530-822-7500
Last EDR Contact: 06/11/2012
Next Scheduled EDR Contact: 09/24/2012
Data Release Frequency: Semi-Annually

VENTURA COUNTY:

Business Plan, Hazardous Waste Producers, and Operating Underground Tanks

The BWT list indicates by site address whether the Environmental Health Division has Business Plan (B), Waste Producer (W), and/or Underground Tank (T) information.

Date of Government Version: 02/03/2012
Date Data Arrived at EDR: 02/22/2012
Date Made Active in Reports: 03/29/2012
Number of Days to Update: 36

Source: Ventura County Environmental Health Division
Telephone: 805-654-2813
Last EDR Contact: 05/21/2012
Next Scheduled EDR Contact: 09/03/2012
Data Release Frequency: Quarterly

Inventory of Illegal Abandoned and Inactive Sites

Ventura County Inventory of Closed, Illegal Abandoned, and Inactive Sites.

Date of Government Version: 12/01/2011
Date Data Arrived at EDR: 12/01/2011
Date Made Active in Reports: 01/19/2012
Number of Days to Update: 49

Source: Environmental Health Division
Telephone: 805-654-2813
Last EDR Contact: 04/09/2012
Next Scheduled EDR Contact: 07/23/2012
Data Release Frequency: Annually

Listing of Underground Tank Cleanup Sites

Ventura County Underground Storage Tank Cleanup Sites (LUST).

Date of Government Version: 05/29/2008
Date Data Arrived at EDR: 06/24/2008
Date Made Active in Reports: 07/31/2008
Number of Days to Update: 37

Source: Environmental Health Division
Telephone: 805-654-2813
Last EDR Contact: 05/21/2012
Next Scheduled EDR Contact: 09/03/2012
Data Release Frequency: Quarterly

GOVERNMENT RECORDS SEARCHED / DATA CURRENCY TRACKING

Medical Waste Program List

To protect public health and safety and the environment from potential exposure to disease causing agents, the Environmental Health Division Medical Waste Program regulates the generation, handling, storage, treatment and disposal of medical waste throughout the County.

Date of Government Version: 03/30/2012	Source: Ventura County Resource Management Agency
Date Data Arrived at EDR: 05/04/2012	Telephone: 805-654-2813
Date Made Active in Reports: 05/25/2012	Last EDR Contact: 04/30/2012
Number of Days to Update: 21	Next Scheduled EDR Contact: 08/13/2012
	Data Release Frequency: Quarterly

Underground Tank Closed Sites List

Ventura County Operating Underground Storage Tank Sites (UST)/Underground Tank Closed Sites List.

Date of Government Version: 02/27/2012	Source: Environmental Health Division
Date Data Arrived at EDR: 03/21/2012	Telephone: 805-654-2813
Date Made Active in Reports: 05/08/2012	Last EDR Contact: 06/14/2012
Number of Days to Update: 48	Next Scheduled EDR Contact: 10/01/2012
	Data Release Frequency: Quarterly

YOLO COUNTY:

Underground Storage Tank Comprehensive Facility Report

Underground storage tank sites located in Yolo county.

Date of Government Version: 03/26/2012	Source: Yolo County Department of Health
Date Data Arrived at EDR: 03/30/2012	Telephone: 530-666-8646
Date Made Active in Reports: 05/08/2012	Last EDR Contact: 03/26/2012
Number of Days to Update: 39	Next Scheduled EDR Contact: 07/09/2012
	Data Release Frequency: Annually

OTHER DATABASE(S)

Depending on the geographic area covered by this report, the data provided in these specialty databases may or may not be complete. For example, the existence of wetlands information data in a specific report does not mean that all wetlands in the area covered by the report are included. Moreover, the absence of any reported wetlands information does not necessarily mean that wetlands do not exist in the area covered by the report.

CT MANIFEST: Hazardous Waste Manifest Data

Facility and manifest data. Manifest is a document that lists and tracks hazardous waste from the generator through transporters to a tsd facility.

Date of Government Version: 05/21/2012	Source: Department of Energy & Environmental Protection
Date Data Arrived at EDR: 05/22/2012	Telephone: 860-424-3375
Date Made Active in Reports: 05/31/2012	Last EDR Contact: 05/22/2012
Number of Days to Update: 9	Next Scheduled EDR Contact: 09/03/2012
	Data Release Frequency: Annually

NJ MANIFEST: Manifest Information

Hazardous waste manifest information.

Date of Government Version: 12/31/2010	Source: Department of Environmental Protection
Date Data Arrived at EDR: 07/20/2011	Telephone: N/A
Date Made Active in Reports: 08/11/2011	Last EDR Contact: 04/17/2012
Number of Days to Update: 22	Next Scheduled EDR Contact: 07/30/2012
	Data Release Frequency: Annually

GOVERNMENT RECORDS SEARCHED / DATA CURRENCY TRACKING

NY MANIFEST: Facility and Manifest Data

Manifest is a document that lists and tracks hazardous waste from the generator through transporters to a TSD facility.

Date of Government Version: 05/01/2012
Date Data Arrived at EDR: 05/09/2012
Date Made Active in Reports: 06/14/2012
Number of Days to Update: 36

Source: Department of Environmental Conservation
Telephone: 518-402-8651
Last EDR Contact: 05/09/2012
Next Scheduled EDR Contact: 08/20/2012
Data Release Frequency: Annually

PA MANIFEST: Manifest Information

Hazardous waste manifest information.

Date of Government Version: 12/31/2010
Date Data Arrived at EDR: 04/27/2012
Date Made Active in Reports: 06/05/2012
Number of Days to Update: 39

Source: Department of Environmental Protection
Telephone: 717-783-8990
Last EDR Contact: 04/23/2012
Next Scheduled EDR Contact: 08/06/2012
Data Release Frequency: Annually

RI MANIFEST: Manifest information

Hazardous waste manifest information

Date of Government Version: 12/31/2010
Date Data Arrived at EDR: 06/24/2011
Date Made Active in Reports: 06/30/2011
Number of Days to Update: 6

Source: Department of Environmental Management
Telephone: 401-222-2797
Last EDR Contact: 02/27/2012
Next Scheduled EDR Contact: 06/11/2012
Data Release Frequency: Annually

WI MANIFEST: Manifest Information

Hazardous waste manifest information.

Date of Government Version: 12/31/2010
Date Data Arrived at EDR: 08/19/2011
Date Made Active in Reports: 09/15/2011
Number of Days to Update: 27

Source: Department of Natural Resources
Telephone: N/A
Last EDR Contact: 03/19/2012
Next Scheduled EDR Contact: 07/02/2012
Data Release Frequency: Annually

Oil/Gas Pipelines: This data was obtained by EDR from the USGS in 1994. It is referred to by USGS as GeoData Digital Line Graphs from 1:100,000-Scale Maps. It was extracted from the transportation category including some oil, but primarily gas pipelines.

Sensitive Receptors: There are individuals deemed sensitive receptors due to their fragile immune systems and special sensitivity to environmental discharges. These sensitive receptors typically include the elderly, the sick, and children. While the location of all sensitive receptors cannot be determined, EDR indicates those buildings and facilities - schools, daycares, hospitals, medical centers, and nursing homes - where individuals who are sensitive receptors are likely to be located.

AHA Hospitals:

Source: American Hospital Association, Inc.
Telephone: 312-280-5991

The database includes a listing of hospitals based on the American Hospital Association's annual survey of hospitals.

Medical Centers: Provider of Services Listing

Source: Centers for Medicare & Medicaid Services
Telephone: 410-786-3000

A listing of hospitals with Medicare provider number, produced by Centers of Medicare & Medicaid Services, a federal agency within the U.S. Department of Health and Human Services.

Nursing Homes

Source: National Institutes of Health
Telephone: 301-594-6248

Information on Medicare and Medicaid certified nursing homes in the United States.

Public Schools

Source: National Center for Education Statistics
Telephone: 202-502-7300

The National Center for Education Statistics' primary database on elementary and secondary public education in the United States. It is a comprehensive, annual, national statistical database of all public elementary and secondary schools and school districts, which contains data that are comparable across all states.

GOVERNMENT RECORDS SEARCHED / DATA CURRENCY TRACKING

Private Schools

Source: National Center for Education Statistics

Telephone: 202-502-7300

The National Center for Education Statistics' primary database on private school locations in the United States.

Daycare Centers: Licensed Facilities

Source: Department of Social Services

Telephone: 916-657-4041

Flood Zone Data: This data, available in select counties across the country, was obtained by EDR in 2003 & 2011 from the Federal Emergency Management Agency (FEMA). Data depicts 100-year and 500-year flood zones as defined by FEMA.

NWI: National Wetlands Inventory. This data, available in select counties across the country, was obtained by EDR in 2002 and 2005 from the U.S. Fish and Wildlife Service.

STREET AND ADDRESS INFORMATION

© 2010 Tele Atlas North America, Inc. All rights reserved. This material is proprietary and the subject of copyright protection and other intellectual property rights owned by or licensed to Tele Atlas North America, Inc. The use of this material is subject to the terms of a license agreement. You will be held liable for any unauthorized copying or disclosure of this material.



Aliso Creek SOCWA Alignments

Lower Aliso Creek

Laguna Beach, CA 92651

Inquiry Number: 3344994.1

June 19, 2012

The EDR Aerial Photo Decade Package



440 Wheelers Farms Road
Milford, CT 06461
800.352.0050
www.edrnet.com

EDR Aerial Photo Decade Package

Environmental Data Resources, Inc. (EDR) Aerial Photo Decade Package is a screening tool designed to assist environmental professionals in evaluating potential liability on a target property resulting from past activities. EDR's professional researchers provide digitally reproduced historical aerial photographs, and when available, provide one photo per decade.

When delivered electronically by EDR, the aerial photo images included with this report are for ONE TIME USE ONLY. Further reproduction of these aerial photo images is prohibited without permission from EDR. For more information contact your EDR Account Executive.

Thank you for your business.
Please contact EDR at 1-800-352-0050
with any questions or comments.

Disclaimer - Copyright and Trademark Notice

This Report contains certain information obtained from a variety of public and other sources reasonably available to Environmental Data Resources, Inc. It cannot be concluded from this Report that coverage information for the target and surrounding properties does not exist from other sources. **NO WARRANTY EXPRESSED OR IMPLIED, IS MADE WHATSOEVER IN CONNECTION WITH THIS REPORT. ENVIRONMENTAL DATA RESOURCES, INC. SPECIFICALLY DISCLAIMS THE MAKING OF ANY SUCH WARRANTIES, INCLUDING WITHOUT LIMITATION, MERCHANTABILITY OR FITNESS FOR A PARTICULAR USE OR PURPOSE. ALL RISK IS ASSUMED BY THE USER. IN NO EVENT SHALL ENVIRONMENTAL DATA RESOURCES, INC. BE LIABLE TO ANYONE, WHETHER ARISING OUT OF ERRORS OR OMISSIONS, NEGLIGENCE, ACCIDENT OR ANY OTHER CAUSE, FOR ANY LOSS OF DAMAGE, INCLUDING, WITHOUT LIMITATION, SPECIAL, INCIDENTAL, CONSEQUENTIAL, OR EXEMPLARY DAMAGES. ANY LIABILITY ON THE PART OF ENVIRONMENTAL DATA RESOURCES, INC. IS STRICTLY LIMITED TO A REFUND OF THE AMOUNT PAID FOR THIS REPORT.** Purchaser accepts this Report AS IS. Any analyses, estimates, ratings, environmental risk levels or risk codes provided in this Report are provided for illustrative purposes only, and are not intended to provide, nor should they be interpreted as providing any facts regarding, or prediction or forecast of, any environmental risk for any property. Only a Phase I Environmental Site Assessment performed by an environmental professional can provide information regarding the environmental risk for any property. Additionally, the information provided in this Report is not to be construed as legal advice.

Copyright 2012 by Environmental Data Resources, Inc. All rights reserved. Reproduction in any media or format, in whole or in part, of any report or map of Environmental Data Resources, Inc., or its affiliates, is prohibited without prior written permission.

EDR and its logos (including Sanborn and Sanborn Map) are trademarks of Environmental Data Resources, Inc. or its affiliates. All other trademarks used herein are the property of their respective owners.

Date EDR Searched Historical Sources:

Aerial Photography June 19, 2012

Target Property:

Lower Aliso Creek

Laguna Beach, CA 92651

<u><i>Year</i></u>	<u><i>Scale</i></u>	<u><i>Details</i></u>	<u><i>Source</i></u>
1938	Aerial Photograph. Scale: 1"=1000'	Flight Year: 1938	Laval
1938	Aerial Photograph. Scale: 1"=1000'	Flight Year: 1938	Laval
1946	Aerial Photograph. Scale: 1"=1000'	Flight Year: 1946	Jack Ammann
1946	Aerial Photograph. Scale: 1"=1000'	Flight Year: 1946	Jack Ammann
1952	Aerial Photograph. Scale: 1"=1000'	Flight Year: 1952	Pacific Air
1952	Aerial Photograph. Scale: 1"=1000'	Flight Year: 1952	Pacific Air
1968	Aerial Photograph. Scale: 1"=1000'	Flight Year: 1968	Teledyne
1968	Aerial Photograph. Scale: 1"=1000'	Flight Year: 1968	Teledyne
1977	Aerial Photograph. Scale: 1"=1000'	Flight Year: 1977	Teledyne
1977	Aerial Photograph. Scale: 1"=1000'	Flight Year: 1977	Teledyne
1989	Aerial Photograph. Scale: 1"=1000'	Flight Year: 1989	USGS
1989	Aerial Photograph. Scale: 1"=1000'	Flight Year: 1989	USGS
1994	Aerial Photograph. Scale: 1"=1000'	Flight Year: 1994	USGS
1994	Aerial Photograph. Scale: 1"=1000'	Flight Year: 1994	USGS
2002	Aerial Photograph. Scale: 1"=1000'	Flight Year: 2002	USGS
2002	Aerial Photograph. Scale: 1"=1000'	Flight Year: 2002	USGS

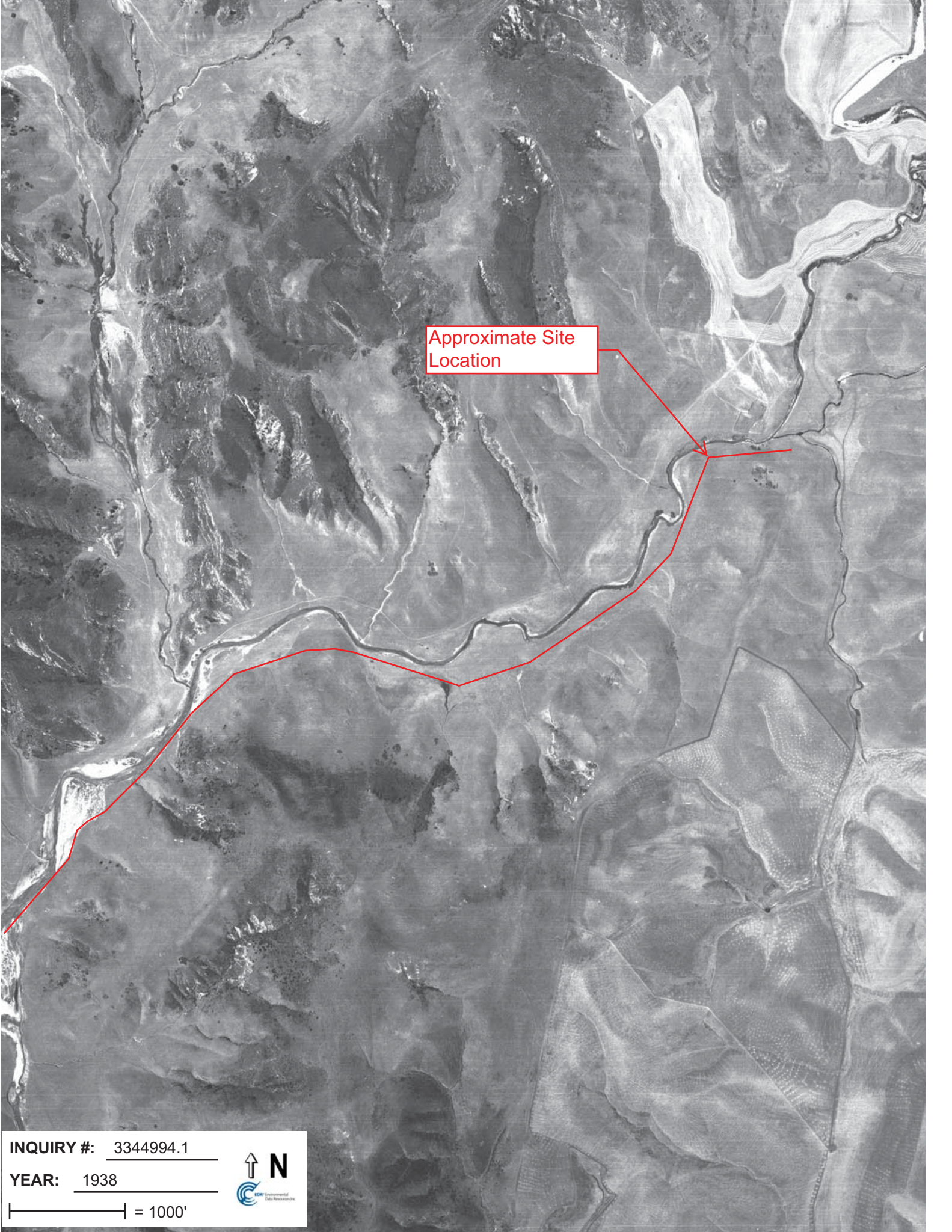
Approximate Site Location

INQUIRY #: 3344994.1

YEAR: 1938

| = 1000'





Approximate Site Location

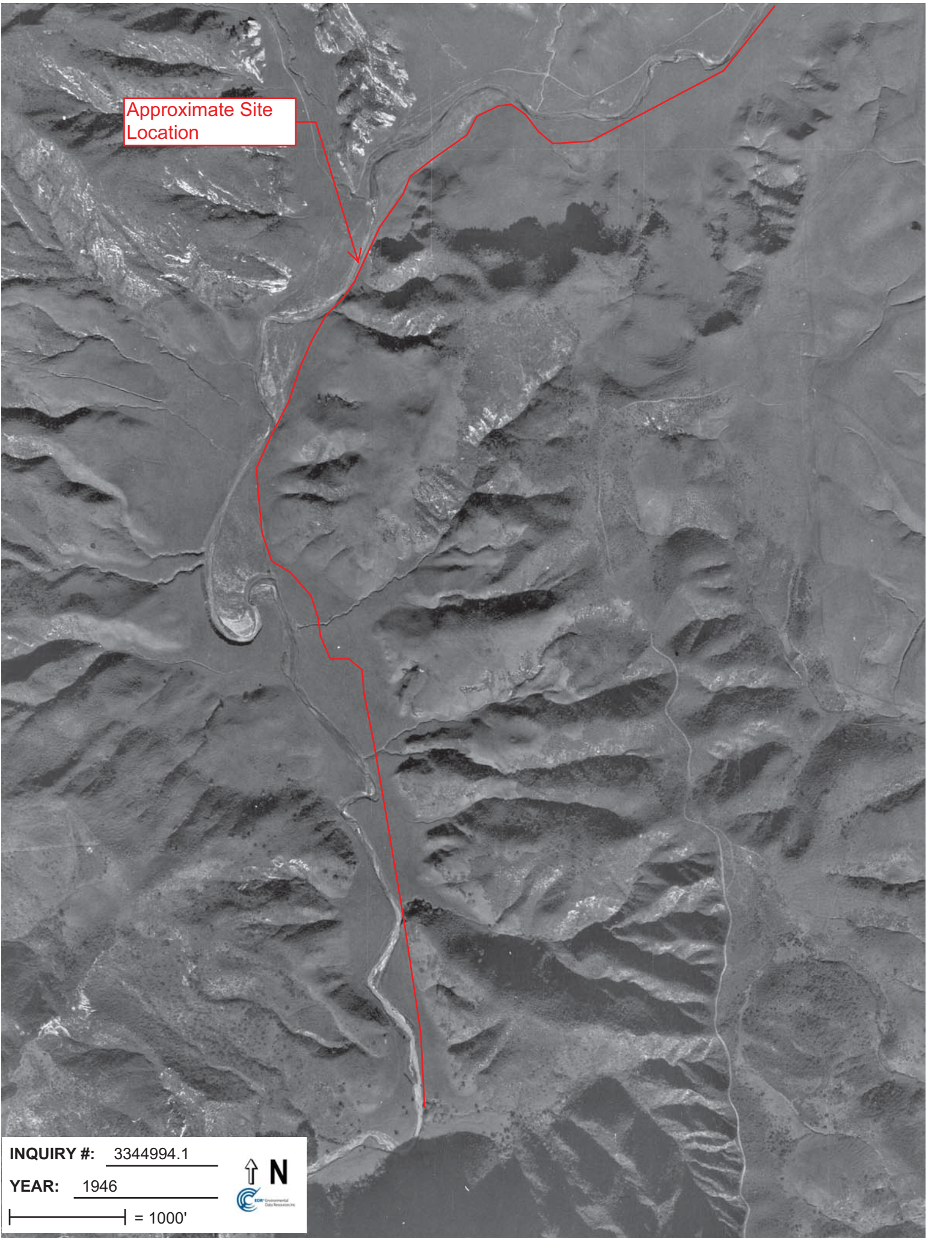
INQUIRY #: 3344994.1

YEAR: 1938

| = 1000'



Approximate Site Location



INQUIRY #: 3344994.1

YEAR: 1946

| = 1000'





Approximate Site
Location

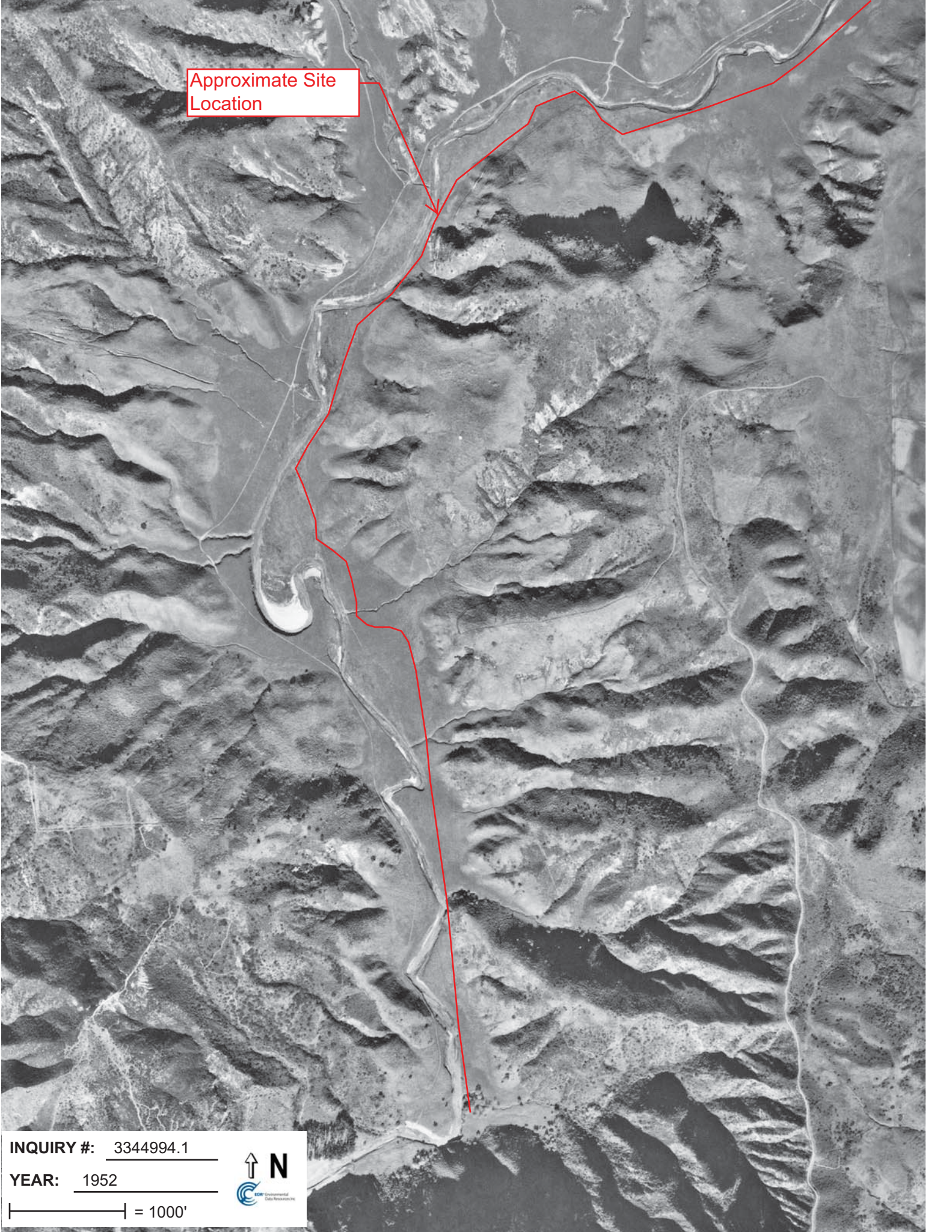
INQUIRY #: 3344994.1

YEAR: 1946

| = 1000'



Approximate Site Location

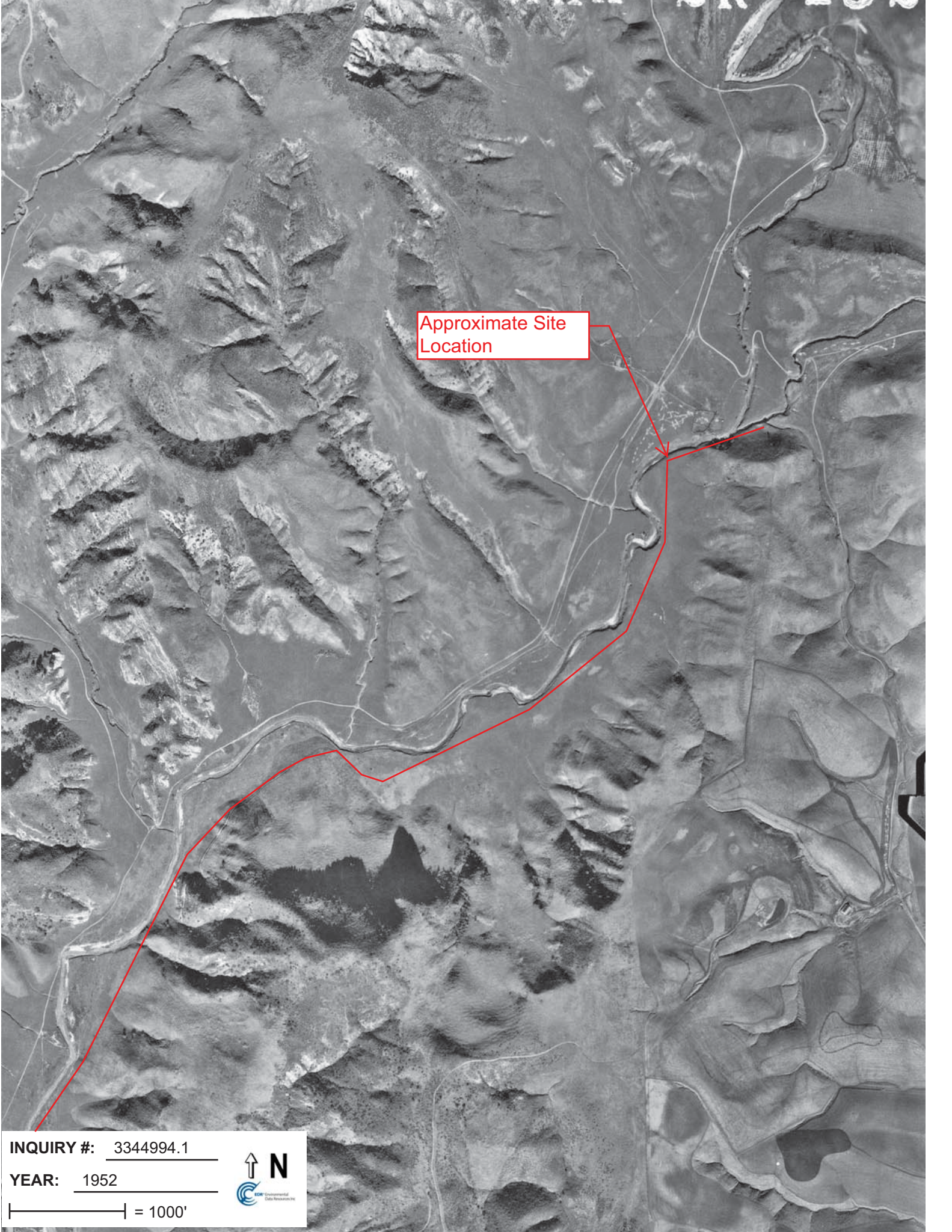


INQUIRY #: 3344994.1

YEAR: 1952

| = 1000'





Approximate Site Location

INQUIRY #: 3344994.1

YEAR: 1952

| = 1000'



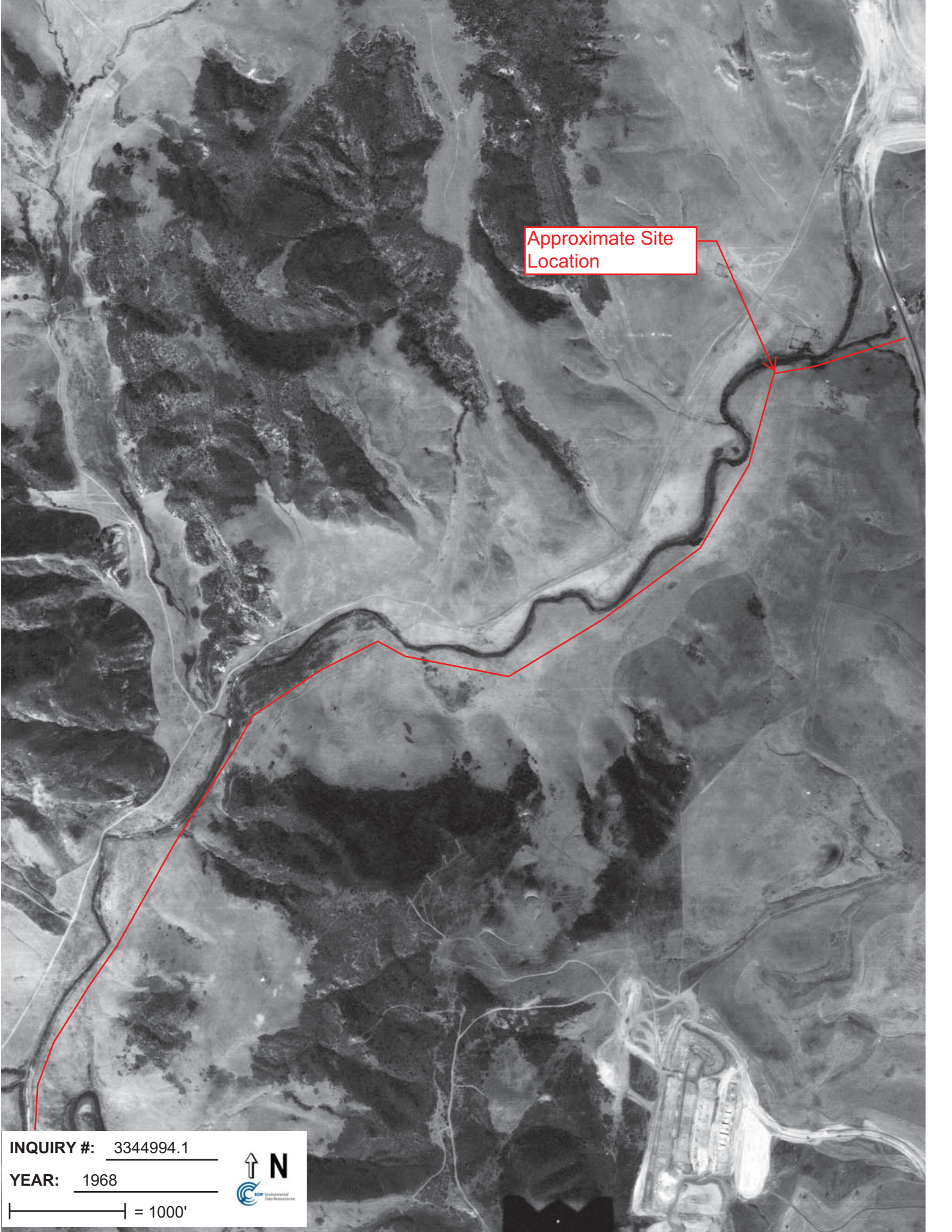
Approximate Site Location

INQUIRY #: 3344994.1

YEAR: 1968

| = 1000'





Approximate Site Location

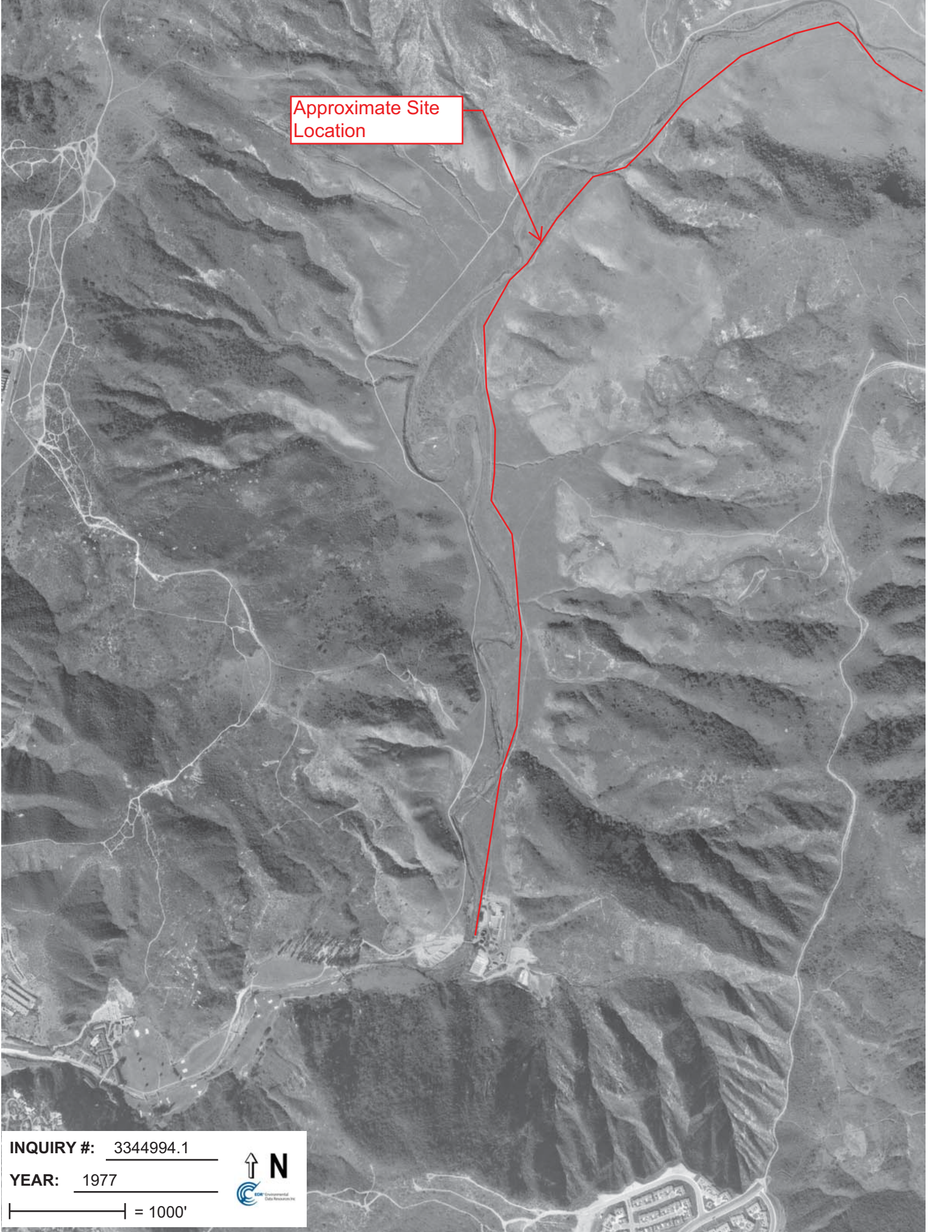
INQUIRY #: 3344994.1

YEAR: 1968

| = 1000'



Approximate Site
Location



INQUIRY #: 3344994.1

YEAR: 1977

| = 1000'



Approximate Site Location



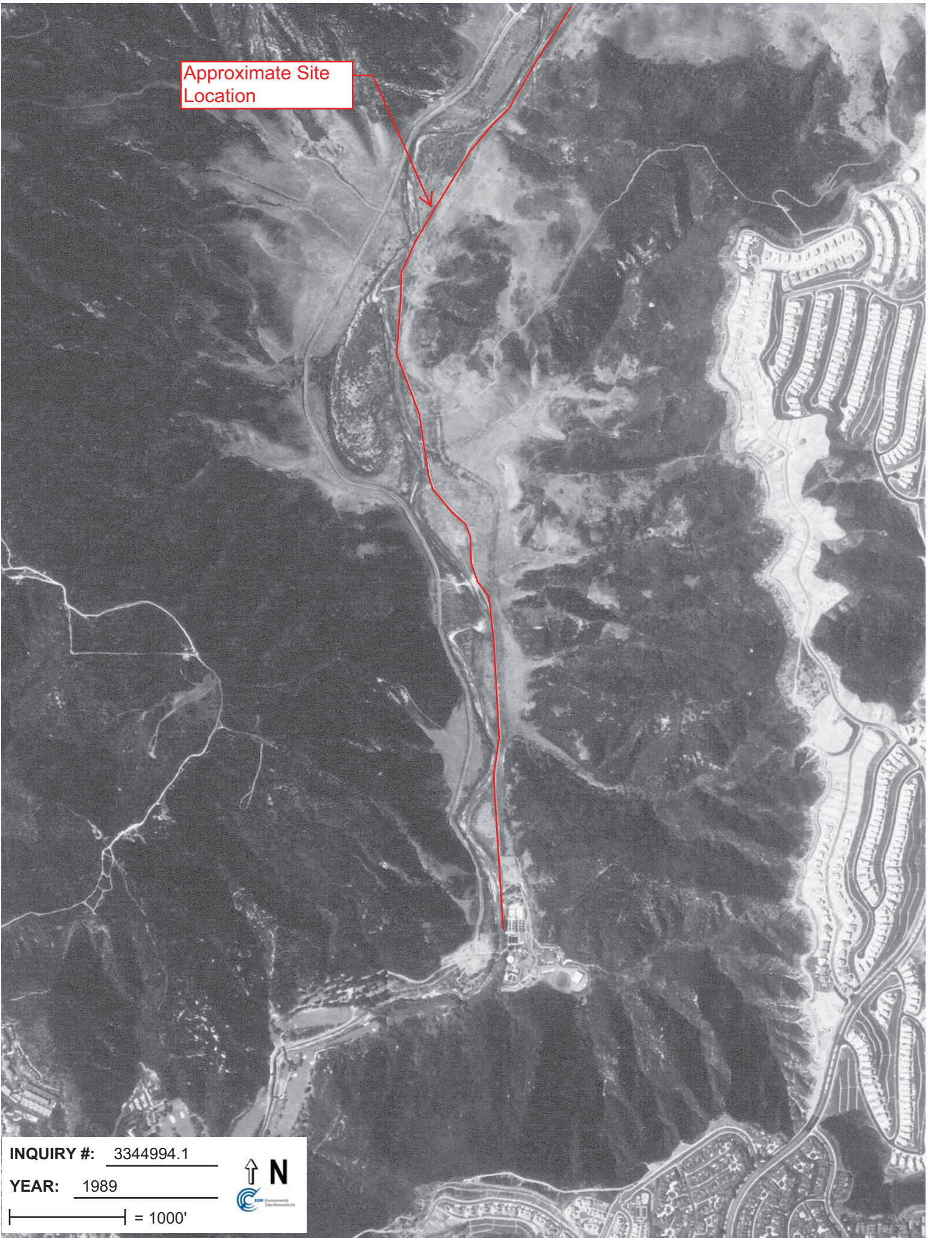
INQUIRY #: 3344994.1

YEAR: 1977

| = 1000'



Approximate Site Location

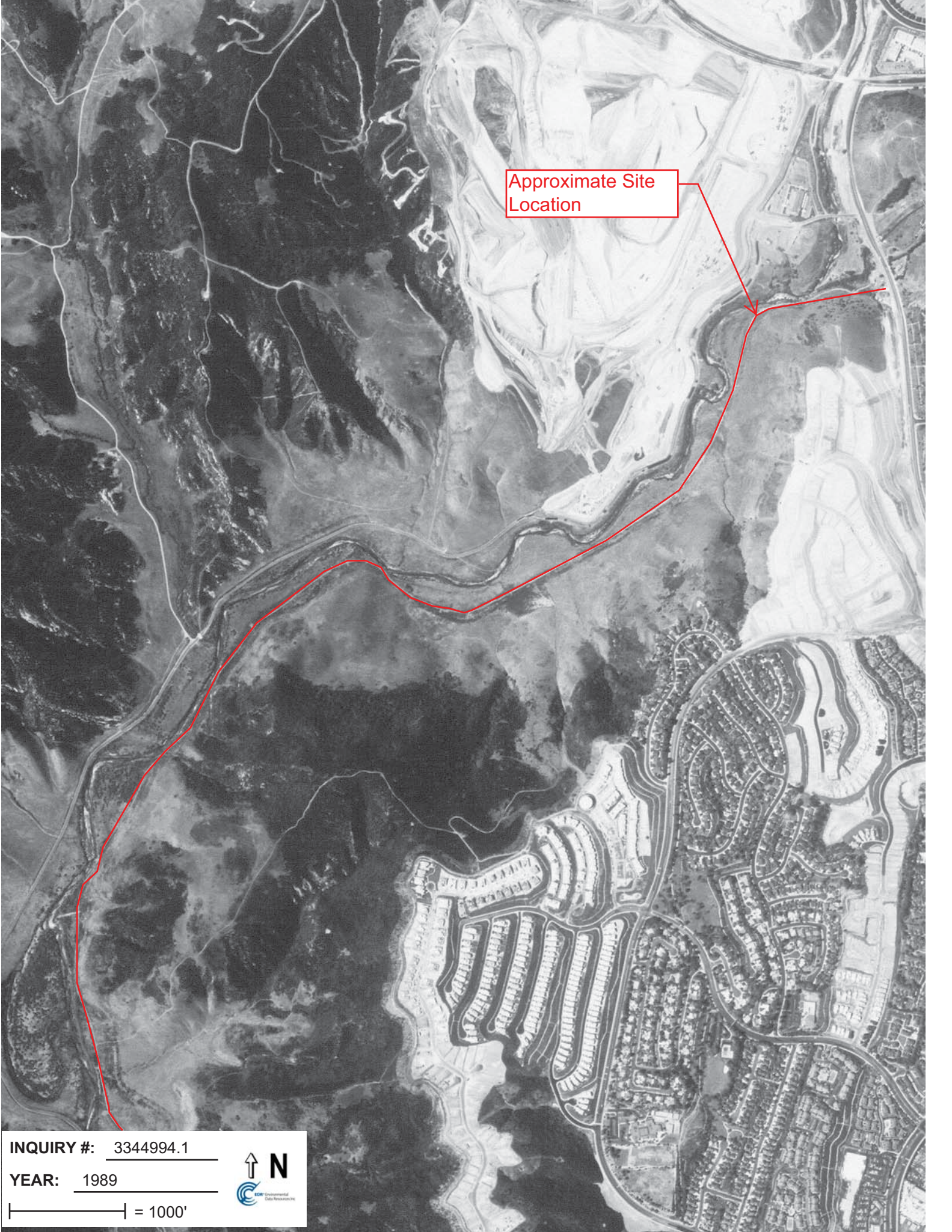


INQUIRY #: 3344994.1

YEAR: 1989

| = 1000'





Approximate Site Location

INQUIRY #: 3344994.1

YEAR: 1989

| = 1000'



Approximate Site Location



INQUIRY #: 3344994.1

YEAR: 1994

| = 1000'



Approximate Site Location


INQUIRY #: 3344994.1

YEAR: 1994

| = 1000'



Approximate Site
Location



INQUIRY #: 3344994.1

YEAR: 2002

| = 1000'



Approximate Site Location

INQUIRY #: 3344994.1

YEAR: 2002

| = 1000'

