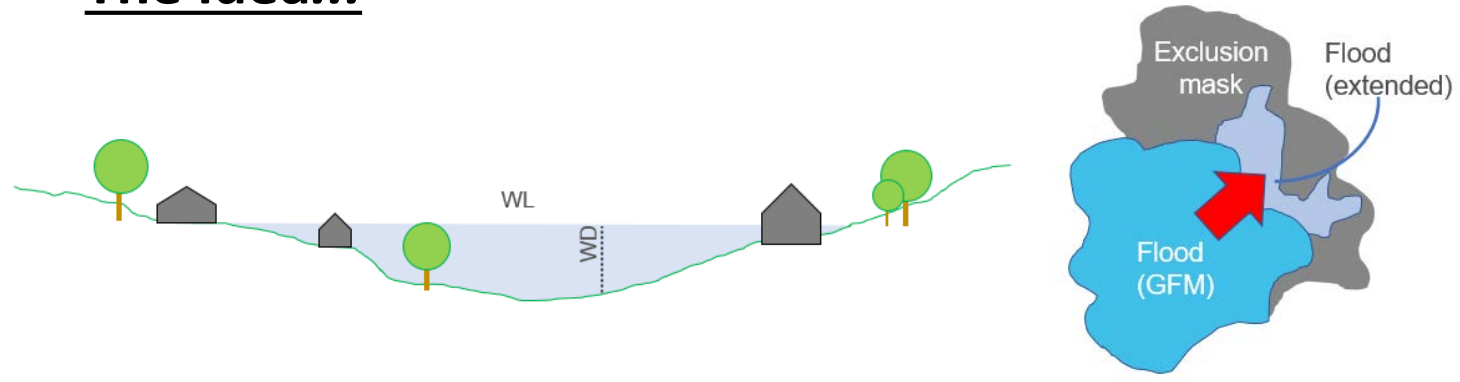


Water depth estimate and flood extent enhancement using GFM

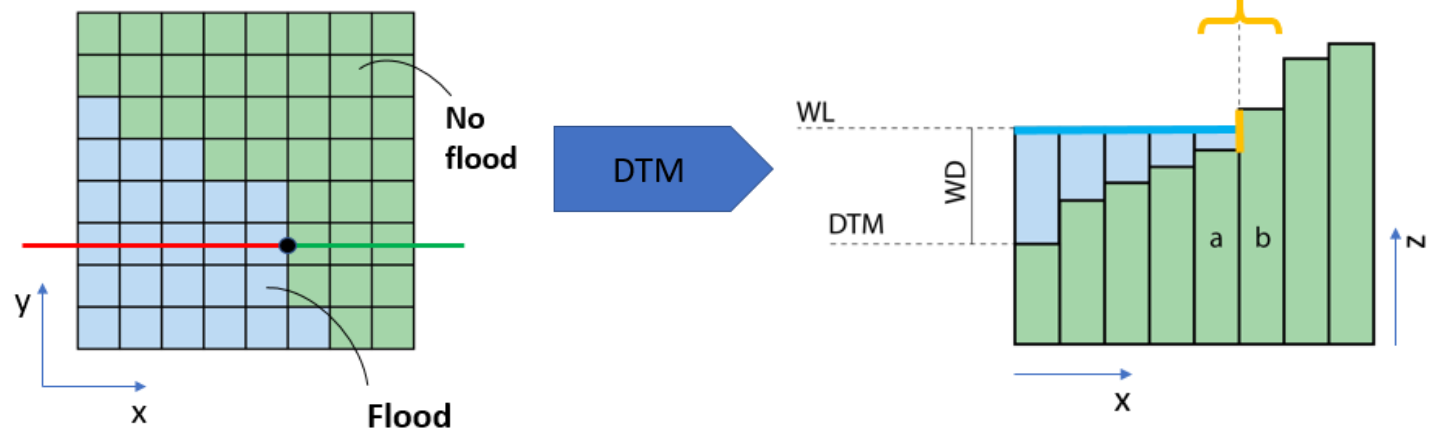
A. Betterle (European Commission – JRC)

The idea...



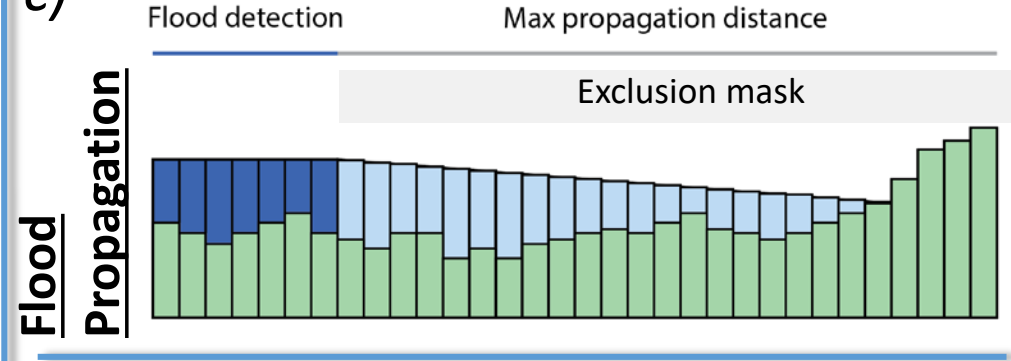
a)

In theory...



b)

c)



d)

In practice...

