



PROGRAMME OF
THE EUROPEAN UNION



Implemented by



European
Commission



Emergency
Management

#EUSpace

GloFAS and GFM annual users' surveys

2022 results and follow-up actions

Nina Bosshard and Luca Molini



PROGRAMME OF
THE EUROPEAN UNION



Implemented by



European
Commission



Emergency
Management

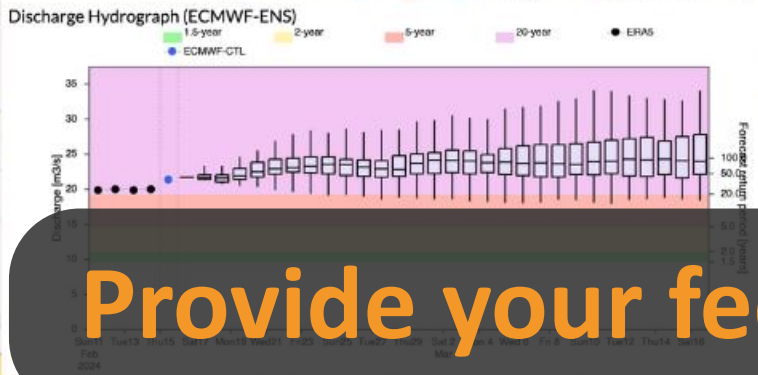
#EUSpace

2022 Results for GloFAS

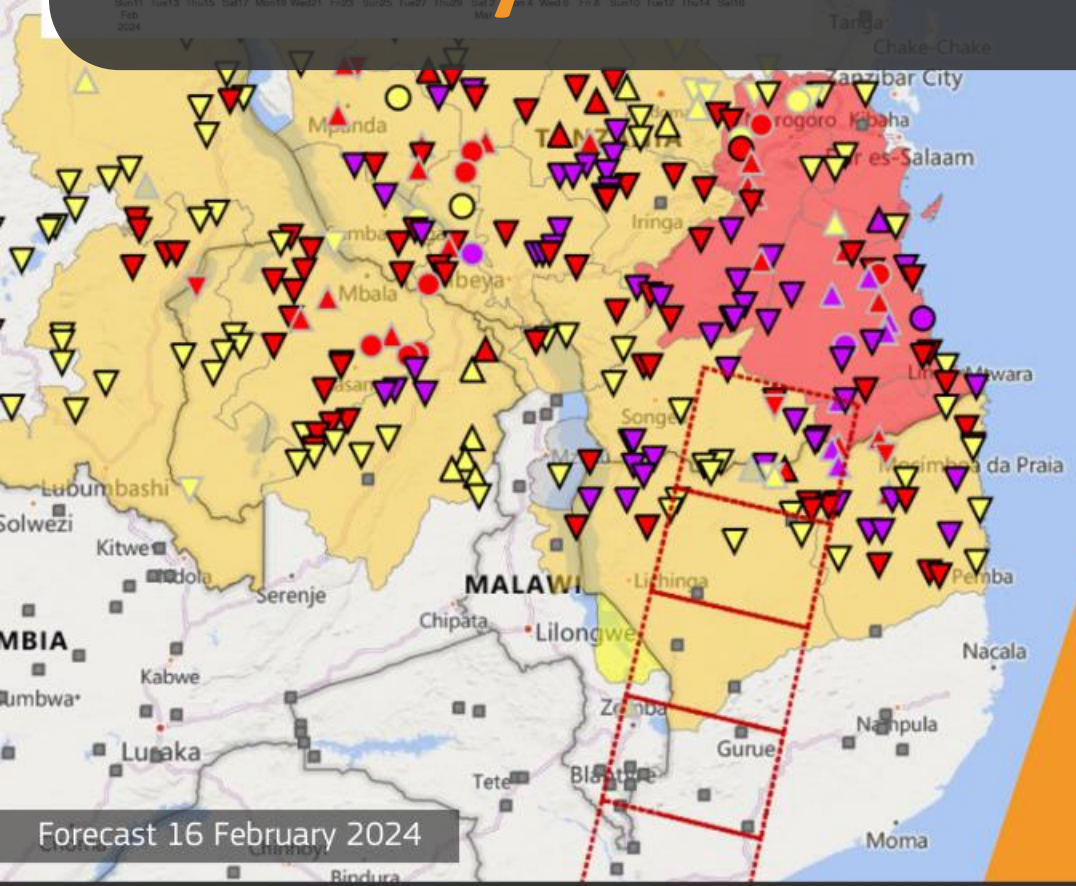
Nina Bosshard, SMHI

*CEMS-Flood Analytics and
Dissemination Centre*

nina.bosshard@smhi.se



Provide your feedback!



2023

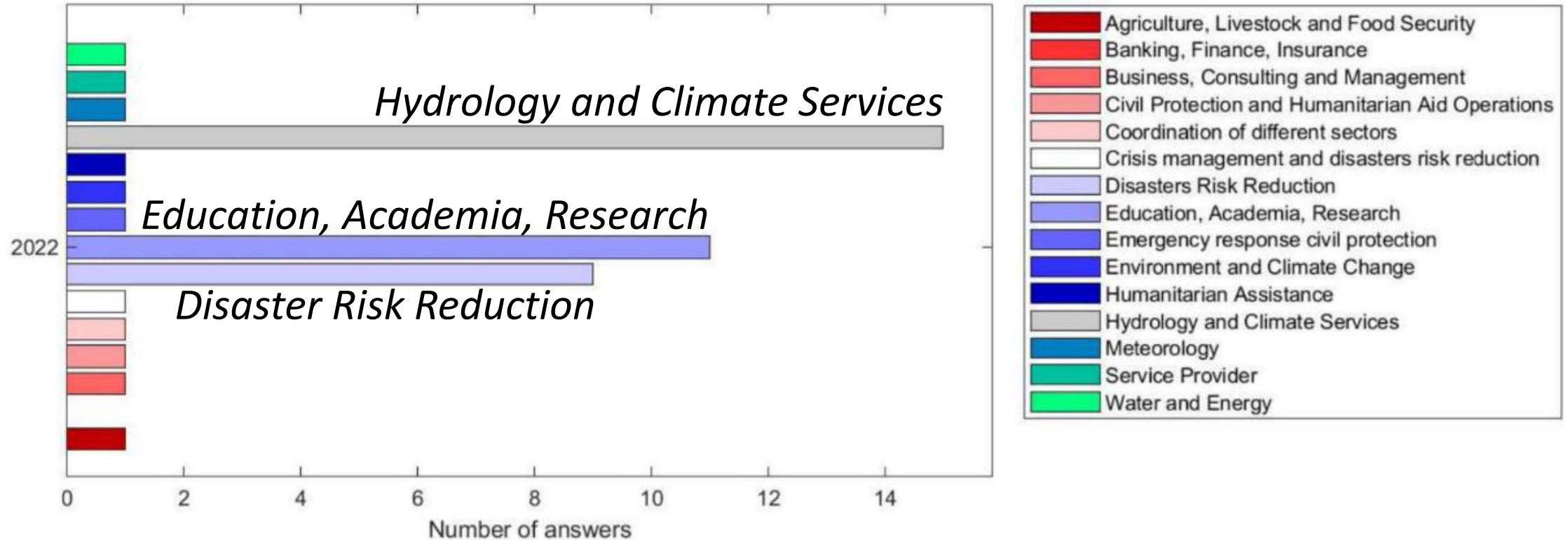
GloFAS and GFM Annual Survey

Deadline: 14 March 2024



Users' background

» Reach out to more/other sectors?





GloFAS Map Viewer functionalities

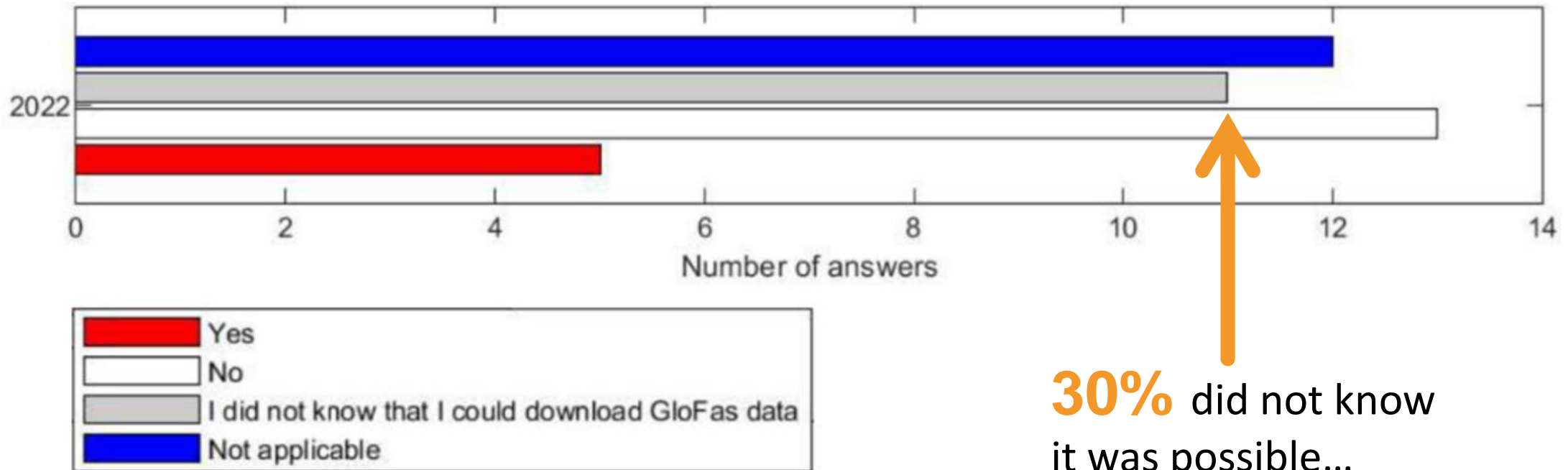
» Opportunity for the user to improve the experience of the service

- “
 - *Include a tool for changing the visibility of layers.*
 - *Difficulties to move/navigate around (this was mentioned three times).*
 - *Pop-out windows are difficult to find on small screens.*
 - *Pop-out windows always show up on the top left corner hiding the main visualization tools.*
 - *Layers are slow to load at times.*
 - *It is challenging to look at multiple flood return periods.*
 - *Country boundaries should be more visible.*”



Are users downloading GloFAS data?

- » You can download GloFAS data!
- » Check out the [CEMS-Flood Data User Guide](#) for more information



30% did not know it was possible...



We have been listening

» While there is overall a high satisfaction with the provided service, we implemented a number of changes, mainly improving communication:

- Continued review of the [FAQ section](#), CEMS GloFAS User Guide
- Continued improvement of the internal protocol to respond to requests submitted via the GloFAS contact form
- Improvements of the GloFAS webpage, e.g. introduction of a new functionality for searching through the news archive or restructuring of the Resources-tab
- Improved communication of [data download](#) opportunities and modalities

» **Find out more reading the full report:**

<https://www.globalfloods.eu/get-involved/users-feedbacks/>





PROGRAMME OF
THE EUROPEAN UNION



Implemented by



European
Commission



Emergency
Management

#EUSpace

2022 Results for GFM

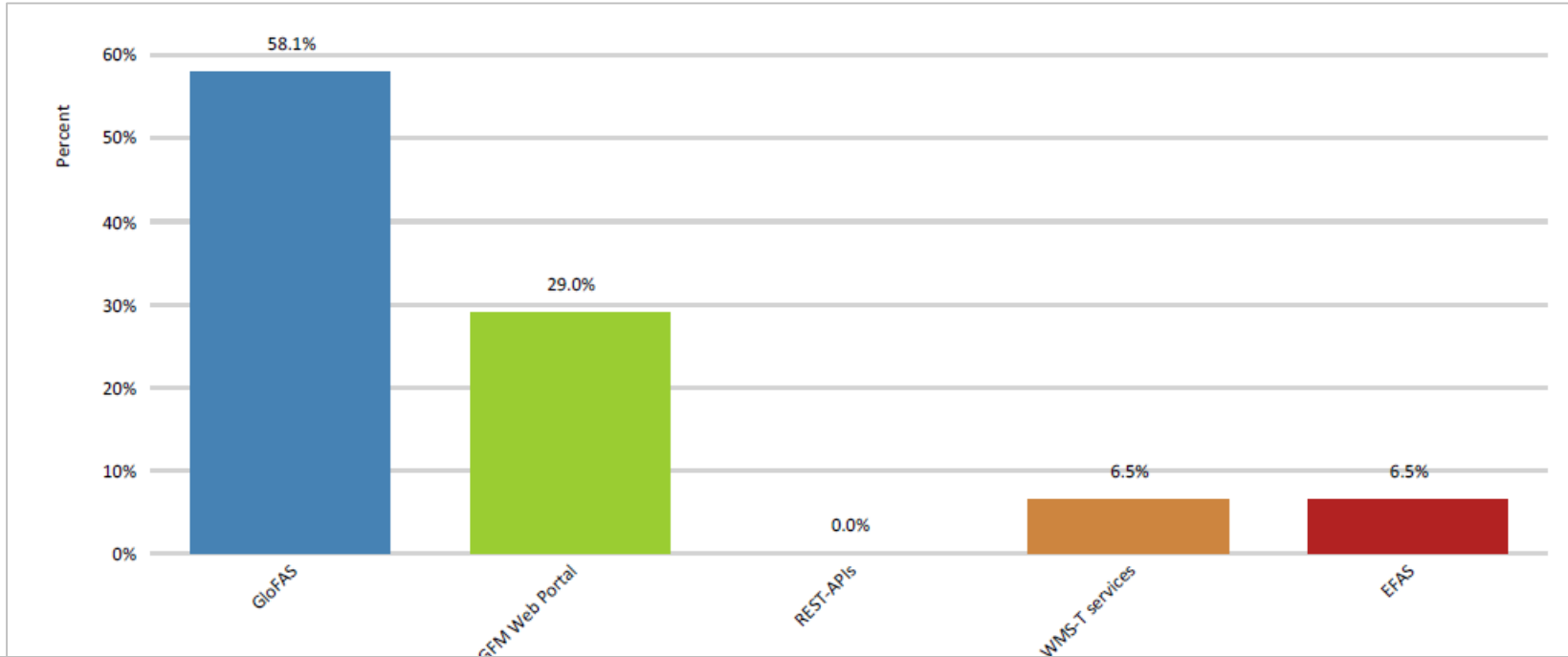
Luca Molini, CIMA

CEMS Global Flood Monitoring

luca.molini@cimafoundation.it



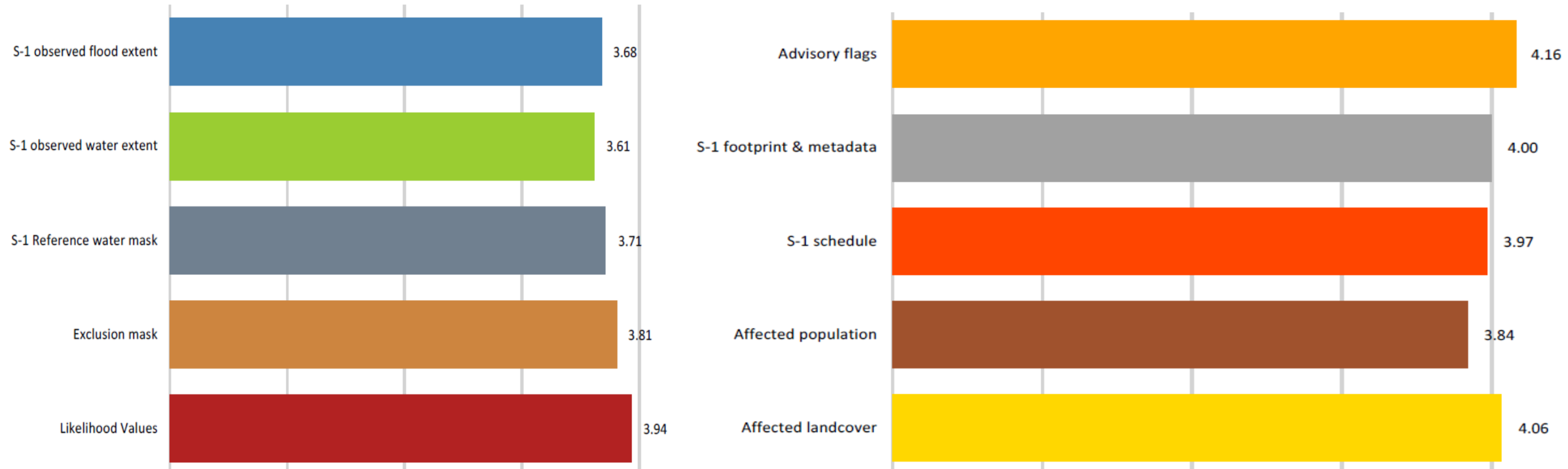
Most preferred channel to access GFM products



Name	Percent
GloFAS (www.globalfloods.eu)	58.1%
GFM Web Portal (https://portal.gfm.eodc.eu/)	29.0%
REST-APIs (https://api.gfm.eodc.eu/v1/)	0.0%
WMS-T services (https://geoserver.gfm.eodc.eu/geoserver/gfm/vms)	6.5%
EFAS (www.efas.eu)	6.5%








Level of satisfaction with GFM products





Improvements and developments as suggested by the end users






1. User Experience

- a. To change the colour coding for inundated areas (reference water, flood water, water-covered areas on aggregate) 
- b. A clearer representation for the affected population layer, which is well known to be hard to spot given the very fine-scale of the GFM product output layers 
- c. To make GFM layers more responsive 
- d. To include more details in the description of the layers (add a link to the PUM and/or the PDD) 
- e. To improve the pop-up legend 



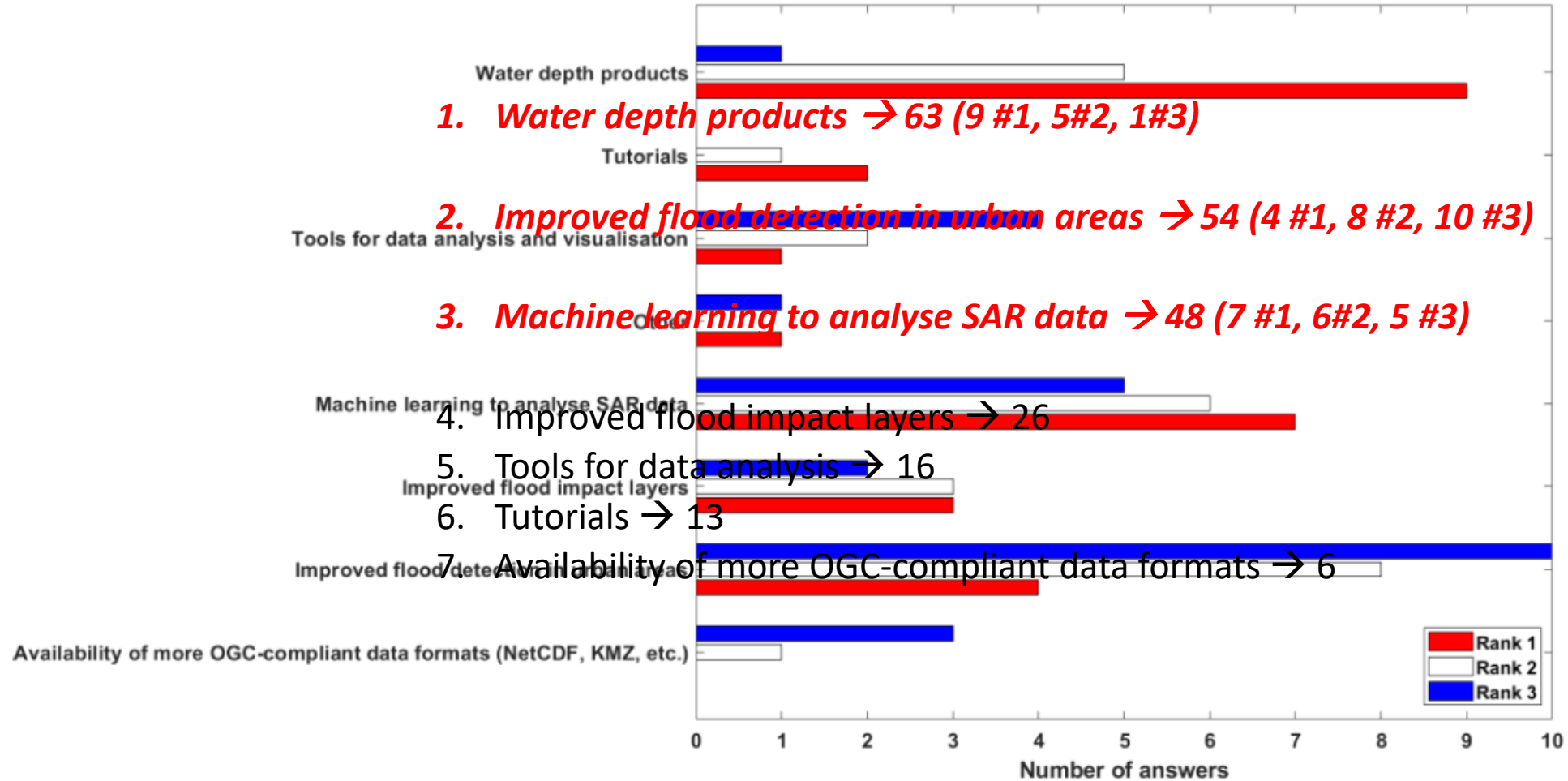
Improvements and developments as suggested by the end users

2. General improvements

- a. To double-check S-1 overpass schedule as sometimes they were found as inaccurate 
- b. To better highlight the S-1 tiles that define GFM product output layers 
- c. To enhance the reference water mask 
- d. To add uncertainty (likelihood) and exclusion values also for the "reference water" 
- e. To refine the flood imagery on user-defined AOI rather than leaving it to the user 



Long-term developments/evolution for GFM



Flooded area (Situation as of 4 January 2024 at 17:24 UTC)

Shape future developments!



2023

GloFAS and GFM Annual Survey

Deadline: 14 March 2024



PROGRAMME OF THE
EUROPEAN UNION



<https://response.questback.com/smhi/glofasandgfmsurveyregarding2023>





#EUSpace



Thank you

Find the full report on [globalfloods.eu](https://www.globalfloods.eu):

<https://www.globalfloods.eu/get-involved/users-feedbacks/>



© European Union 2023

Unless otherwise noted the reuse of this presentation is authorised under the [CC BY 4.0](https://creativecommons.org/licenses/by/4.0/) license. For any use or reproduction of elements that are not owned by the EU, permission may need to be sought directly from the respective right holders.

Slide xx: [element concerned](#), source: e.g. [Fotolia.com](#); Slide xx: [element concerned](#), source: e.g. [iStock.com](#)