




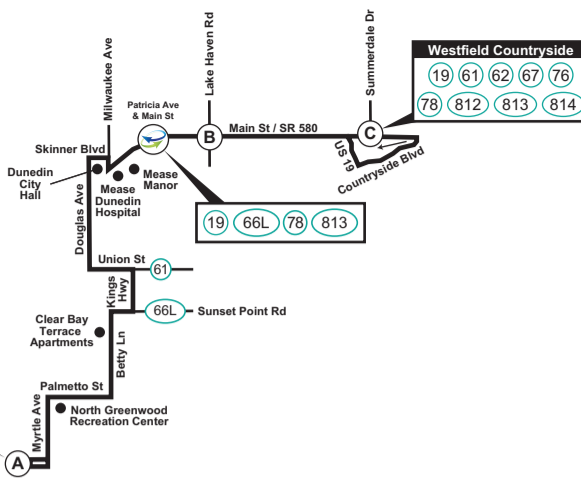


Legend

-  Timepoint
-  Route 78
-  Landmark
-  Intersecting Street & Bus Route
-  Direct Connect Location

NORTH



Route 78

DOWNTOWN CLEARWATER TO WESTFIELD COUNTRYSIDE

Serving: Park Street Terminal, Downtown Clearwater, Clear Bay Terrace Apartments, Dunedin City Hall, Mease Dunedin Hospital, Mease Manor, Main St/580, Westfield Countryside

MONDAY - FRIDAY

Route 78

WESTFIELD COUNTRYSIDE TO DOWNTOWN CLEARWATER

Serving: Westfield Countryside, Main St/580, Mease Manor, Mease Dunedin Hospital, Dunedin City Hall, Clear Bay Terrace Apartments, Downtown Clearwater, Park Street Terminal

MONDAY - FRIDAY

(A) Park Street Terminal	(B) Main St & Lake Haven Rd	(C) Westfield Countryside	(C) Westfield Countryside	(B) Main St & Lake Haven Rd	(A) Park Street Terminal
—	—	—	6:10 AM	6:18	6:45
—	—	—	6:30	6:43	7:13
6:45 AM	7:10	7:24	7:25	7:38	8:08
7:15	7:40	7:54	7:55	8:08	8:38
7:45	8:10	8:24	8:25	8:38	9:08
8:15	8:40	8:54	8:55	9:08	9:38
8:45	9:10	9:24	9:25	9:38	10:08
9:30	9:55	10:09	10:10	10:23	10:53
10:15	10:40	10:54	10:55	11:08	11:38
11:00	11:25	11:39	11:40	11:53	12:23
11:45	12:10	12:24	12:25 PM	12:38	1:08
12:30 PM	12:55	1:09	1:10	1:23	1:53
1:15	1:40	1:54	1:55	2:08	2:38
2:00	2:25	2:39	2:40	2:53	3:23
2:40	3:05	3:19	3:20	3:33	4:03
3:10	3:35	3:49	3:50	4:03	4:33
3:40	4:05	4:19	4:20	4:33	5:03
4:10	4:35	4:49	4:50	5:03	5:33
4:40	5:05	5:19	5:20	5:33	6:03
5:10	5:35	5:49	—	—	—
5:40	6:03	6:12	—	—	—
6:10	6:33	6:42	6:45	6:55	7:23
7:25	7:48	7:57	8:00	8:10	8:38
8:40	9:03	9:12	9:15	9:25	9:53

SATURDAY

SATURDAY

—	—	—	6:04 AM	6:12	6:36
—	—	—	7:04	7:12	7:36
6:47 AM	7:08	7:21	7:39	7:47	8:15
—	—	—	8:09	8:20	8:48
7:47	8:08	8:21	8:39	8:50	9:18
8:27	8:48	9:01	9:09	9:20	9:48
8:57	9:18	9:31	9:39	9:50	10:18
9:27	9:48	10:01	10:09	10:20	10:48
9:57	10:18	10:31	10:39	10:50	11:18
10:27	10:48	11:01	11:09	11:20	11:48
10:57	11:18	11:31	11:39	11:50	12:18
11:27	11:48	12:01	12:09 PM	12:20	12:48
11:57	12:18	12:31	12:39	12:50	1:18
12:27 PM	12:48	1:01	1:09	1:20	1:48
12:57	1:18	1:31	1:39	1:50	2:18
1:27	1:48	2:01	2:09	2:20	2:48
1:57	2:18	2:31	2:39	2:50	3:18
2:27	2:48	3:01	3:09	3:20	3:48
2:57	3:18	3:31	3:39	3:50	4:18
3:27	3:48	4:01	4:09	4:20	4:48
3:57	4:18	4:31	4:39	4:50	5:18
4:27	4:48	5:01	5:12	5:22	5:44
4:57	5:18	5:31	5:42	5:52	6:14
5:27	5:48	6:01	6:12	6:22	6:44
5:57	6:16	6:25	6:42	6:52	7:14
6:27	6:46	6:55	7:12	7:22	7:44
6:57	7:16	7:25	7:42	7:52	8:14
7:27	7:46	7:55	8:12	8:22	8:44
7:57	8:16	8:25	8:42	8:52	9:14
8:27	8:46	8:55	9:15	9:22	9:43
8:57	9:16	9:25	—	—	—
9:27	9:46	9:55	—	—	—
9:57	10:16	10:25	—	—	—

♿ - Wheelchair Service Provided On All Trips

Effective 2-27-22

TIMES SHOWN ARE SCHEDULED BUT MAY VARY DUE TO TRAFFIC CONDITIONS, WEATHER OR UNFORESEEN EVENTS.

Route 78

DOWNTOWN CLEARWATER TO WESTFIELD COUNTRYSIDE

Serving: Park Street Terminal, Downtown Clearwater, Clear Bay Terrace Apartments, Dunedin City Hall, Mease Dunedin Hospital, Mease Manor, Main St/580, Westfield Countryside

SUNDAY & HOLIDAYS

Route 78

WESTFIELD COUNTRYSIDE TO DOWNTOWN CLEARWATER

Serving: Westfield Countryside, Main St/580, Mease Manor, Mease Dunedin Hospital, Dunedin City Hall, Clear Bay Terrace Apartments, Downtown Clearwater, Park Street Terminal

SUNDAY & HOLIDAYS

(A) Park Street Terminal	(B) Main St & Lake Haven Rd	(C) Westfield Countryside	(C) Westfield Countryside	(B) Main St & Lake Haven Rd	(A) Park Street Terminal
7:50 AM	8:11	8:16	8:20 AM	8:30	8:55
8:25	8:46	8:51	8:55	9:05	9:30
9:00	9:21	9:26	9:30	9:40	10:05
9:35	9:56	10:01	10:05	10:15	10:40
10:10	10:31	10:36	10:40	10:50	11:15
10:45	11:06	11:11	11:15	11:25	11:50
11:20	11:41	11:46	11:50	12:00	12:25
11:55	12:16	12:21	12:25 PM	12:35	1:00
12:30 PM	12:51	12:56	1:00	1:10	1:35
1:05	1:26	1:31	1:35	1:45	2:10
1:40	2:01	2:06	2:10	2:20	2:45
2:15	2:36	2:41	2:45	2:55	3:20
2:50	3:11	3:16	3:20	3:30	3:55
3:25	3:46	3:51	3:55	4:05	4:30
4:00	4:21	4:26	4:30	4:40	5:05
4:35	4:56	5:01	5:05	5:15	5:40
5:10	5:31	5:36	5:40	5:50	6:15
5:45	6:06	6:11	6:15	6:25	6:50
6:20	6:41	6:49	6:50	6:58	7:22
6:55	7:15	7:23	7:25	7:33	7:57

 - Wheelchair Service Provided On All Trips

Effective 2-27-22

TIMES SHOWN ARE SCHEDULED BUT MAY VARY DUE TO TRAFFIC CONDITIONS, WEATHER OR UNFORESEEN EVENTS.