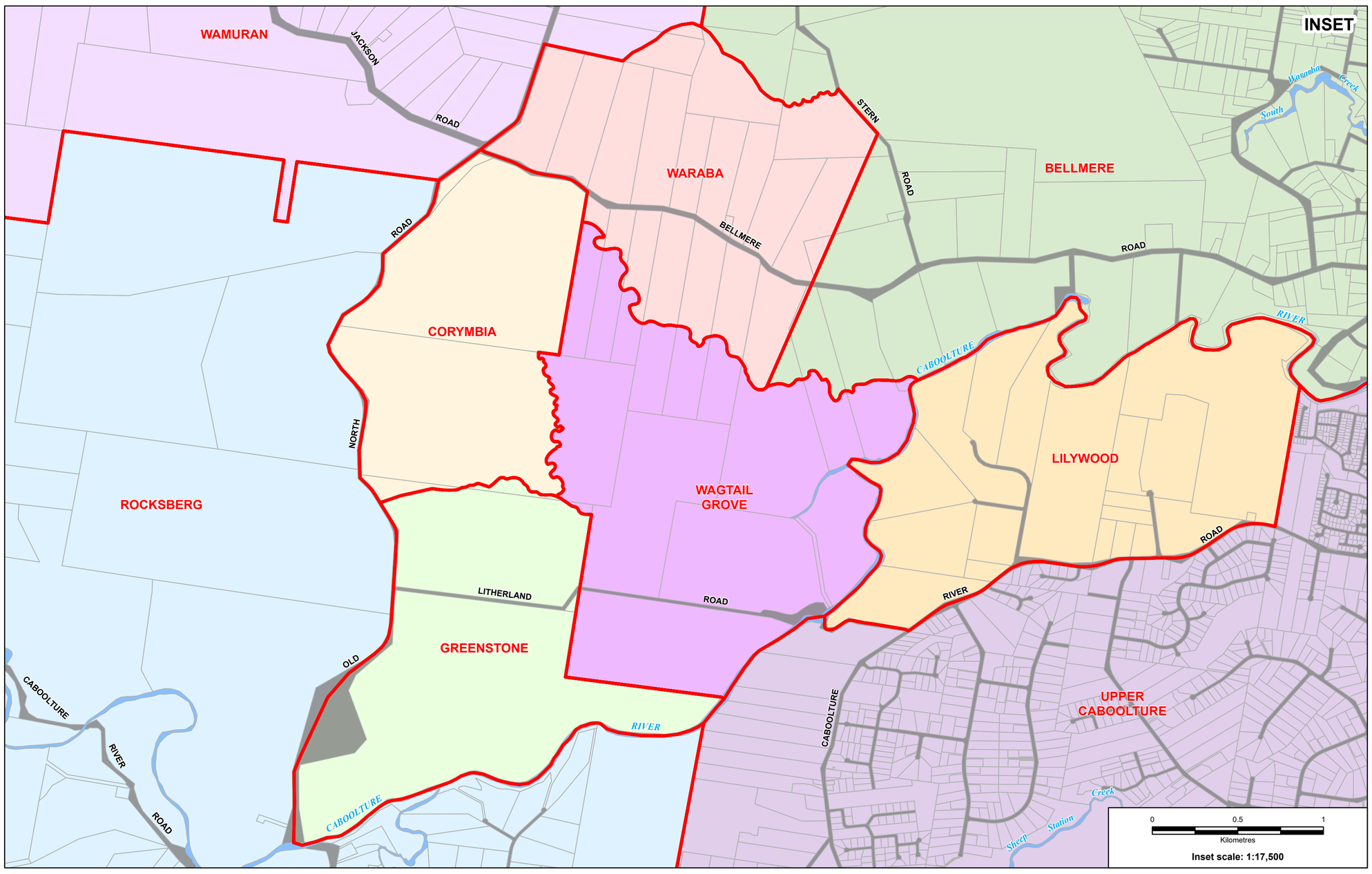

Locality Names and Boundaries

BELLMERE / CORYMBIA / GREENSTONE / LILYWOOD / ROCKSBERG / UPPER CABOOLTURE / WAGTAIL GROVE / WAMURAN / WARABA

Moreton Bay Local Government Area

0 0.5 1 2 3 4
Kilometres

Scale: 1:40,000
at A1 size
Datum: GDA2020

Legend

- Local Government Area Boundary
- Locality Boundary
- Spatial Cadastre
- Road Parcels
- Watercourses
- Railway Line

Prepared by the Department of Resources to show place names and boundaries under the provisions of the *Place Names Act 1994*.
© The State of Queensland (Department of Resources) 2023.

Copyright protects this publication. Except for purposes permitted by the *Copyright Act 1968 (Cth)* reproduction by whatever means is prohibited without the prior written permission of the Department of Resources.

Based on or contains data provided by the State of Queensland (Department of Resources) 2023.

Take notice that the Department of Resources does not guarantee the reliability of this information nor of it being suitable for any particular purpose and disclaims any liability for any loss or damage caused by reliance upon this information.

Parts of the proposed locality boundaries of Bellmere, Corymbia, Greenstone, Lilywood, Moreton Valley, Rocksberg, Upper Caboolture, Wagtail Grove and Wamuran are derived from a Priority Development Plan and follow proposed cadastre and road centrelines.

As the area is developed the boundary positions will be amended to reflect the real world location of the boundary features.

Unless indicated otherwise, locality/suburb boundaries follow cadastral boundaries or the centrelines of roads and watercourses.

The base information shown on this plan was derived from the Spatial Cadastre (extracted July 2022).

Enquiries should be forwarded via email to QldPlaceNames@resources.qld.gov.au.

Proposal gazette published: 2 December 2022

Decision gazette published: 14 April 2023

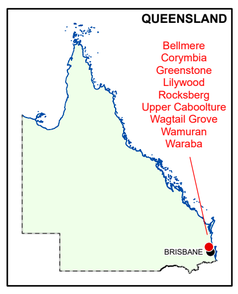

Queensland Government

N
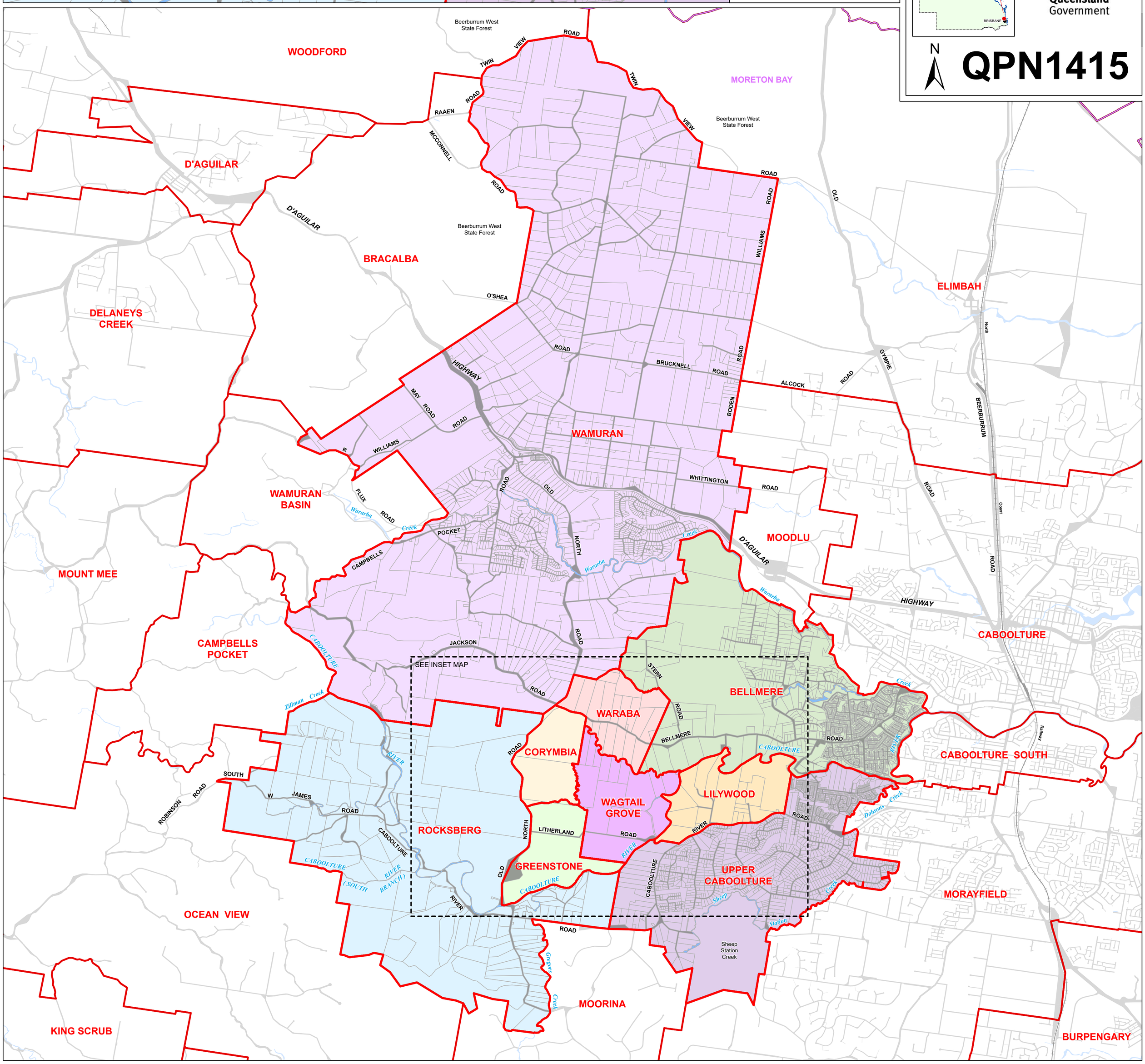
QPN1415