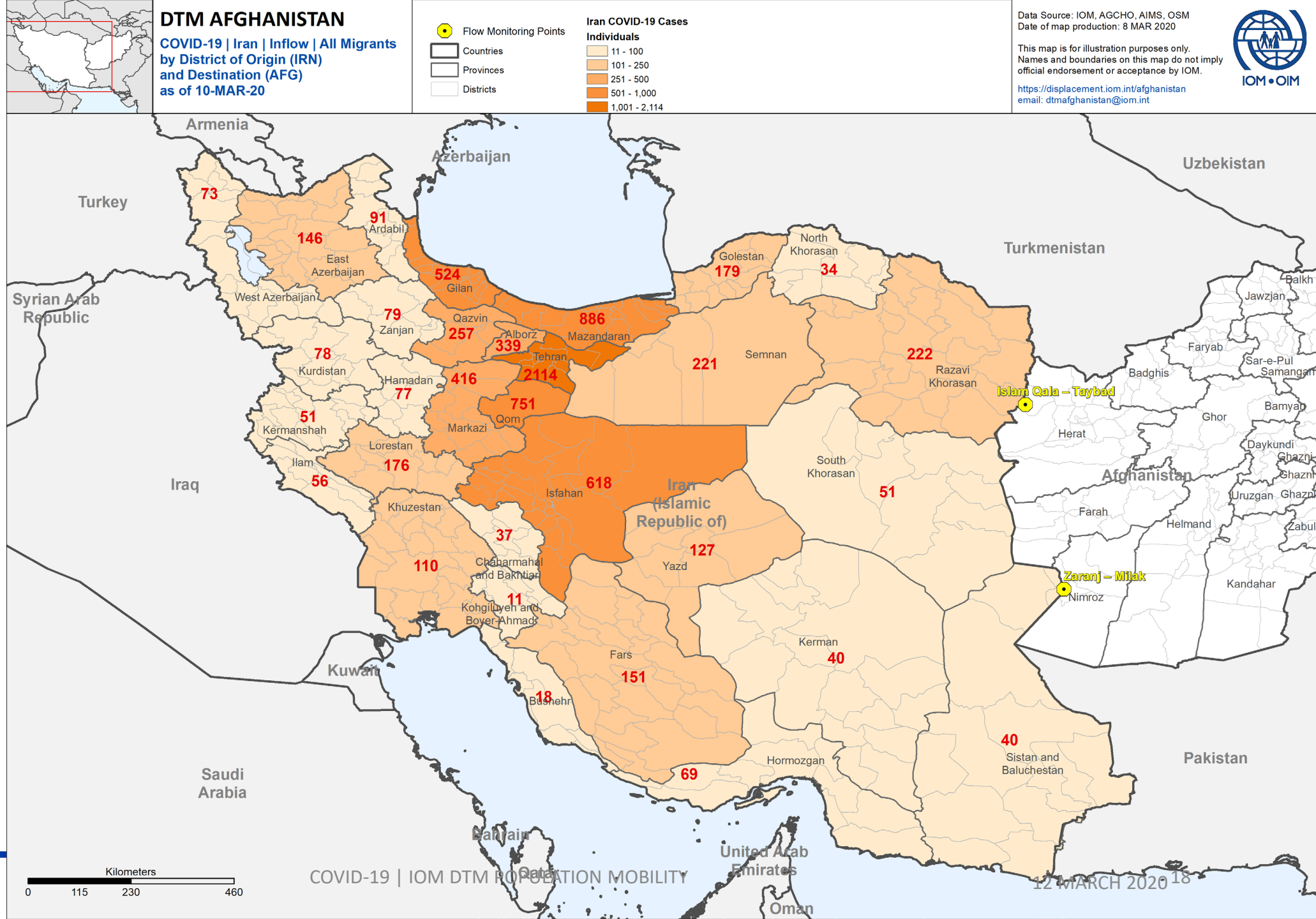
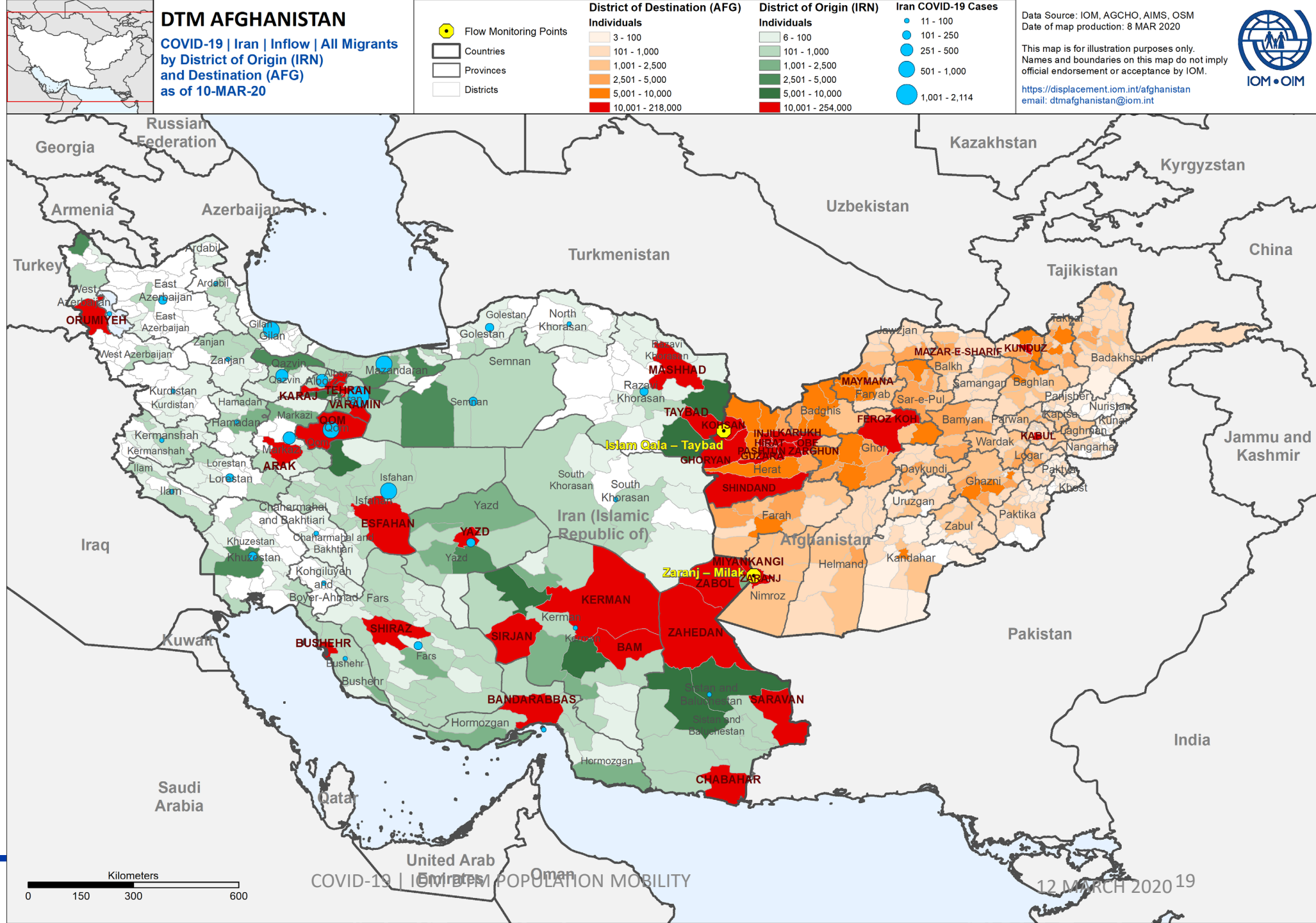


COVID-19 High-Burden Provinces in Iran

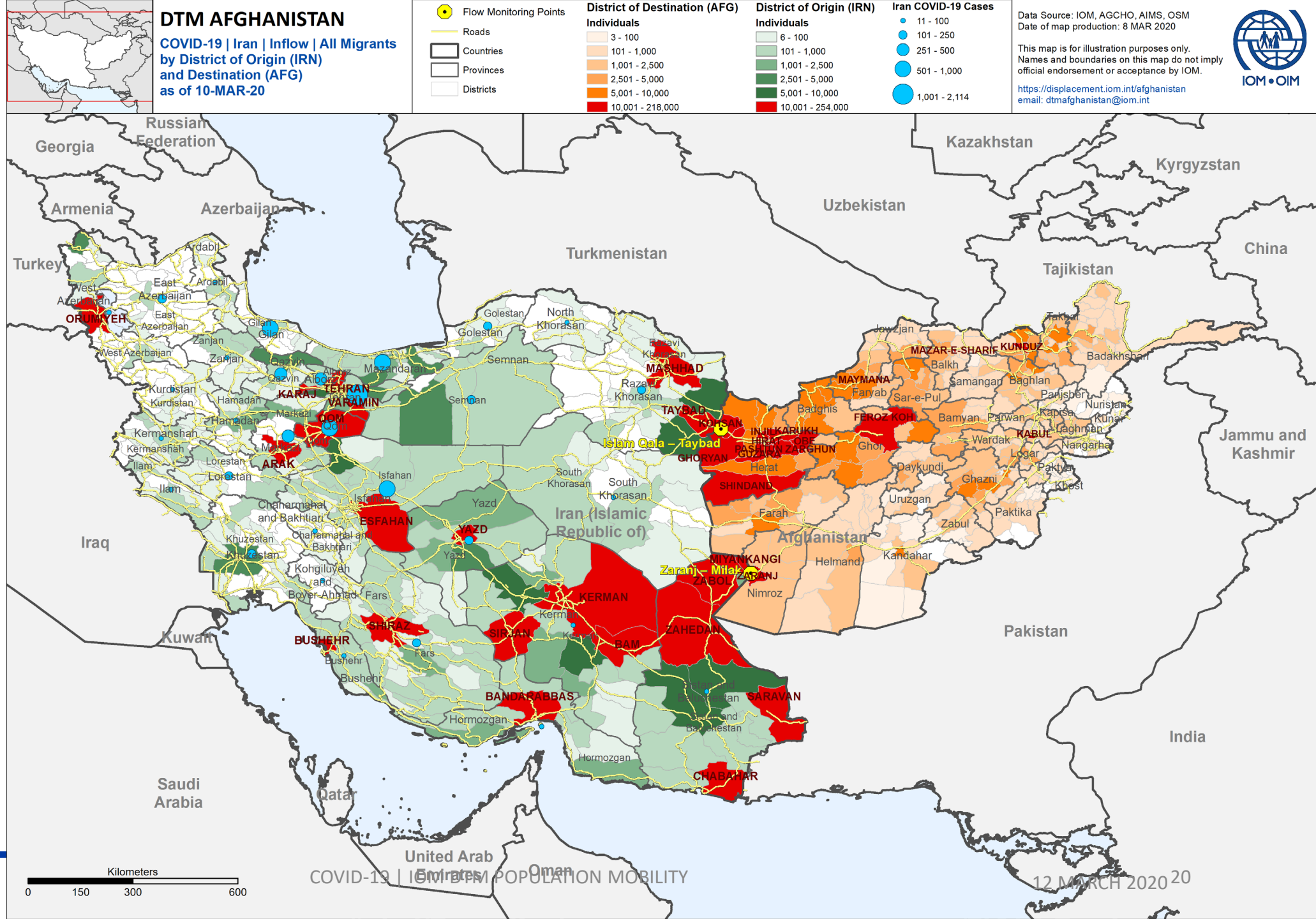
Province	COVID Cases (10-MAR-20)
Tehran	2,114
Mazandaran	886
Qom	751
Esfahan	618
Gilan	524
Markazi	416
Alborz	339
Qazvin	257
Khorasan-e Razavi	222
Semnan	221
Golestan	179
Lorestan	176
Fars	151
Azarbajejan-e Sharghi	146
Yazd	127
Khuzestan	110
Ardebil	91
Zanjan	79
Kordestan	78
Hamedan	77
Azarbajejan-e Gharbi	73
Hormozgan	69
Ilam	56
Kermanshah	51
Khorasan-e Jonubi	51
Kerman	40
Sistan va Baluchestan	40
Chaharmahal va Bakhtiari	37
Khorasan-e Shomali	34
Bushehr	18
Kohgiluyeh va Boyerahmad	11





- Map includes all individuals who entered Afghanistan from Iran, regardless of nationality or migration status
- Note: case data received from WHO Iran is reported at the provincial level. District level case data does not yet exist
 - WHO & MoPH Iran are working on a COVID case reporting at district/county level

Top 25 districts in Afghanistan at risk of spread of COVID-19, through human mobility



DTM AFGHANISTAN
COVID-19 | Iran | Inflow | All Migrants by District of Origin (IRN) and Destination (AFG) as of 10-MAR-20

Flow Monitoring Points
 Roads
 Countries
 Provinces
 Districts

District of Destination (AFG)
Individuals
 3 - 100
 101 - 1,000
 1,001 - 2,500
 2,501 - 5,000
 5,001 - 10,000
 10,001 - 218,000

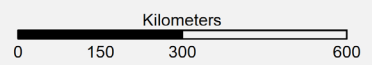
District of Origin (IRN)
Individuals
 6 - 100
 101 - 1,000
 1,001 - 2,500
 2,501 - 5,000
 5,001 - 10,000
 10,001 - 254,000

Iran COVID-19 Cases
 11 - 100
 101 - 250
 251 - 500
 501 - 1,000
 1,001 - 2,114

Data Source: IOM, AGCHO, AMS, OSM
 Date of map production: 8 MAR 2020
 This map is for illustration purposes only. Names and boundaries on this map do not imply official endorsement or acceptance by IOM.
<https://displacement.iom.int/afghanistan>
 email: dtmafghanistan@iom.int



Rank	Province	District	Total Inflow from Iran	% of Total Inflow
1	Herat	Hirat	217,439	18.40%
2	Nimroz	Zaranj	124,058	10.50%
3	Herat	Kohsan	61,141	5.17%
4	Kabul	Kabul	51,950	4.40%
5	Herat	Injil	41,727	3.53%
6	Herat	Guzara	35,789	3.03%
7	Herat	Shindand	19,669	1.66%
8	Balkh	Mazar-e-Sharif	18,360	1.55%
9	Herat	Ghoryan	16,395	1.39%
10	Faryab	Maymana	12,613	1.07%
11	Kunduz	Kunduz	10,867	0.92%
12	Ghor	Feroz Koh	10,478	0.89%
13	Herat	Pashtun Zarghun	10,416	0.88%
14	Herat	Obe	10,226	0.87%
15	Herat	Karukh	10,176	0.86%
16	Farah	Farah	9,829	0.83%
17	Herat	Kushk	9,739	0.82%
18	Ghor	Tolak	9,717	0.82%
19	Kunduz	Imam Sahib	8,783	0.74%
20	Takhar	Taloqan	8,258	0.70%
21	Takhar	Rostaq	8,226	0.70%
22	Ghor	Shahrak	7,920	0.67%
23	Herat	Gulran	7,506	0.64%
24	Badghis	Qala-e-Naw	7,162	0.61%
25	Ghor	Taywarah	6,974	0.59%



COVID-19 | IOM | DTM POPULATION MOBILITY

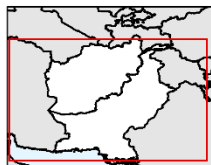
12 MARCH 2020 20



RESPONSE IN HIGH-PRIORITY DISTRICTS

To mitigate the risk of potential spread of COVID-19 through population mobility from outbreak districts in Iran to priority destination districts in Afghanistan:

- Strengthen community outreach to promote
 - COVID-19 risk awareness
 - IPC best practices
 - When, how and where to seek medical assistance
- Community-based surveillance
- DTM will perform community outreach in 17,000 communities, nationwide until 30 June
- Ensure preparedness
 - Pre-position medical supplies
 - Isolation facilities
 - Mobile Health Teams to affected underserved communities
 - Train Community Health Workers

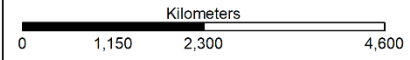


- Countries
- Province
- District

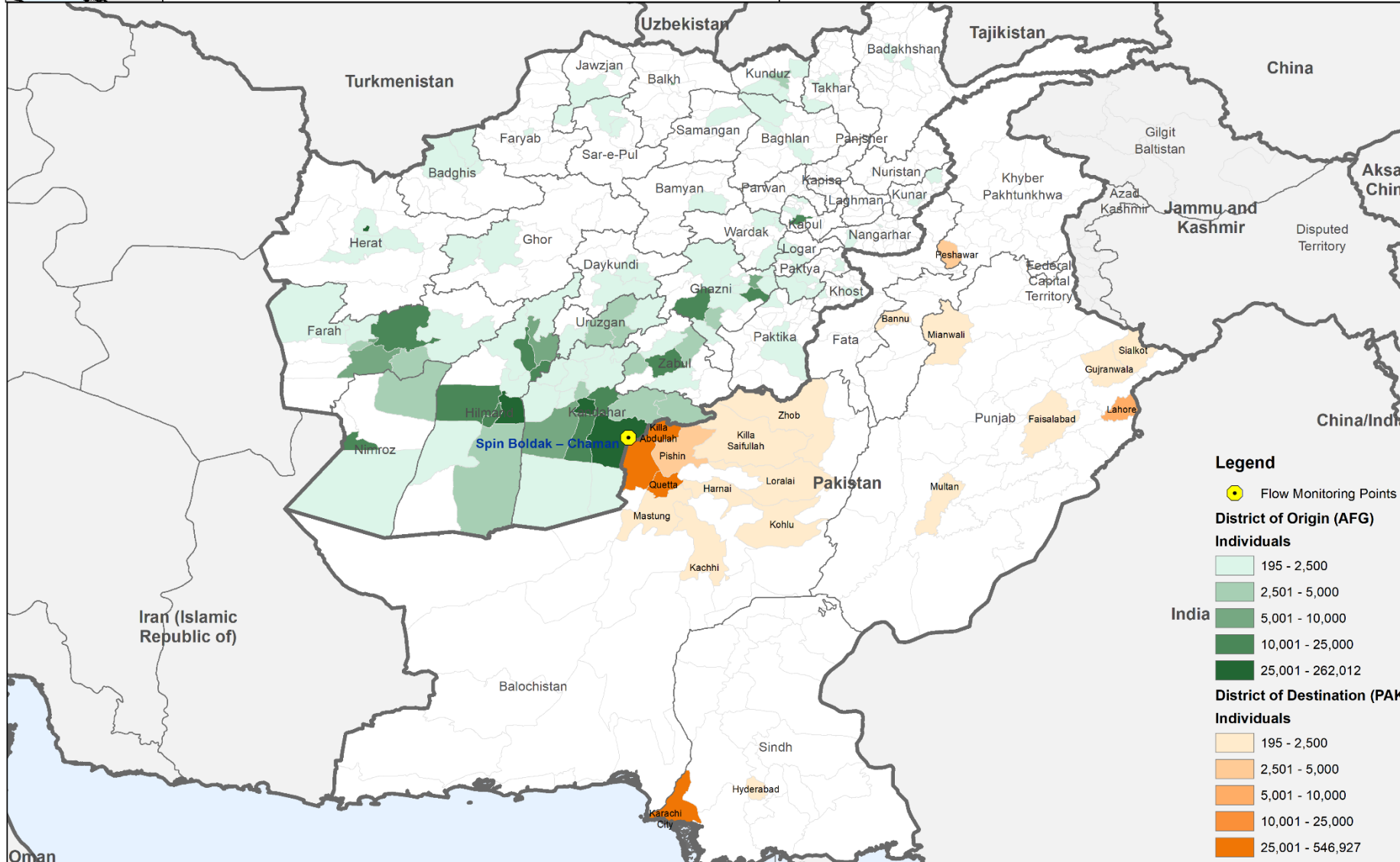
DTM AFGHANISTAN

Spin Boldak | Outflow | Afghan Migrants by District of Origin (AFG) and Destination (PAK)

Source Data: IOM, AGCHO, AIMS, OSM
Date of map production: 23 Jul 2018
Disclaimer: This map is for illustration purposes only. Names and boundaries on this map do not imply official endorsement or acceptance by IOM.

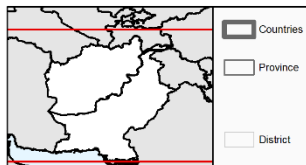


<https://afghanistan.iom.int> | email: dtmafghanistan@iom.int
1 cm = 571 km 1:6,155,795



Legend

- Flow Monitoring Points
- District of Origin (AFG) Individuals**
- 195 - 2,500
- 2,501 - 5,000
- 5,001 - 10,000
- 10,001 - 25,000
- 25,001 - 262,012
- India**
- District of Destination (PAK) Individuals**
- 195 - 2,500
- 2,501 - 5,000
- 5,001 - 10,000
- 10,001 - 25,000
- 25,001 - 546,927



DTM AFGHANISTAN

Torkham | Outflow | Afghan Migrants by District of Origin (AFG) and Destination (PAK)

Source Data: IOM, AGCHO, AIMS, OSM
 Date of map production: 23 Jul 2018
 Disclaimer: This map is for illustration purposes only. Names and boundaries on this map do not imply official endorsement or acceptance by IOM.
<https://afghanistan.iom.int/> - email: iomkabuldtmailusers@iom.int
 IOM • OIM
 1:6,694,021

