Closed	▲ Airport location
Close for entry	★ Area location
Close for exit	♦ Internal transit location
Partially closed	■ Land border location
Open for commercial traffic only	● Sea border location
Open	
Unknown	

DTM COVID-19

Status of entry and exit points by Country / Territory / Area

Locations assessment coverage as of 19 Apr. 2020 (in South-East Asia / Oceania)

N

1:60,000,000
1 cm = 600 km

Kilometers
0 365 730 1,460

IOM • OIM DTM
THE UN MIGRATION AGENCY

Disclaimer : This map is for illustration purposes only. The boundaries and names shown and the designations used on this map do not imply official endorsement or acceptance by the International Organization for Migration.

Source Data : IATA, IOM

Map Production Date : 19 Apr. 2020

www.iom.int | dtmsupport@iom.int

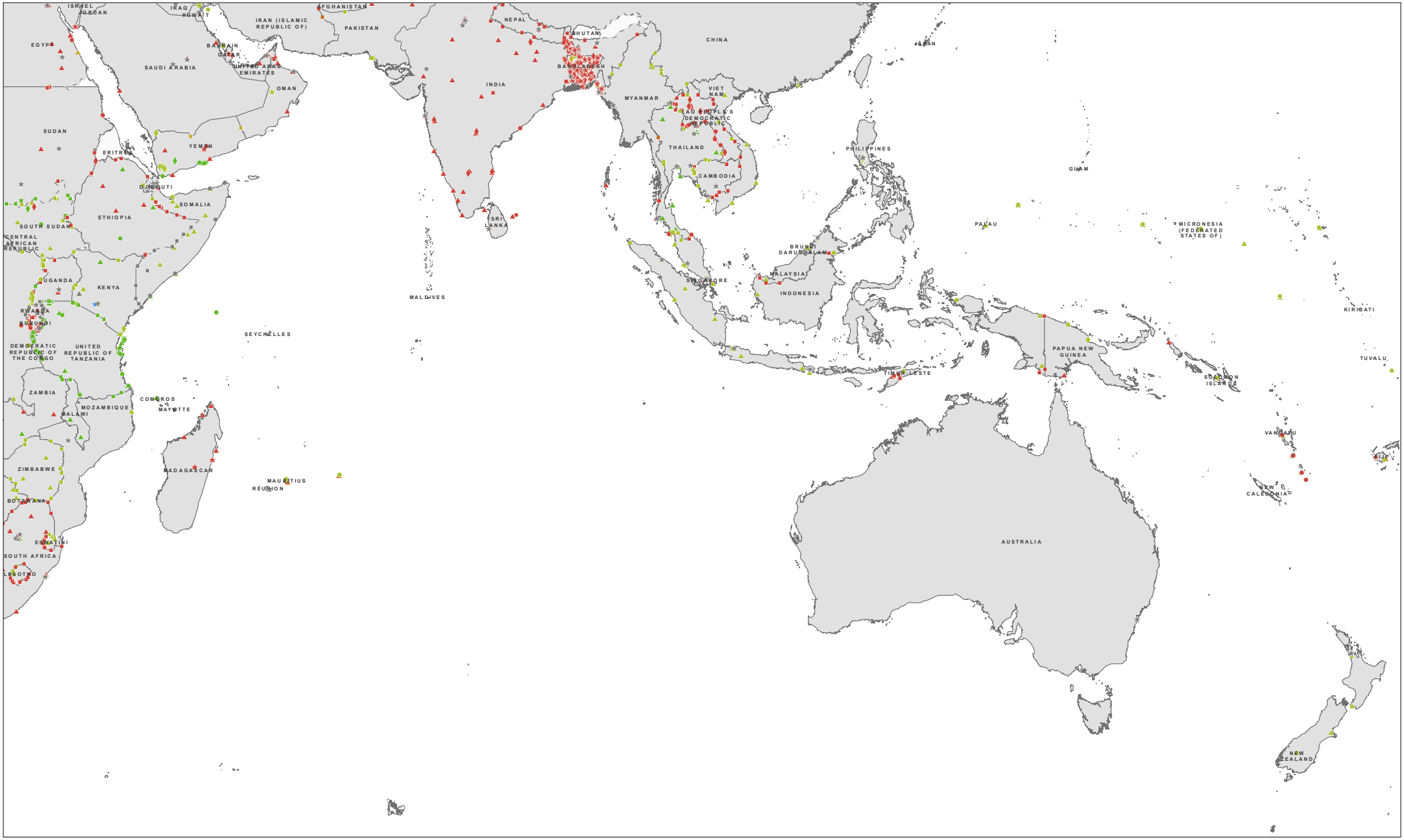

Closed	▲ Airport location
Close for entry	★ Area location
Close for exit	♦ Internal transit location
Partially closed	■ Land border location
Open for commercial traffic only	● Sea border location
Open	
Unknown	

DTM COVID-19

Status of entry and exit points by Country / Territory / Area

Locations assessment coverage as of 19 Apr. 2020 (in Africa)

N

1:52,000,000

1 cm = 520 km

Kilometers 0 320 640 1,280

IOM • OIM DTM

THE UN MIGRATION AGENCY

Disclaimer : This map is for illustration purposes only. The boundaries and names shown and the designations used on this map do not imply official endorsement or acceptance by the International Organization for Migration.

Source Data : IATA, IOM

Map Production Date : 19 Apr. 2020

www.iom.int | dtmsupport@iom.int

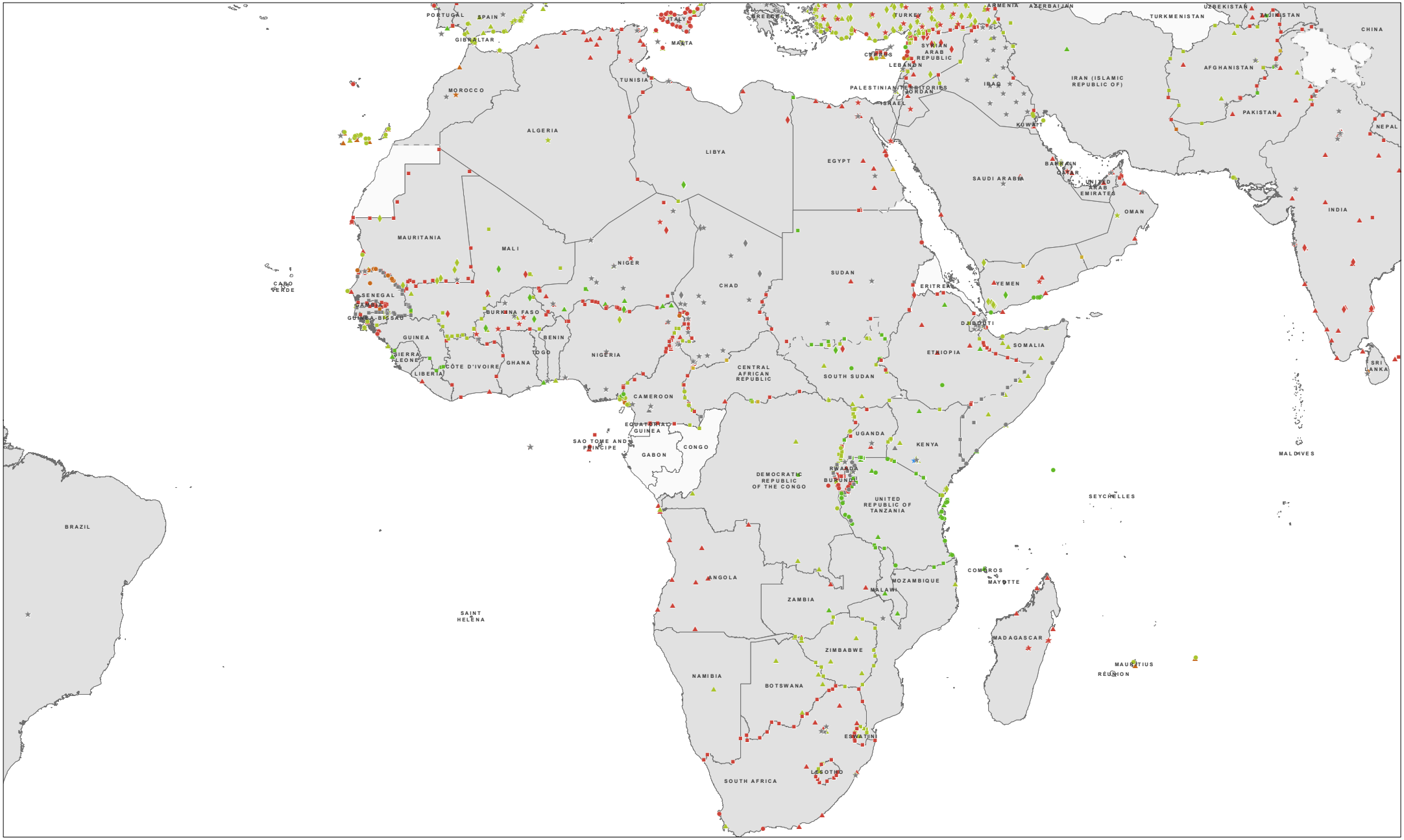

Closed
Close for entry
Close for exit
Partially closed
Open for commercial traffic only
Open
Unknown

- ▲ Airport location
- ★ Area location
- ♦ Internal transit location
- ■ Land border location
- ● Sea border location

DTM COVID-19

Status of entry and exit points by Country / Territory / Area

Locations assessment coverage as of 19 Apr. 2020 (in Americas / West Oceania)

N

1:63,000,000

1 cm = 630 km

Kilometers 0 385 770 1,540

IOM • OIM DTM

THE UN MIGRATION AGENCY

Disclaimer : This map is for illustration purposes only. The boundaries and names shown and the designations used on this map do not imply official endorsement or acceptance by the International Organization for Migration.

Source Data : IATA, IOM

Map Production Date : 19 Apr. 2020

www.iom.int | dtmsupport@iom.int

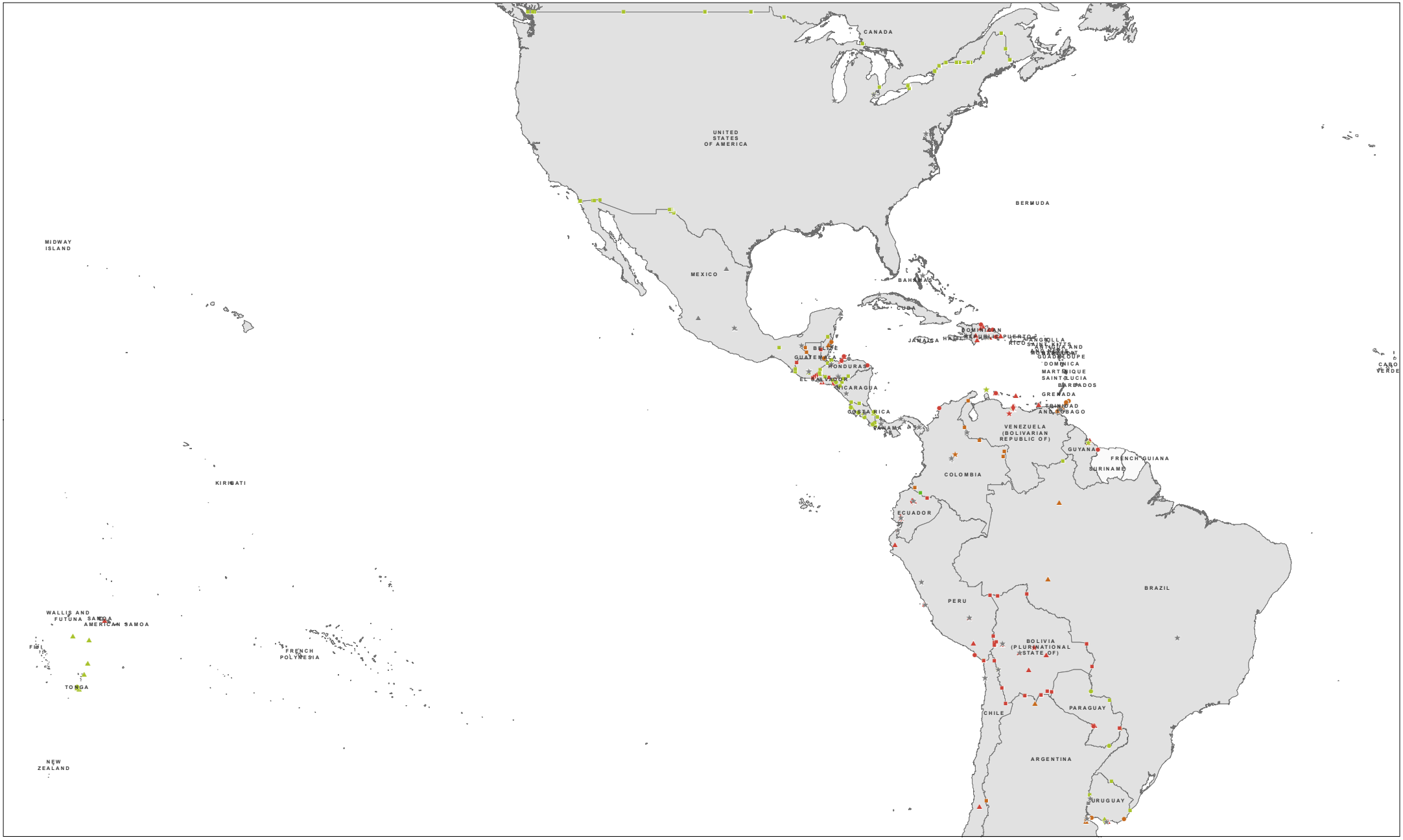

Closed	▲ Airport location
Close for entry	★ Area location
Close for exit	♦ Internal transit location
Partially closed	■ Land border location
Open for commercial traffic only	● Sea border location
Open	
Unknown	

DTM COVID-19

Status of entry and exit points by Country / Territory / Area

Locations assessment coverage as of 19 Apr. 2020 (in Europe)

N

1:42,000,000

1 cm = 420 km

Kilometers 0 255 510 1,020

IOM • OIM DTM

THE UN MIGRATION AGENCY

Disclaimer : This map is for illustration purposes only. The boundaries and names shown and the designations used on this map do not imply official endorsement or acceptance by the International Organization for Migration.

Source Data : IATA, IOM

Map Production Date : 19 Apr. 2020

www.iom.int | dtmsupport@iom.int

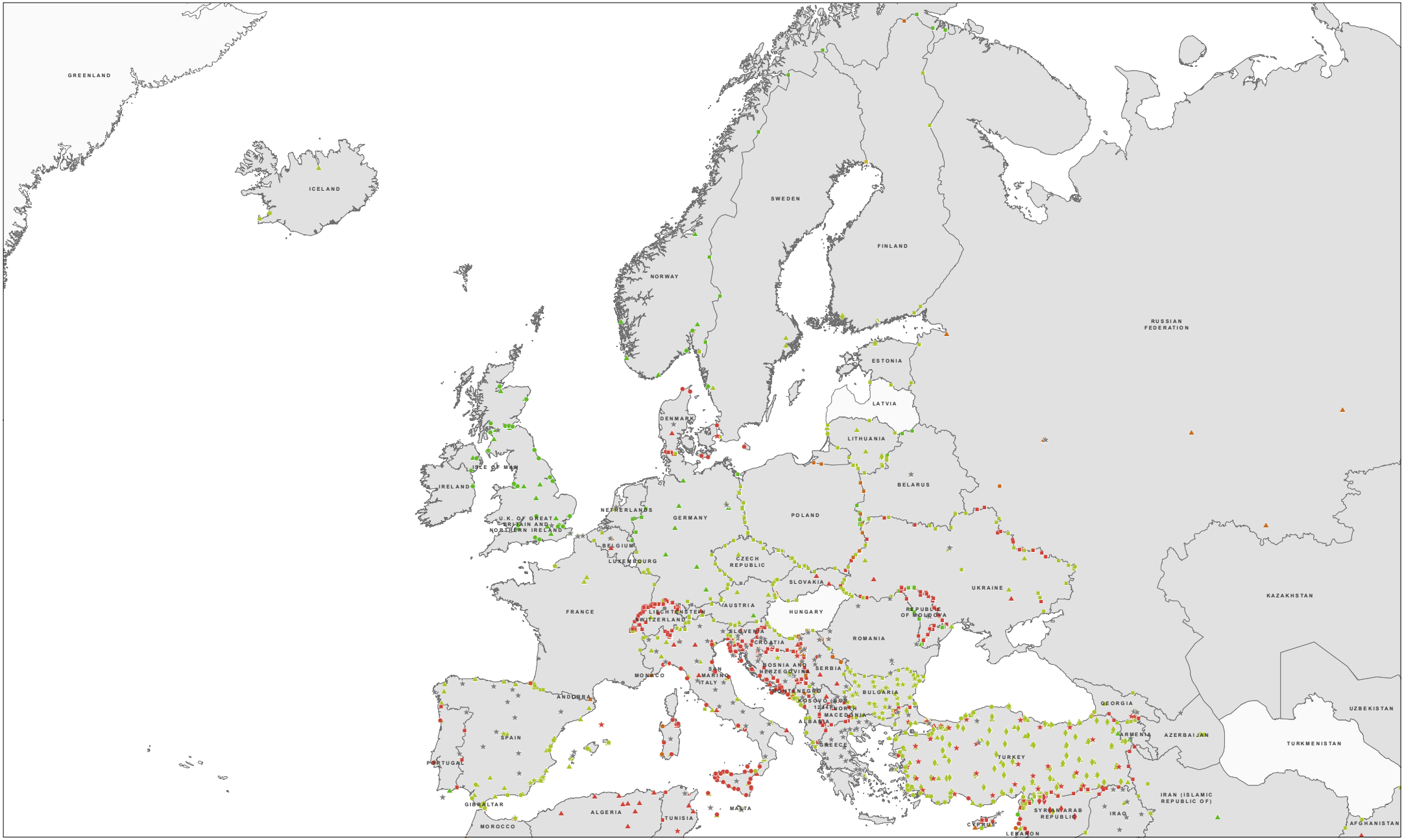

Closed
Close for entry
Close for exit
Partially closed
Open for commercial traffic only
Open
Unknown

- ▲ Airport location
- ★ Area location
- ♦ Internal transit location
- ■ Land border location
- ● Sea border location

DTM COVID-19

Status of entry and exit points by Country / Territory / Area

Locations assessment coverage as of 19 Apr. 2020 (in Middle-East / Asia)

N

1:60,000,000

1 cm = 600 km

Kilometers

0 365 730 1,460

IOM • OIM DTM

THE UN MIGRATION AGENCY

Disclaimer : This map is for illustration purposes only. The boundaries and names shown and the designations used on this map do not imply official endorsement or acceptance by the International Organization for Migration.

Source Data : IATA, IOM

Map Production Date : 19 Apr. 2020

www.iom.int | dtmsupport@iom.int