

| | | |
|--------------------------|--|-----------------|
| Operational | Partially | Fully Closed |
| | | Close for entry |
| | Close for exit | |
| | Partially closed | |
| | Open for commercial traffic only | |
| | Open only to returning nationals and residents | |
| Fully Operational (Open) | | |
| Unknown | | |

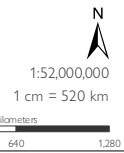
- ▲ Airport location
- ★ Area location
- ◆ Internal transit location
- Land border location
- Blue border crossing location

DTM COVID-19

Status of entry and exit points by Country / Territory / Area

Locations assessment coverage as of 18 June 2020 (in Africa)

Disclaimer : This map is for illustration purposes only. The boundaries and names shown and the designations used on this map do not imply official endorsement or acceptance by the International Organization for Migration.



Source Data : IATA, IOM

Map Production Date : 18 June 2020

www.iom.int | dtmsupport@iom.int



| | | |
|--|-----------|----------------------------------|
| Operational | Partially | Fully Closed |
| | | Close for entry |
| | | Close for exit |
| | | Partially closed |
| | | Open for commercial traffic only |
| Open only to returning nationals and residents | | |
| Fully Operational (Open) | | |
| Unknown | | |

- ▲ Airport location
- ★ Area location
- ◆ Internal transit location
- Land border location
- Blue border crossing location

DTM COVID-19

Status of entry and exit points by Country / Territory / Area

Locations assessment coverage as of 18 June 2020 (in Americas)

Disclaimer : This map is for illustration purposes only. The boundaries and names shown and the designations used on this map do not imply official endorsement or acceptance by the International Organization for Migration



1:63,000,000
1 cm = 630 km
Kilometers
0 385 770 1540

Source Data : IATA, IOM

Map Production Date : 18 June 2020

www.iom.int | dtmsupport@iom.int



| | | |
|-------------|--|--------------------------|
| Operational | Partially | Fully Closed |
| | | Close for entry |
| | Close for exit | |
| | Partially closed | |
| | Open for commercial traffic only | |
| | Open only to returning nationals and residents | |
| | | Fully Operational (Open) |
| | | Unknown |

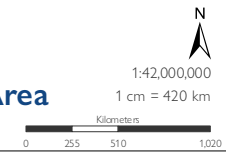
- ▲ Airport location
- ★ Area location
- ◆ Internal transit location
- Land border location
- Blue border crossing location

DTM COVID-19

Status of entry and exit points by Country / Territory / Area

Locations assessment coverage as of 18 June 2020 (in Europe)

Disclaimer : This map is for illustration purposes only. The boundaries and names shown and the designations used on this map do not imply official endorsement or acceptance by the International Organization for Migration



Source Data : IATA, IOM

Map Production Date : 18 June 2020

www.iom.int | dtmsupport@iom.int



| | |
|--------------------------|--|
| Operational | Fully Closed |
| | Close for entry |
| | Close for exit |
| | Partially closed |
| | Open for commercial traffic only |
| | Open only to returning nationals and residents |
| Fully Operational (Open) | |
| Unknown | |

- ▲ Airport location
- ★ Area location
- ◆ Internal transit location
- Land border location
- Blue border crossing location

DTM COVID-19

Status of entry and exit points by Country / Territory / Area

Locations assessment coverage as of 18 June 2020 (in Middle-East / Asia)

Disclaimer : This map is for illustration purposes only. The boundaries and names shown and the designations used on this map do not imply official endorsement or acceptance by the International Organization for Migration

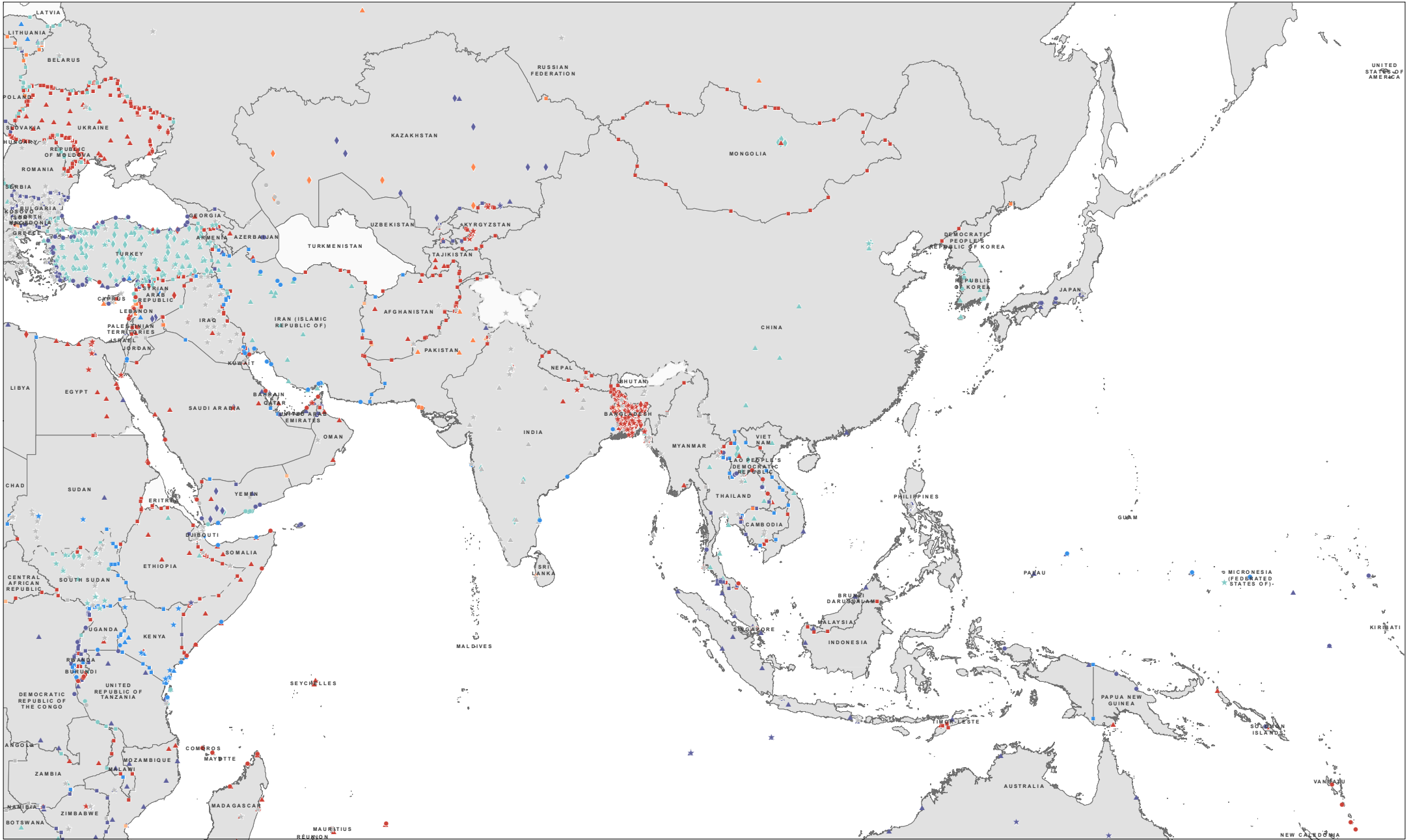


1:60,000,000
1 cm = 600 km
Kilometers
0 370 740 1480

Source Data : IATA, IOM

Map Production Date : 18 June 2020

www.iom.int | dtmsupport@iom.int



| | |
|--------------------------|--|
| Operational | Fully Closed |
| | Close for entry |
| | Close for exit |
| | Partially closed |
| | Open for commercial traffic only |
| | Open only to returning nationals and residents |
| Fully Operational (Open) | |
| Unknown | |

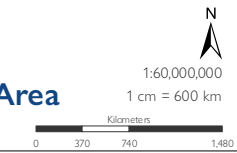
- ▲ Airport location
- ★ Area location
- ◆ Internal transit location
- Land border location
- Blue border crossing location

DTM COVID-19

Status of entry and exit points by Country / Territory / Area

Locations assessment coverage as of 18 June 2020 (in South-East Asia / Oceania)

Disclaimer : This map is for illustration purposes only. The boundaries and names shown and the designations used on this map do not imply official endorsement or acceptance by the International Organization for Migration



Source Data : IATA, IOM

Map Production Date : 18 June 2020

www.iom.int | dtmsupport@iom.int

