

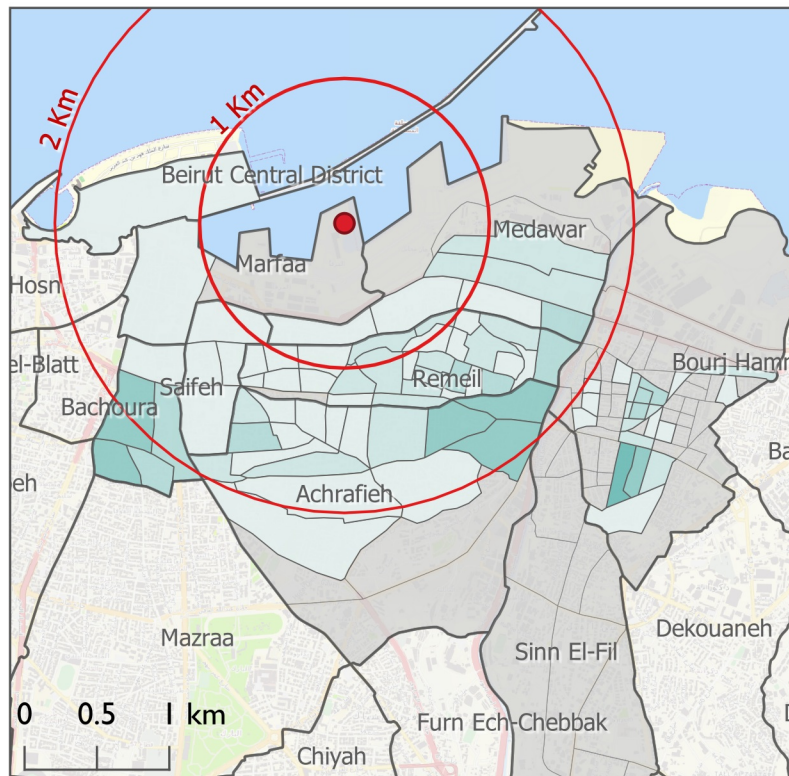
MULTI-SECTORAL NEEDS ASSESSMENT

Post-Incident Household Assistance



DTM
IOM DISPLACEMENT
TRACKING MATRIX

Foreign Nationals Households Assessed per Zone

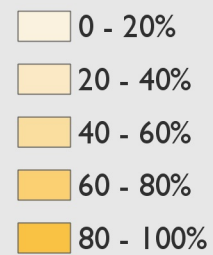


Legend

Foreign nationals HH



HH that received aid



Operational zones

Cadaster boundaries

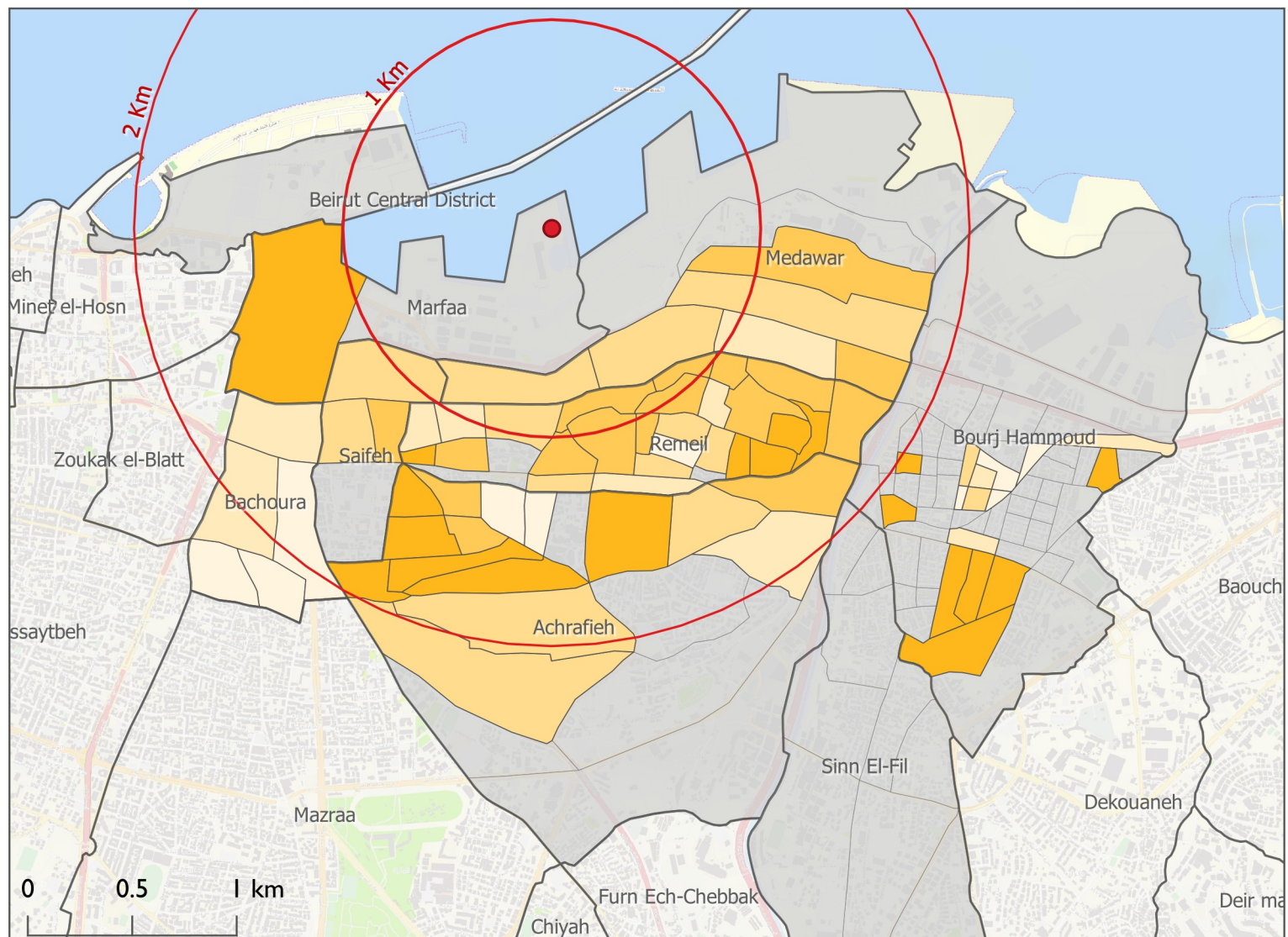
Total Foreign Nationals Households Assessed:
1,986

Top 3 Types of Assistance Received:
Food, Cash, Infant Formula/Baby Food

Map production date: 11 September, 2020

Source data: Lebanese Red Cross, OCHA, HDX, OpenStreetMap

Assessed Foreign Nationals Households Having Received Assistance Since the Explosion



This map is for illustration purposes only. The boundaries and names shown and the designations used on this map do not imply official endorsement or acceptance by the International Organization for Migration.