











Locations covered by County as of September 2021

Displacement Tracking Matrix Mobility Tracking Round 11

South Sudan

Mobility Tracking
Round 11, September 2021

-  State
-  County
-  R11 New Location
-  Reassessed
-  Re-using previous round
-  1 - 20
-  21 - 40
-  41 - 80
-  81 - 100
-  > 100

10 counties accounting for most Number Locations Covered as of September 2021

Mayom	129
Jur River	98
Fangak	90
Leer	90
Gogrial West	90
Koch	88
Mayendit	83
Rubkona	82
Panyijiar	81
Wau	81

*Renk (data as of December 2020)

Disclaimer: This map is for illustration purposes only. Names and boundaries on this map do not imply official endorsement or acceptance by IOM.

