

SOMALIA DTM: Baseline Mobility Assessment Round 1

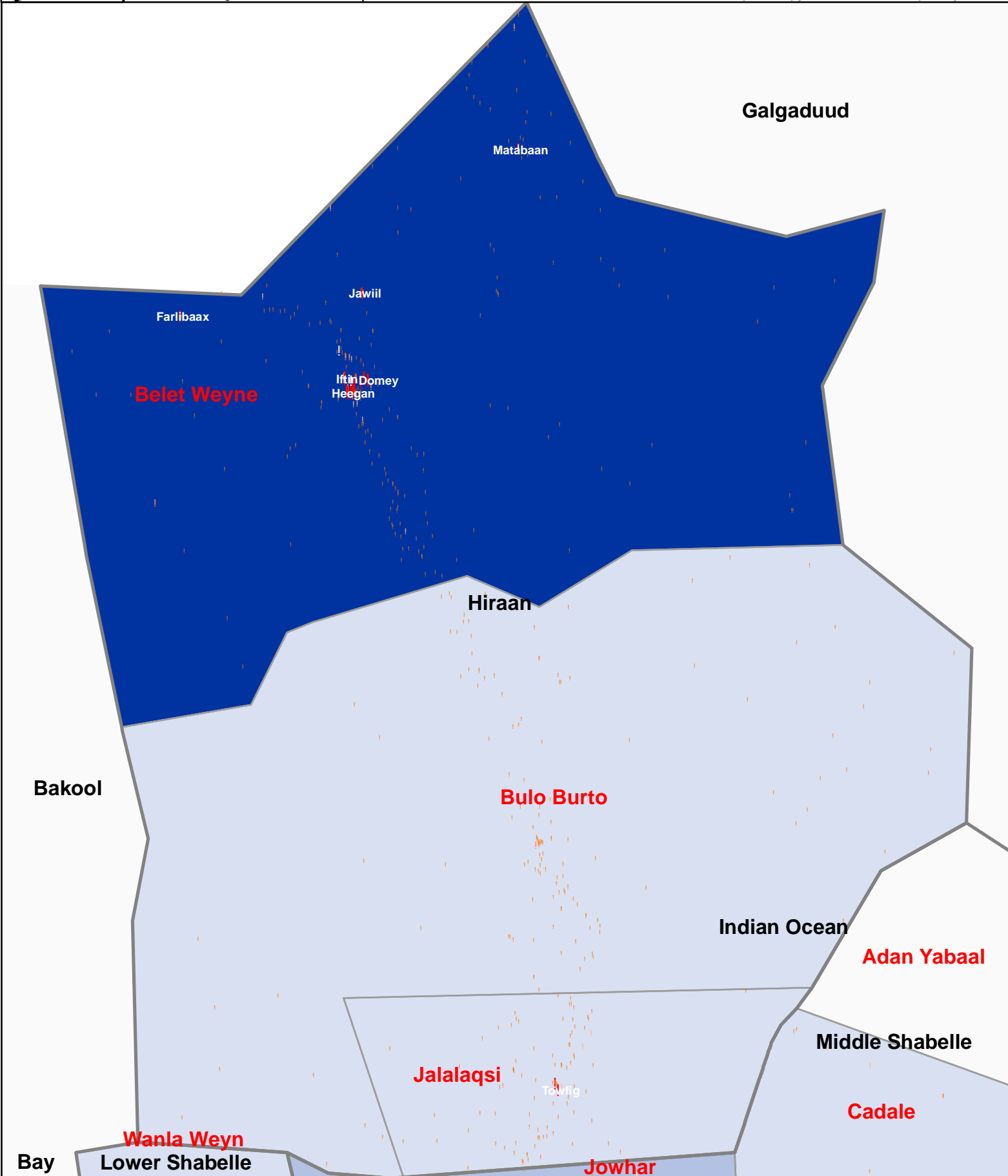


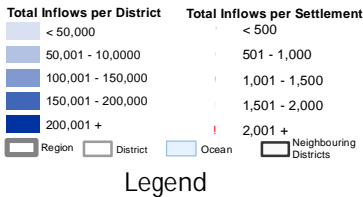
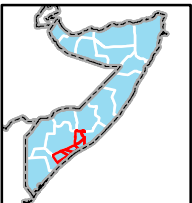
Region: Hiraan



Source Data: ESRI, IOM, OCHA, OSM, UNHCR

Disclaimer: This map is for illustration purposes only. Names and boundaries on this map do not imply official endorsement or acceptance by IOM.





SOMALIA DTM: Baseline Mobility Assessment Round 1



Map Production Date: 1st June 2020

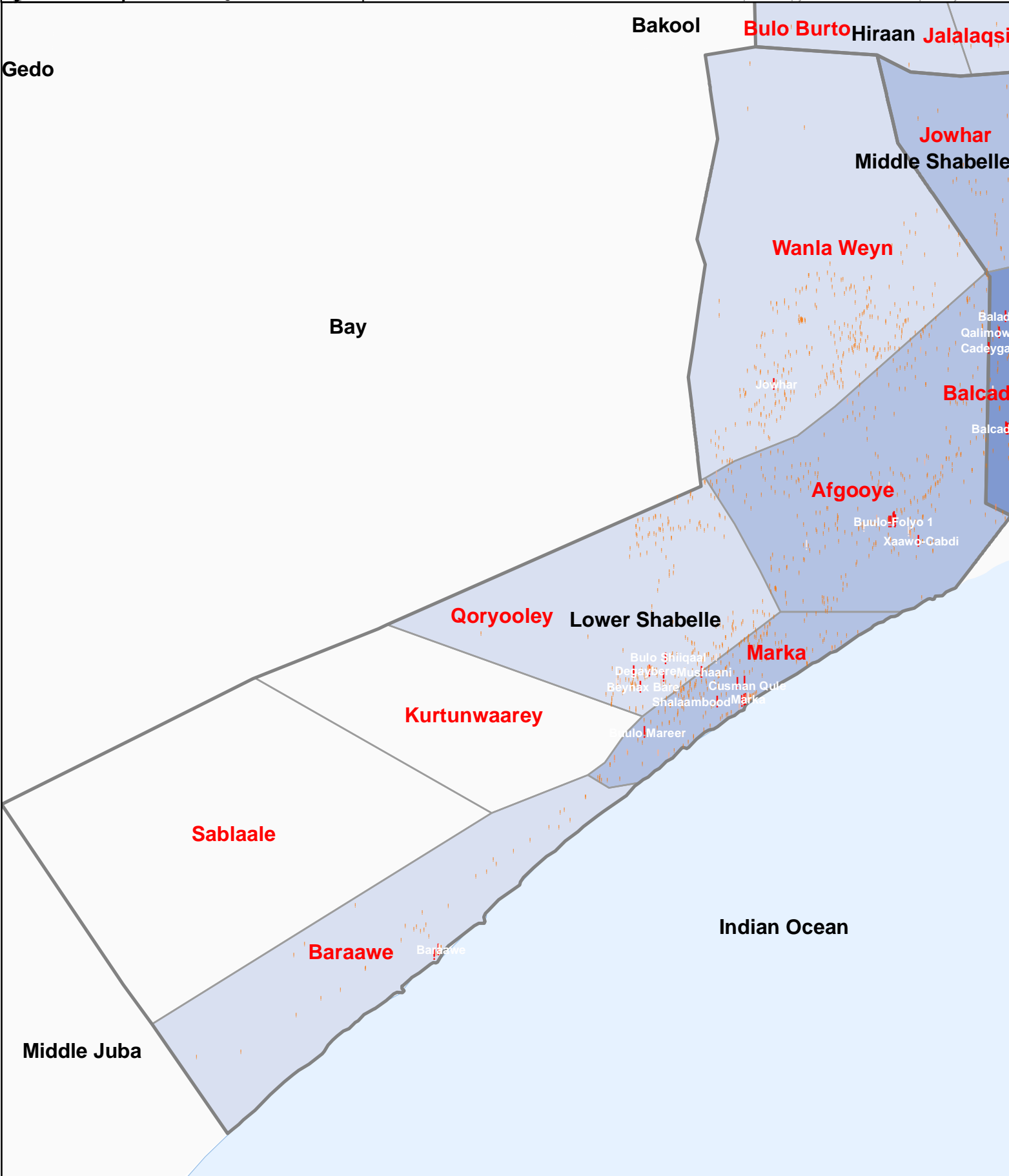
displacement.iom.int | dtmsupport@iom.int

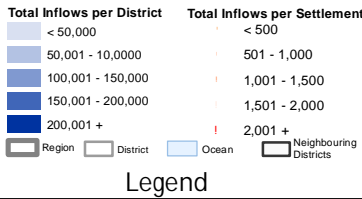
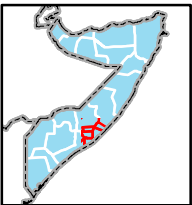
Region: Lower Shabelle



Source Data: ESRI, IOM, OCHA, OSM, UNHCR

Disclaimer: This map is for illustration purposes only. Names and boundaries on this map do not imply official endorsement or acceptance by IOM.





SOMALIA DTM: Baseline Mobility Assessment Round 1



Region: Middle Shabelle



Source Data: ESRI, IOM, OCHA, OSM, UNHCR

Disclaimer: This map is for illustration purposes only. Names and boundaries on this map do not imply official endorsement or acceptance by IOM.

