

Population and
Dwelling Counts - Canada

Chiffres de population et
des logements - Canada

Unincorporated
Places

Localités non
constituées

*Census
Recensement*

Canada 1986

92-105

92-105

Population

STATISTICS
CANADA

STATISTIQUE
CANADA

FEB 1 1994

LIBRARY
BIBLIOTHÈQUE


C.4



Statistics
Canada

Statistique
Canada

Canada



Population and
Dwelling Counts - Canada

Chiffres de population et
des logements - Canada

Unincorporated
Places

Localités non
constituées

Population · Population

Published under the authority of the Minister of
Supply and Services Canada

© Minister of Supply and Services Canada, 1988

Extracts from this publication may be reproduced
for individual use without permission provided the
source is fully acknowledged. However, reproduction
of this publication in whole or in part for purposes
of resale or redistribution requires written permission
from the Publishing Services Group, Permissions
Officer, Canadian Government Publishing Centre,
Ottawa, Canada K1A 0S9.

July 1988
8-4600-505

Price: Canada, \$57.00
Other Countries, \$67.00

Catalogue 92-105

ISBN 0-660-53454-1

Ottawa

Publication autorisée par le ministre des
Approvisionnement et Services Canada

© Ministre des Approvisionnements et
Services Canada, 1988

Le lecteur peut reproduire sans autorisation
des extraits de cette publication à des fins
d'utilisation personnelle à condition d'indiquer
la source en entier. Toutefois, la reproduction
de cette publication en tout ou en partie à des
fins commerciales ou de redistribution néces-
site l'obtention au préalable d'une autorisation
écrite des Services d'édition, Agent de droit
d'auteur, Centre d'édition du gouvernement du
Canada, Ottawa, Canada K1A 0S9.

Juillet 1988
8-4600-505


Prix: Canada, \$57.00
Autres pays, \$67.00

Catalogue 92-105

ISBN 0-660-53454-1

Ottawa





PREFACE

This series is one of three series designed to provide final population counts for the entire country based on the 1986 Census. This series of national publications presents population counts for several standard census geographic areas, i.e. federal electoral districts and census enumeration areas, census divisions and census subdivisions, census metropolitan areas and census agglomerations. Another publication presents population counts for all census unincorporated places in Canada.

Two other series provide similar data in provincial and regional presentations for these and other geographic levels.

Where data are reported for the same geographic areas in both the provincial and national publications, then the national publications generally present only 1986 population counts and population rankings whereas the provincial publications report additional data such as the population, on June 3, 1981, the population change between 1981 and 1986, the number of occupied private dwellings in 1986, as well as the 1986 land area and population density.

Population counts from the Census of Canada reflect a de jure enumeration method that counts persons where they are found on Census Day and then adjusts the count if the particular location is not their usual place of residence.

Population counts reported in these publications are unrounded and are based on an enumeration of the total population.

PRÉFACE

La présente série est l'une de trois séries offrant les chiffres définitifs de population du recensement de 1986 pour l'ensemble du pays. Constituée de publications nationales, elle présente les chiffres de population pour plusieurs régions géographiques normalisées du recensement comme les circonscriptions électorales fédérales et les secteurs de dénombrement du recensement, les divisions de recensement et les subdivisions de recensement, les régions métropolitaines de recensement et les agglomérations de recensement. Une autre publication fournit les chiffres de population pour toutes les localités non constituées de recensement au Canada.

Les deux autres séries sont formées de publications provinciales et régionales offrant des données semblables pour les mêmes niveaux géographiques et pour d'autres niveaux.

Lorsque les publications provinciales et nationales renferment les données pour les mêmes régions géographiques, les publications nationales ne contiennent généralement que les chiffres de population de 1986 et le classement selon la population, tandis que les publications provinciales comprennent d'autres données comme la population en date du 3 juin 1981, la variation de la population entre 1981 et 1986, le nombre de logements privés occupés en 1986 ainsi que les données de 1986 sur la superficie et la densité de la population.

Les chiffres de population du recensement du Canada sont établis à partir d'une méthode de dénombrement de jure qui consiste à dénombrer les personnes là où elles se trouvent le jour du recensement et, si ce lieu ne correspond pas au lieu habituel de résidence, à corriger les chiffres.

Les chiffres de population présentés dans ces publications ne sont pas arrondis et sont fondés sur le dénombrement de l'ensemble de la population.




TABLE OF CONTENTS

TABLE DES MATIÈRES

	Page
GUIDELINES FOR USING THIS PUBLICATION	v
Purpose	v
Organization of the Publication	v
Definitions, Methodology and Special Notes	v
Geographic and Content Considerations	v
Symbols	vii
1986 Census Products and Services	vii

	Page
LIGNES DIRECTRICES POUR L'UTILISATION DE CETTE PUBLICATION	v
But	v
Organisation de la publication	v
Définitions, méthodologie et notes spéciales	v
Facteurs de géographie et de contenu	v
Signes conventionnels	vii
Produits et services du recensement de 1986	vii

TABLE

Table 1. Unincorporated Places in Alphabetical Order, Showing Population and Location, for Canada, 1986

Reference Material in English


DEFINITIONS	xi
DATA QUALITY	xii
SPECIAL NOTES	xiii
REGIONAL OFFICE ADDRESSES	xxi

TABLEAU

Tableau 1. Localités non constituées en ordre alphabétique selon la population et la localisation, Canada, 1986

Documents de référence en français

DÉFINITIONS	xxv
QUALITÉ DES DONNÉES	xxvi
NOTES SPÉCIALES	xxviii
ADRESSES DES BUREAUX RÉGIONAUX	xxxv



GUIDELINES FOR USING THIS PUBLICATION

Purpose

This publication is one of five publications (Catalogue Nos. 92-101 to 92-105) that together provide population counts for many standard census geostatistical areas in Canada. This publication presents population counts of the 1986 Census of Canada for all unincorporated places (UPs) in Canada.

Unincorporated places, as defined by the census, refer to any cluster of five or more permanently occupied dwellings, in rural areas, locally known by a specific name but not having a local government or legal limits. Unincorporated places are not reported if located in areas defined by the census as being urban.

Organization of the Publication

Table

This publication contains one table that reports all census UPs in Canada in alphabetical order, provides the 1986 population and indicates the province, census division and census subdivision in which each UP is located.

Definitions, Methodology and Special Notes

Additional reference material, such as detailed definitions of terms and explanations of data quality, etc., may be found at the end of this publication immediately following the table. This information is presented separately in English and French sections for easier use.

Geographic and Content Considerations

Because unincorporated places, by definition, lack legal or official boundaries, it is not possible to define census enumeration areas that are equivalent to unincorporated places. The identification of unincorporated places is carried out primarily by Census Representatives during the collection operation and involves some degree of individual judgement.

LIGNES DIRECTRICES POUR L'UTILISATION DE CETTE PUBLICATION

But

Cette publication est l'une de cinq publications (nos 92-101 à 92-105 au catalogue) qui, ensemble, donnent les chiffres de population pour de nombreuses unités géostatistiques normalisées du recensement au Canada. Elle présente les chiffres de population établis par le recensement du Canada de 1986 pour les localités non constituées (LNC) au Canada.

Les localités non constituées, selon la définition du recensement, représentent un groupe quelconque d'au moins cinq logements occupés en permanence et situés dans une région rurale, connu localement sous un nom précis mais n'ayant pas d'administration locale ou de limites juridiques. Elles ne sont pas prises en compte si elles sont situées dans des régions considérées comme urbaines selon la définition du recensement.

Organisation de la publication

Tableau

Cette publication renferme un tableau qui présente toutes les LNC de recensement au Canada par ordre alphabétique, indique la population en 1986 ainsi que la province, la division de recensement et la subdivision de recensement où est située chaque LNC.

Définitions, méthodologie et notes spéciales

Vous trouverez d'autres données de référence, comme la définition détaillée des termes et des précisions sur la qualité des données, etc., à la fin de la publication, immédiatement après le tableau. Ces renseignements sont présentés dans des sections française et anglaise distinctes, ce qui en facilite la consultation.

Facteurs de géographie et de contenu

Étant donné que, par définition, les localités non constituées n'ont pas de limites juridiques ou officielles, il n'est pas possible de définir des secteurs de dénombrement du recensement qui correspondent à des localités non constituées. Leur identification est effectuée essentiellement par les recenseurs durant la collecte, et elle exige une certaine part de discernement personnel.

In order to ensure as uniform a method as possible for the identification and reporting of UPs, Census Representatives are instructed to identify all clusters of five or more permanently occupied dwellings locally known by a specific name but not having a local government. To assist them in their work, each Census Representative is provided with a list of UPs that were in his/her enumeration area at the time of the last census. Unincorporated places are added to or deleted from this list by the Census Representative according to what he/she finds during the enumeration process. Therefore, the unincorporated place names reported by the census may not correspond to names officially recognized by provincial/territorial authorities or the Canadian Permanent Committee on Geographical Names.

Unincorporated places are not reported in those areas defined by the census as being urban. This is because urban areas, as defined by the census, are themselves reported as geostatistical areas in census publications. Furthermore, because urban areas are continuously built-up areas and unincorporated places are clusters of dwellings it is difficult to accurately and consistently identify more than one unincorporated place in an urban area. For a complete list of urban areas in each province and territory, users should consult those publications providing population and dwelling counts (Catalogue Nos. 92-109 to 92-120, Table 12).

The census does not provide comparative 1981 population counts for the 1986 UPs. This is due to the fact that a UP with the same name reported in two censuses may not be comparable. Additional information about unincorporated places, their location and population counts will be included in the three 1986 Place Name Reference Lists (Catalogue Nos. 92-121 to 92-123).

Afin d'assurer la plus grande uniformité possible de la méthode utilisée pour l'identification et l'observation des LNC, on demande aux recenseurs d'identifier toutes les grappes d'au moins cinq logements occupés en permanence et connus localement sous un nom précis mais n'ayant pas d'administration locale. Pour les aider dans leur travail, on remet à chacun une liste des LNC qui se trouvaient dans son secteur de dénombrement lors du recensement précédent. Le recenseur ajoute à cette liste ou en supprime des localités non constituées selon ce qu'il découvre durant le processus de dénombrement. C'est pourquoi les noms des localités non constituées attribués par le recensement peuvent ne pas correspondre aux noms officiels établis par les autorités provinciales/territoriales ou par le Comité permanent canadien des noms géographiques.

Les localités non constituées ne sont pas indiquées dans les régions considérées comme urbaines selon la définition du recensement. La raison en est que les régions urbaines, selon la définition du recensement, sont elles-mêmes indiquées comme unités géostatistiques dans les publications du recensement. En outre, du fait que les régions urbaines représentent des régions bâties en continu et que les localités non constituées représentent des grappes de logements, il est difficile d'identifier de façon précise et uniforme plus d'une localité constituée dans une région urbaine. Pour une liste complète des régions urbaines de chaque province et territoire, les utilisateurs devraient consulter les publications qui fournissent les chiffres de population et des logements (nos 92-109 à 92-120 au catalogue, tableau 12).

Le recensement ne fournit pas les chiffres de population correspondants de 1981 pour les LNC de 1986, et ce parce que des LNC portant le même nom dans les deux recensements ne sont pas nécessairement équivalents. Des informations supplémentaires concernant les localités non constituées, leur localisation et leurs chiffres de population figureront dans les trois Listes de référence des noms de localités, 1986 (nos 92-121 à 92-123 au catalogue).

Symbols

The following standard symbols are used in Statistics Canada publications:

- .. figures not available
- ... figures not appropriate or not applicable
- nil or zero
- amount too small to be expressed

1986 Census Products and Services

Overview

The 1986 Census product line is designed to serve the diverse needs of our users. Using as a base the most demanded publications of past censuses, a full series of data, reference and analytical publications will be offered.

For the first time in 1986, a semi-custom product service will be available. This service allows users to choose from a selection of popular tables that feature most census characteristics such as age, sex, ethnic origin, occupation, etc., and identify their own specific geographic area of interest.

Custom data products remain our speciality. Customers may define their own parameters on data characteristics and geography (including user-defined areas) with the help of professional data consultants and systems people who are available to assist users in unravelling the technicalities of the census data base. Let Statistics Canada help you decide which product best suits your needs.

Further details on the products and services available from the census are contained in the 1986 Census Products and Services, Final Edition (Catalogue No. 99-103E).

Signes conventionnels

Les signes conventionnels suivants sont employés uniformément dans les publications de Statistique Canada:

- .. nombres non disponibles
- ... n'ayant pas lieu de figurer
- néant ou zéro
- nombres infimes

Produits et services du recensement de 1986

Aperçu

La gamme des produits du recensement de 1986 doit répondre aux besoins variés de nos utilisateurs. En fonction des publications les plus populaires des derniers recensements, nous offrirons une série complète de données, de documents de référence et d'ouvrages analytiques.

Pour la première fois, nous offrirons en 1986 un service de produits semi-personnalisés. Ce service permet aux utilisateurs de choisir parmi des tableaux populaires contenant la plupart des caractéristiques du recensement, comme l'âge, le sexe, l'origine ethnique, la profession, etc., et de déterminer la région géographique qui les intéresse.

Les produits de données personnalisés demeurent notre spécialité. Les clients peuvent définir leurs propres paramètres relatifs aux caractéristiques et aux régions géographiques visées par les données (y compris les régions déterminées par l'utilisateur), de concert avec les conseillers en données professionnels et les analystes de systèmes qui sont à leur disposition pour les aider à éclaircir les aspects techniques de la base de données du recensement. Laissez Statistique Canada vous aider à déterminer le produit qui répond le mieux à vos besoins.

Vous trouverez des renseignements supplémentaires sur les produits et services du recensement dans la publication Produits et services du recensement de 1986, version définitive (n° 99-103F au catalogue).

Reference Products

Users who may require assistance in the understanding and interpretation of the data should refer to the 1986 Census Dictionary (Catalogue No. 99-101E). This publication provides a range of definitions for all variables and terms used in the 1986 Census data products.

Users should contact their nearest Statistics Canada Regional Office for details. Addresses and telephone numbers appear on the last page of this publication.

Produits de référence

Les utilisateurs qui auraient besoin d'aide pour comprendre et interpréter les données peuvent consulter le Dictionnaire du recensement de 1986 (n° 99-101F au catalogue). Cette publication offre une définition de toutes les variables et de tous les termes utilisés dans les produits de données du recensement de 1986.

Pour obtenir de plus amples renseignements, les utilisateurs n'ont qu'à communiquer avec le bureau régional de Statistique Canada le plus près. Les adresses et numéros de téléphone des bureaux régionaux figurent à la dernière page de cette publication.

TABLE

-

TABLEAU




Table 1: Unincorporated Places in Alphabetical Order, Showing Population and Location, for Canada, 1986

Tableau 1: Localités non constituées en ordre alphabétique selon la population et la localisation, Canada, 1986

Table 1. Unincorporated Places in Alphabetical Order, Showing Population and Location, for Canada, 1986.

(Based on 100% Data)

No.	Unincorporated Place Localité non constituée	Province	Population
1	A and D Trailer Park	Nova Scotia - Nouvelle-Écosse	88
2	Abbott Heights	British Columbia - Colombie-Britannique	184
3	Abee	Alberta	26
4	Abenakis	Quebec - Québec	111
5	Aberarder	Ontario	14
6	Abercrombie	Nova Scotia - Nouvelle-Écosse	545
7	Aberdeen	Nova Scotia - Nouvelle-Écosse	108
8	Abingdon	Ontario	52
9	Abney	Prince Edward Island - Île-du-Prince-Édouard	107
10	Aboushagan	New Brunswick - Nouveau-Brunswick	75
11	Abrahams Cove	Newfoundland - Terre-Neuve	84
12	Abrams River	Nova Scotia - Nouvelle-Écosse	139
13	Acaciaville	Nova Scotia - Nouvelle-Écosse	103
14	Acadia Valley	Alberta	132
15	Acadie Siding	New Brunswick - Nouveau-Brunswick	86
16	Acadieville	New Brunswick - Nouveau-Brunswick	194
17	Actinolite	Ontario	109
18	Acton	New Brunswick - Nouveau-Brunswick	132
19	Acton Island	Ontario	62
20	Adam Lily Acres	Alberta	60
21	Adams Guich Settlement	New Brunswick - Nouveau-Brunswick	11
22	Adams Lake	British Columbia - Colombie-Britannique	30
23	Adamsville	New Brunswick - Nouveau-Brunswick	89
24	Addington Forks	Nova Scotia - Nouvelle-Écosse	67
25	Addison	Ontario	92
26	Adelaide	Ontario	19
27	Adeytown	Newfoundland - Terre-Neuve	56
28	Admiral Rock	Nova Scotia - Nouvelle-Écosse	122
29	Admiral's Cove	Newfoundland - Terre-Neuve	132
30	Adolphustown	Ontario	64
31	Advocate Harbour	Nova Scotia - Nouvelle-Écosse	196
32	Aerial	Alberta	152
33	Aetna	Alberta	92
34	Afton	Nova Scotia - Nouvelle-Écosse	330
35	Afton Station	Nova Scotia - Nouvelle-Écosse	130
36	Agawa Bay	Ontario	19
37	Aghaming	Manitoba	15
38	Agriculture Research Station	Alberta	25
39	Aguanish	Quebec - Québec	301
40	Ahbau Siding	British Columbia - Colombie-Britannique	8
41	Ahousat	British Columbia - Colombie-Britannique	5
42	Aino Beach	Ontario	17
43	Ainslie Glen	Nova Scotia - Nouvelle-Écosse	16
44	Ainsworth	British Columbia - Colombie-Britannique	57
45	Aird Subdivision	British Columbia - Colombie-Britannique	275
46	Akenside Estates	Alberta	21
47	Alaska	Prince Edward Island - Île-du-Prince-Édouard	64
48	Alba	Nova Scotia - Nouvelle-Écosse	14
49	Alban	Ontario	340
50	Albany	Prince Edward Island - Île-du-Prince-Édouard	229
51	Alberry Plains	Prince Edward Island - Île-du-Prince-Édouard	79
52	Albert Beach	Manitoba	32
53	Albert Bridge	Nova Scotia - Nouvelle-Écosse	64
54	Albert Mines	New Brunswick - Nouveau-Brunswick	279
55	Albert's Trailer Court	Ontario	195
56	Alberton	Ontario	40
57	Alberton South	Prince Edward Island - Île-du-Prince-Édouard	205

< In - Dans
= See - Voir

Tableau 1. Localités non constituées en ordre alphabétique selon la population et la localisation, Canada, 1986.

(Basé sur les données intégrales)

Census Division Division de recensement	Census Subdivision Subdivision de recensement	CSD Type Genre de SDR	N°
Annapolis County	Annapolis, Subd. C	SCM	1
Cariboo Regional District	Cariboo, Subd. A	SRD	2
Division No. 13	Thorhild County No. 7	CM	3
Dorchester	Sainte-Claire	SD	4
Lambton County	Plympton	TP	5
Pictou County	Pictou, Subd. B	SCM	6
Inverness County	Inverness, Subd. B	SCM	7
Niagara Regional Municipality	West Lincoln	TP	8
Kings County	Lot 54	LOT	9
Westmorland County	Sackville	PAR	10
Division No. 4	Division No. 4, Subd. E	SUN	11
Yarmouth County	Argyle	MD	12
Digby County	Digby	MD	13
Division No. 4	Acadia No. 34	MD	14
Kent County	Acadieville	PAR	15
Kent County	Acadieville	PAR	16
Hastings County	Elzevir and Grimsthorpe	TP	17
York County	Manners Sutton	PAR	18
Muskoka District Municipality	Muskoka Lakes	TP	19
Division No. 11	Strathcona County No. 20	CM	20
Restigouche County	Eldon	PAR	21
Thompson-Nicola Regional District	Thompson-Nicola, Subd. B	SRD	22
Kent County	Harcourt (includes Huskisson)	PAR	23
Antigonish County	Antigonish, Subd. A	SCM	24
Leeds and Grenville United Counties	Elizabethtown	TP	25
Middlesex County	Adelaide	TP	26
Division No. 7	Division No. 7, Subd. M	SUN	27
Hants County	East Hants	MD	28
Division No. 1	Division No. 1, Subd. U	SUN	29
Lennox and Addington County	Adolphustown	TP	30
Cumberland County	Cumberland, Subd. A	SCM	31
Division No. 5	Improvement District No. 7	ID	32
Division No. 3	Cardston No. 6	MD	33
Antigonish County	Antigonish, Subd. B	SCM	34
Antigonish County	Antigonish, Subd. B	SCM	35
Algoma District	Algoma, Unorganized, North Part	UNO	36
Division No. 19	Division No. 19, Unorganized	UNO	37
Division No. 2	Lethbridge County No. 26	CM	38
Saguenay	Aguanish	SD	39
Cariboo Regional District	Cariboo, Subd. A	SRD	40
Alberni-Clayoquot Regional District	Alberni-Clayoquot, Subd. B	SRD	41
Victoria County	Mariposa	TP	42
Inverness County	Inverness, Subd. B	SCM	43
Central Kootenay Regional District	Central Kootenay, Subd. B	SRD	44
Cariboo Regional District	Cariboo, Subd. A	SRD	45
Division No. 11	Strathcona County No. 20	CM	46
Prince County	Lot 10	LOT	47
Inverness County	Inverness, Subd. C	SCM	48
Sudbury District	Sudbury, Unorganized, North Part	UNO	49
Prince County	Lot 28	LOT	50
Queens County	Lot 50	LOT	51
Division No. 1	Alexander	LGD	52
Cape Breton County	Cape Breton, Subd. C	SCM	53
Albert County	Hillsborough	PAR	54
Cochrane District	Timmins	C	55
Hamilton-Wentworth Regional Municipality	Ancaster	T	56
Prince County	Lot 5	LOT	57

Table 1. Unincorporated Places in Alphabetical Order, Showing Population and Location, for Canada, 1986.

(Based on 100% Data)

No.	Unincorporated Place Localité non constituée	Province	Population
1	Albion	Prince Edward Island - Île-du-Prince-Édouard	83
2	Albion Cross	Prince Edward Island - Île-du-Prince-Édouard	38
3	Albion Trailer Court	Ontario	104
4	Albrights Corner	New Brunswick - Nouveau-Brunswick	46
5	Alcan Trailer Court	British Columbia - Colombie-Britannique	47
6	Alcida	New Brunswick - Nouveau-Brunswick	168
7	Alcomdale	Alberta	68
8	Alcona	Ontario	53
9	Alder Flats	Alberta	111
10	Alder Heights	Alberta	126
11	Alder Point	Nova Scotia - Nouvelle-Écosse	545
12	Alderburn	Newfoundland - Terre-Neuve	275
13	Alderney Point	Nova Scotia - Nouvelle-Écosse	155
14	Aldersville	Nova Scotia - Nouvelle-Écosse	81
15	Aldersyde	Alberta	55
16	Alderwood	New Brunswick - Nouveau-Brunswick	117
17	Aldouane	New Brunswick - Nouveau-Brunswick	922
18	Aldouane Station	New Brunswick - Nouveau-Brunswick	70
19	Aldred's Beach	Ontario	141
20	Alexander	Manitoba	318
21	Alexandra	Prince Edward Island - Île-du-Prince-Édouard	180
22	Alexandria	British Columbia - Colombie-Britannique	53
23	Alexis Creek	British Columbia - Colombie-Britannique	164
24	Aleza Lake	British Columbia - Colombie-Britannique	46
25	Algoma Mills	Ontario	57
26	Algonquin	Ontario	98
27	Algrove	Saskatchewan	28
28	Alhambra	Alberta	62
29	Alice Arm	British Columbia - Colombie-Britannique	6
30	Allains Creek	Nova Scotia - Nouvelle-Écosse	100
31	Allainville	New Brunswick - Nouveau-Brunswick	145
32	Allan Park	Ontario	56
33	Allandale Subdivision	British Columbia - Colombie-Britannique	10
34	Allans Corners	Quebec - Québec	50
35	Allardville Centre	New Brunswick - Nouveau-Brunswick	484
36	Allardville East	New Brunswick - Nouveau-Brunswick	76
37	Allen Heights	Nova Scotia - Nouvelle-Écosse	361
38	Allenby Trailer Park	British Columbia - Colombie-Britannique	36
39	Allendale	Nova Scotia - Nouvelle-Écosse	116
40	Allenford	Ontario	270
41	Allens Addition	British Columbia - Colombie-Britannique	146
42	Allenville	Nova Scotia - Nouvelle-Écosse	19
43	Allenwood	Ontario	33
44	Allisary	Prince Edward Island - Île-du-Prince-Édouard	30
45	Allison Lake	British Columbia - Colombie-Britannique	15
46	Allison Pass	British Columbia - Colombie-Britannique	10
47	Alliston	Prince Edward Island - Île-du-Prince-Édouard	145
48	Allsaw	Ontario	108
49	Alma	Nova Scotia - Nouvelle-Écosse	279
50	Alma	Ontario	322
51	Alma	Prince Edward Island - Île-du-Prince-Édouard	125
52	Almac Subdivision	Alberta	23
53	Almond Gardens	British Columbia - Colombie-Britannique	426
54	Alonsa	Manitoba	130
55	Alpine Village	Ontario	150
56	Alsfeldt	Ontario	21
57	Alsops Beach	Ontario	181

< In - Dans
= See - Voir

Tableau 1. Localités non constituées en ordre alphabétique selon la population et la localisation, Canada, 1986.

(Basé sur les données intégrales)

Census Division Division de recensement	Census Subdivision Subdivision de recensement	CSD Type Genre de SDR	N°
Kings County	Lot 61	LOT	1
Kings County	Lot 55	LOT	2
Ottawa-Carleton Regional Municipality	Osgoode	TP	3
Sunbury County	Sheffield	PAR	4
Peace River-Liard Regional District	Peace River-Liard, Subd. B	SRD	5
Gloucester County	Beresford	PAR	6
Division No. 11	Sturgeon No. 90	MD	7
Kenora District	Kenora, Unorganized	UNO	8
Division No. 11	Metaskiwin County No. 10	CM	9
Division No. 6	Foothills No. 31	MD	10
Cape Breton County	Cape Breton, Subd. A	SCM	11
Division No. 6	Division No. 6, Subd. D	SUN	12
Richmond County	Richmond, Subd. C	SCM	13
Lunenburg County	Chester	MD	14
Division No. 6	Foothills No. 31	MD	15
Gloucester County	Saumarez	PAR	16
Kent County	Saint-Charles	PAR	17
Kent County	Saint-Charles	PAR	18
Durham Regional Municipality	Scugog	TP	19
Division No. 7	Whitehead	RM	20
Queens County	Lot 49	LOT	21
Cariboo Regional District	Cariboo, Subd. A	SRD	22
Cariboo Regional District	Cariboo, Subd. C	SRD	23
Fraser-Fort George Regional District	Fraser-Fort George, Subd. A	SRD	24
Algoma District	North Shore	TP	25
Leeds and Grenville United Counties	Augusta	TP	26
Division No. 14	Barrier Valley No. 397	RM	27
Division No. 9	Clearwater No. 99	MD	28
Kitimat-Stikine Regional District	Kitimat-Stikine, Subd. A	SRD	29
Annapolis County	Annapolis, Subd. A	SCM	30
Northumberland County	Alnwick	PAR	31
Grey County	Bentinck	TP	32
Central Kootenay Regional District	Central Kootenay, Subd. A	SRD	33
Châteauguay	Très-Saint-Sacrement	P	34
Gloucester County	Allardville	PAR	35
Gloucester County	Allardville	PAR	36
Halifax County	Halifax, Subd. A	SCM	37
Cowichan Valley Regional District	Cowichan Valley, Subd. B	SRD	38
Shelburne County	Shelburne	MD	39
Bruce County	Arran	TP	40
Central Kootenay Regional District	Central Kootenay, Subd. B	SRD	41
Cumberland County	Cumberland, Subd. A	SCM	42
Simcoe County	Flos	TP	43
Queens County	Lot 37	LOT	44
Okanagan-Similkameen Regional District	Okanagan-Similkameen, Subd. C	SRD	45
Okanagan-Similkameen Regional District	Okanagan-Similkameen, Subd. C	SRD	46
Kings County	Lot 63	LOT	47
Haliburton County	Anson, Hindon and Minden	TP	48
Pictou County	Pictou, Subd. B	SCM	49
Wellington County	Nichol	TP	50
Prince County	Lot 3	LOT	51
Division No. 16	Improvement District No. 18 (Part)	ID	52
Kootenay Boundary Regional District	Kootenay Boundary, Subd. B	SRD	53
Division No. 17	Alonsa	LGD	54
Peterborough County	Harvey	TP	55
Grey County	Normanby	TP	56
Durham Regional Municipality	Brock	TP	57

Table 1. Unincorporated Places in Alphabetical Order, Showing Population and Location, for Canada, 1986.

(Based on 100% Data)

No.	Unincorporated Place Localité non constituée	Province	Population
1	Altamont	Manitoba	79
2	Altario	Alberta	40
3	Alticane	Saskatchewan	9
4	Alton	Nova Scotia - Nouvelle-Écosse	220
5	Altona	Ontario	122
6	Amaranth	Manitoba	292
7	Amberley	Ontario	23
8	Ameliasburg	Ontario	99
9	Ames Survey	Ontario	104
10	Amherst Head	Nova Scotia - Nouvelle-Écosse	148
11	Amherst Pointe	Ontario	143
12	Amherst Shore	Nova Scotia - Nouvelle-Écosse	47
13	Amiraults Hill	Nova Scotia - Nouvelle-Écosse	390
14	Ammon	New Brunswick - Nouveau-Brunswick	192
15	Amsterdam	Saskatchewan	50
16	Amulree	Ontario	64
17	Anagance	New Brunswick - Nouveau-Brunswick	147
18	Anahim Lake	British Columbia - Colombie-Britannique	85
19	Anama Bay	Manitoba	34
20	Anatapi	Alberta	59
21	Anchor Farms	Alberta	26
22	Ancona Point	Ontario	25
23	Anderson Addition	Alberta	45
24	Anderson Mountain	Nova Scotia - Nouvelle-Écosse	43
25	Anderson Settlement	New Brunswick - Nouveau-Brunswick	26
26	Anderson Subdivision	British Columbia - Colombie-Britannique	220
27	Anderson Subdivision	New Brunswick - Nouveau-Brunswick	86
28	Andersonville	New Brunswick - Nouveau-Brunswick	28
29	Andrewsville	Ontario	30
30	Anfield	New Brunswick - Nouveau-Brunswick	55
31	Angeline	Quebec - Québec	57
32	Angels Cove	Newfoundland - Terre-Neuve	57
33	Anger	Quebec - Québec	1445
34	Anglia	Saskatchewan	26
35	Anglo Rustico	Prince Edward Island - Île-du-Prince-Édouard	12
36	Anglo Tignish	Prince Edward Island - Île-du-Prince-Édouard	148
37	Angusville	Manitoba	141
38	Anmore And Area	British Columbia - Colombie-Britannique	243
39	Annaliesia Estates	Alberta	63
40	Annan	Ontario	50
41	Annandale	Nova Scotia - Nouvelle-Écosse	36
42	Annandale	Prince Edward Island - Île-du-Prince-Édouard	75
43	Annis	British Columbia - Colombie-Britannique	29
44	Anola	Manitoba	196
45	Anse-à-Beaufils	Quebec - Québec	163
46	Anse-à-Etoi-Caron	Quebec - Québec	42
47	Anse-Bleue	New Brunswick - Nouveau-Brunswick	562
48	Anse-de-Roche	Quebec - Québec	42
49	Anse-Pleureuse	Quebec - Québec	94
50	Ansley Subdivision	Ontario	109
51	Ansnoeveldt	Ontario	349
52	Anten Mills	Ontario	103
53	Antigonish Harbour	Nova Scotia - Nouvelle-Écosse	33
54	Antigonish Landing	Nova Scotia - Nouvelle-Écosse	125
55	Antler Lake	Alberta	97
56	Antrim	Nova Scotia - Nouvelle-Écosse	132
57	Anvil Island	British Columbia - Colombie-Britannique	4

< In - Dans
= See - Voir

Tableau 1. Localités non constituées en ordre alphabétique selon la population et la localisation, Canada, 1986.

(Basé sur les données intégrales)

Census Division Division de recensement	Census Subdivision Subdivision de recensement	CSD Type Genre de SDR	N°
Division No. 4	Lorne	RM	1
Division No. 4	Special Area No. 4	SA	2
Division No. 16	Douglas No. 436	RM	3
Colchester County	Colchester, Subd. C	SCM	4
Durham Regional Municipality	Uxbridge	TP	5
Division No. 17	Alonsa	LGD	6
Huron County	Ashfield	TP	7
Prince Edward County	Ameliasburgh	TP	8
Bruce County	Amabel	TP	9
Cumberland County	Cumberland, Subd. C	SCM	10
Essex County	Malden	TP	11
Cumberland County	Cumberland, Subd. C	SCM	12
Yarmouth County	Argyle	MD	13
Westmorland County	Moncton	PAR	14
Division No. 9	Buchanan No. 304	RM	15
Perth County	North Easthope	TP	16
Kings County	Cardwell	PAR	17
Cariboo Regional District	Cariboo, Subd. C	SRD	18
Division No. 19	Division No. 19, Unorganized	UNO	19
Division No. 6	Rocky View No. 44	MD	20
Division No. 11	Leduc County No. 25	CM	21
Victoria County	Verulam	TP	22
Division No. 7	Stettler County No. 6	CM	23
Pictou County	Pictou, Subd. C	SCM	24
Westmorland County	Sackville	PAR	25
Cariboo Regional District	Cariboo, Subd. B	SRD	26
York County	Kingsclear	PAR	27
Charlotte County	Saint James	PAR	28
Lanark County	Montague	TP	29
Victoria County	Gordon	PAR	30
Rouville	Saint-Ange-Gardien	P	31
Division No. 1	Division No. 1, Subd. C	SUN	32
Papineau	Masson	V	33
Division No. 12	Pleasant Valley No. 288	RM	34
Queens County	Lot 24	LOT	35
Prince County	Lot 1	LOT	36
Division No. 16	Silver Creek	RM	37
Greater Vancouver Regional District	Greater Vancouver, Subd. A	SRD	38
Division No. 11	Parkland County No. 31	CM	39
Grey County	Sydenham	TP	40
Colchester County	Colchester, Subd. B	SCM	41
Kings County	Lot 56	LOT	42
Columbia-Shuswap Regional District	Columbia-Shuswap, Subd. C	SRD	43
Division No. 12	Springfield	RM	44
Gaspé-Est	Percé	V	45
L'Islet	Saint-Jean-Port-Joli	SD	46
Gloucester County	New Bandon	PAR	47
Saguenay	Sacré-Coeur	SD	48
Gaspé-Ouest	Saint-Maxime-du-Mont-Louis	SD	49
Simcoe County	Wasaga Beach	T	50
York Regional Municipality	King	TP	51
Simcoe County	Flos	TP	52
Antigonish County	Antigonish, Subd. A	SCM	53
Antigonish County	Antigonish, Subd. A	SCM	54
Division No. 11	Strathcona County No. 20	CM	55
Halifax County	Halifax, Subd. E	SCM	56
Sunshine Coast Regional District	Sunshine Coast, Subd. A	SRD	57

Table 1. Unincorporated Places in Alphabetical Order, Showing Population and Location, for Canada, 1986.

(Based on 100% Data)

No.	Unincorporated Place Localité non constituée	Province	Population
1	Anzac	Alberta	231
2	Apoahqui	New Brunswick - Nouveau-Brunswick	323
3	Appewood Acres Subdivision	New Brunswick - Nouveau-Brunswick	202
4	Appin	Ontario	187
5	Appin Road	Prince Edward Island - Île-du-Prince-Édouard	86
6	Apple Hill	Ontario	257
7	Apple River	Nova Scotia - Nouvelle-Écosse	48
8	Applebee's Point	New Brunswick - Nouveau-Brunswick	24
9	Appledale	British Columbia - Colombie-Britannique	69
10	Applegrove	British Columbia - Colombie-Britannique	29
11	Appleton	Ontario	174
12	April Point	British Columbia - Colombie-Britannique	16
13	Apsley	Ontario	375
14	Aquadeo Beach	Saskatchewan	38
15	Aradt Acres	Alberta	19
16	Arbeau Settlement	New Brunswick - Nouveau-Brunswick	67
17	Arbour Ridge Subdivision	British Columbia - Colombie-Britannique	63
18	Arbutus Park	British Columbia - Colombie-Britannique	360
19	Arcadia	Nova Scotia - Nouvelle-Écosse	487
20	Archer	Ontario	72
21	Archibald Settlement	New Brunswick - Nouveau-Brunswick	128
22	Ardath	Saskatchewan	20
23	Ardbeg	Ontario	36
24	Arden	Manitoba	171
25	Arden	Ontario	146
26	Ardley	Alberta	20
27	Ardmoor	Alberta	88
28	Ardmore	Alberta	268
29	Ardness	Nova Scotia - Nouvelle-Écosse	70
30	Ardoch	Ontario	20
31	Ardoise	Nova Scotia - Nouvelle-Écosse	315
32	Ardrossan	Alberta	115
33	Ardtree	Ontario	76
34	Argenta	British Columbia - Colombie-Britannique	119
35	Argentia	Newfoundland - Terre-Neuve	50
36	Argosy	New Brunswick - Nouveau-Brunswick	44
37	Argyle	Manitoba	61
38	Argyle	New Brunswick - Nouveau-Brunswick	36
39	Argyle	Nova Scotia - Nouvelle-Écosse	74
40	Argyle	Ontario	26
41	Argyle Head	Nova Scotia - Nouvelle-Écosse	92
42	Argyle Shore	Prince Edward Island - Île-du-Prince-Édouard	164
43	Argyle Sound	Nova Scotia - Nouvelle-Écosse	116
44	Arichat	Nova Scotia - Nouvelle-Écosse	922
45	Arisaig	Nova Scotia - Nouvelle-Écosse	97
46	Ariss	Ontario	287
47	Arkell	Ontario	117
48	Arkwright	Ontario	29
49	Arlington	Nova Scotia - Nouvelle-Écosse	156
50	Arlington	Prince Edward Island - Île-du-Prince-Édouard	88
51	Arlington Beach	Saskatchewan	8
52	Arlington West	Nova Scotia - Nouvelle-Écosse	37
53	Armena	Alberta	47
54	Armond	New Brunswick - Nouveau-Brunswick	30
55	Armow	Ontario	29
56	Armstrong	Quebec - Québec	18
57	Armstrong Brook	New Brunswick - Nouveau-Brunswick	247

< In - Dans
= See - Voir

Tableau 1. Localités non constituées en ordre alphabétique selon la population et la localisation; Canada, 1986.

(Basé sur les données intégrales)

Census Division Division de recensement	Census Subdivision Subdivision de recensement	CSD Type - Genre de SDR	N°
Division No. 16	Improvement District No. 18 (Part)	ID	1
Kings County	Sussex	PAR	2
York County	New Maryland	PAR	3
Middlesex County	Ekfrid	TP	4
Queens County	Lot 30	LOT	5
Stormont, Dundas and Glengarry United Counties	Kenyon	TP	6
Cumberland County	Cumberland, Subd. A	SCM	7
Queens County	Wickham	PAR	8
Central Kootenay Regional District	Central Kootenay, Subd. B	SRD	9
Central Kootenay Regional District	Central Kootenay, Subd. A	SRD	10
Lenark County	Ramsay	TP	11
Comox-Strathcona Regional District	Comox-Strathcona, Subd. A	SRD	12
Peterborough County	Burleigh and Anstruther	TP	13
Division No. 17	Meota No. 468	RM	14
Division No. 13	Lac Ste. Anne County No. 28	CM	15
Northumberland County	Blackville	PAR	16
Thompson-Nicola Regional District	Thompson-Nicola, Subd. E	SRD	17
Nanaimo Regional District	Nanaimo, Subd. B	SRD	18
Yarmouth County	Yarmouth	MD	19
Stormont, Dundas and Glengarry United Counties	Williamsburgh	TP	20
Restigouche County	Durham	PAR	21
Division No. 12	Fertile Valley No. 285	RM	22
Parry Sound District	Parry Sound, Unorganized, Centre Part	UNO	23
Division No. 8	Lansdowne	RM	24
Frontenac County	Kennebec	TP	25
Division No. 8	Red Deer County No. 23	CM	26
Division No. 11	Strathcona County No. 20	CM	27
Division No. 12	Bonnyville No. 87	MD	28
Pictou County	Pictou, Subd. C	SCM	29
Frontenac County	Clarendon and Miller	TP	30
Hants County	West Hants	MD	31
Division No. 11	Strathcona County No. 20	CM	32
Simcoe County	Orillia	TP	33
Central Kootenay Regional District	Central Kootenay, Subd. B	SRD	34
Division No. 1	Division No. 1, Subd. B	SUN	35
Victoria County	Grand Falls	PAR	36
Division No. 14	Rockwood	RM	37
Carleton County	Aberdeen	PAR	38
Guysborough County	St. Mary's	MD	39
Victoria County	Eldon	TP	40
Yarmouth County	Argyle	MD	41
Queens County	Lot 30	LOT	42
Yarmouth County	Argyle	MD	43
Richmond County	Richmond, Subd. C	SCM	44
Antigonish County	Antigonish, Subd. A	SCM	45
Wellington County	Guelph	TP	46
Wellington County	Puslinch	TP	47
Bruce County	Arran	TP	48
Kings County	Kings, Subd. B	SCM	49
Prince County	Lot 14	LOT	50
Division No. 11	Last Mountain Valley No. 250	RM	51
Annapolis County	Annapolis, Subd. B	SCM	52
Division No. 10	Camrose County No. 22	CM	53
Carleton County	Brighton	PAR	54
Bruce County	Kincardine	TP	55
Beauce	Saint-Théophile	SD	56
Restigouche County	Durham	PAR	57

Table 1. Unincorporated Places in Alphabetical Order, Showing Population and Location, for Canada, 1986.

(Based on 100% Data)

No.	Unincorporated Place Localité non constituée	Province	Population
1	Armstrong Corners	Ontario	17
2	Arnaud	Manitoba	69
3	Arner	Ontario	46
4	Arnes	Manitoba	25
5	Arnolds Cove Station	Newfoundland - Terre-Neuve	34
6	Arnstein	Ontario	127
7	Arroostook Portage	New Brunswick - Nouveau-Brunswick	90
8	Arrow Creek	British Columbia - Colombie-Britannique	250
9	Arrow Point	Nova Scotia - Nouvelle-Écosse	99
10	Arrow River	Manitoba	11
11	Arrowhead Estates	Alberta	73
12	Arsenault Hill	Nova Scotia - Nouvelle-Écosse	40
13	Artesian Estates	Alberta	112
14	Arthurette	New Brunswick - Nouveau-Brunswick	84
15	Arthurville	Quebec - Québec	67
16	Artina Trailer Court	British Columbia - Colombie-Britannique	55
17	Artists View East Subdivision	Alberta	83
18	Artists View West Subdivision	Alberta	103
19	Arva	Ontario	30
20	Ascension	Prince Edward Island - Île-du-Prince-Édouard	117
21	Aschcroft Ranch	British Columbia - Colombie-Britannique	18
22	Ascot Beach	Alberta	24
23	Ascot Heights	Alberta	60
24	Ashdale	Nova Scotia - Nouvelle-Écosse	115
25	Ashdale	Nova Scotia - Nouvelle-Écosse	72
26	Ashern	Manitoba	620
27	Ashfield	Nova Scotia - Nouvelle-Écosse	18
28	Ashland	New Brunswick - Nouveau-Brunswick	122
29	Ashmont	Alberta	222
30	Ashmore	Nova Scotia - Nouvelle-Écosse	315
31	Ashton	Ontario	125
32	Ashton Creek	British Columbia - Colombie-Britannique	481
33	Ashville	Manitoba	25
34	Aspen	Nova Scotia - Nouvelle-Écosse	133
35	Aspen Cove	Newfoundland - Terre-Neuve	329
36	Aspen Estates	Alberta	14
37	Aspen Grove	Alberta	90
38	Aspen Grove	British Columbia - Colombie-Britannique	28
39	Aspen Heights	Alberta	97
40	Aspen Hills	Alberta	102
41	Aspen Hills	Alberta	46
42	Aspen Mobile Trailer Court	British Columbia - Colombie-Britannique	43
43	Aspen Park	Manitoba	245
44	Aspen Ridge Subdivision	Alberta	54
45	Aspey Brook	Newfoundland - Terre-Neuve	57
46	Asphodel Heights	Ontario	105
47	Asptogen	Nova Scotia - Nouvelle-Écosse	23
48	Assumption	Ontario	62
49	Astle	New Brunswick - Nouveau-Brunswick	213
50	Athelstan	Quebec - Québec	199
51	Atherley	Ontario	370
52	Atherton	Ontario	24
53	Athlone	Ontario	55
54	Athol	Nova Scotia - Nouvelle-Écosse	59
55	Athol Road	Nova Scotia - Nouvelle-Écosse	141
56	Atikameg	Alberta	18
57	Atironto	Ontario	280

< In - Dans
= See - Voir

Tableau 1. Localités non constituées en ordre alphabétique selon la population et la localisation, Canada, 1986.

(Basé sur les données intégrales)

Census Division Division de recensement	Census Subdivision Subdivision de recensement	CSD Type Genre de SDR	N°
Lanark County	Drummond	TP	1
Division No. 2	Franklin	RM	2
Essex County	Gosfield South	TP	3
Division No. 18	Gimli	RM	4
Division No. 1	Division No. 1, Subd. A	SUN	5
Parry Sound District	Parry Sound, Unorganized, Centre Part	UNO	6
Victoria County	Grand Falls	PAR	7
Central Kootenay Regional District	Central Kootenay, Subd. C	SRD	8
Richmond County	Richmond, Subd. C	SCM	9
Division No. 15	Miniota	RM	10
Division No. 11	Parkland County No. 31	CM	11
Inverness County	Inverness, Subd. A	SCM	12
Division No. 11	Strathcona County No. 20	CM	13
Victoria County	Gordon	PAR	14
Bellechasse	Saint-Raphaël	P	15
East Kootenay Regional District	East Kootenay, Subd. C	SRD	16
Division No. 6	Rocky View No. 44	MD	17
Division No. 6	Rocky View No. 44	MD	18
Middlesex County	London	TP	19
Prince County	Lot 1	LOT	20
Thompson-Nicola Regional District	Thompson-Nicola, Subd. D	SRD	21
Division No. 11	Parkland County No. 31	CM	22
Division No. 7	Mainwright No. 61	MD	23
Antigonish County	Antigonish, Subd. A	SCM	24
Hants County	West Hants	MD	25
Division No. 18	Siglunes	RM	26
Inverness County	Inverness, Subd. C	SCM	27
Carleton County	Brighton	PAR	28
Division No. 12	St. Paul County No. 19	CM	29
Digby County	Digby	MD	30
Ottawa-Carleton Regional Municipality	Goulbourn	TP	31
North Okanagan Regional District	North Okanagan, Subd. A	SRD	32
Division No. 17	Gilbert Plains	RM	33
Guysborough County	St. Mary's	MD	34
Division No. 8	Division No. 8, Subd. L	SUN	35
Division No. 11	Parkland County No. 31	CM	36
Division No. 18	Improvement District No. 16	ID	37
Thompson-Nicola Regional District	Thompson-Nicola, Subd. C	SRD	38
Division No. 11	Strathcona County No. 20	CM	39
Division No. 11	Parkland County No. 31	CM	40
Division No. 13	Lac Ste. Anne County No. 28	CM	41
Peace River-Liard Regional District	Peace River-Liard, Subd. C	SRD	42
Division No. 18	Gimli	RM	43
Division No. 19	Grande Prairie County No. 1	CM	44
Division No. 7	Division No. 7, Subd. L	SUN	45
Peterborough County	Asphodel	TP	46
Lunenburg County	Chester	MD	47
Peterborough County	Otonabee	TP	48
York County	Stanley	PAR	49
Huntingdon	Hinchinbrook	CT	50
Simcoe County	Mara	TP	51
Haldimand-Norfolk Regional Municipality	Delhi	TP	52
Simcoe County	Adjala	TP	53
Cumberland County	Cumberland, Subd. B	SCM	54
Cumberland County	Cumberland, Subd. B	SCM	55
Division No. 17	Improvement District No. 17	ID	56
Lanark County	Montague	TP	57

Table 1. Unincorporated Places in Alphabetical Order, Showing Population and Location, for Canada, 1986.

(Based on 100% Data)

No.	Unincorporated Place Localité non constituée	Province	Population
1	Atlanta	Nova Scotia - Nouvelle-Écosse	113
2	Atlantic	Nova Scotia - Nouvelle-Écosse	4
3	Atlas Trailer Court	Saskatchewan	97
4	Atlin	British Columbia - Colombie-Britannique	506
5	Atmore	Alberta	37
6	Attercliffe	Ontario	72
7	Atwood	Ontario	725
8	Atwoods Brook	Nova Scotia - Nouvelle-Écosse	79
9	Aubigny	Manitoba	90
10	Aubrey	Ontario	99
11	Aubrey	Quebec - Québec	25
12	Auburn	Nova Scotia - Nouvelle-Écosse	703
13	Auburn	Ontario	217
14	Auburn	Prince Edward Island - Île-du-Prince-Édouard	71
15	Auburndale	Nova Scotia - Nouvelle-Écosse	227
16	Auburnville	New Brunswick - Nouveau-Brunswick	64
17	Auclair	Quebec - Québec	262
18	Auden	Ontario	25
19	Audet	Quebec - Québec	58
20	Augien Subdivision	Manitoba	32
21	Augsburg	Ontario	34
22	Augustine Cove	Prince Edward Island - Île-du-Prince-Édouard	174
23	Aulac	New Brunswick - Nouveau-Brunswick	223
24	Aulds Cove	Nova Scotia - Nouvelle-Écosse	235
25	Ault Island	Ontario	37
26	Aurigny	Quebec - Québec	333
27	Austin	Manitoba	425
28	Austin	Quebec - Québec	136
29	Australian	British Columbia - Colombie-Britannique	43
30	Authier	Quebec - Québec	153
31	Avening	Ontario	77
32	Avery Park	Alberta	96
33	Avery Point	Ontario	25
34	Avola	British Columbia - Colombie-Britannique	112
35	Avon	New Brunswick - Nouveau-Brunswick	81
36	Avon	Ontario	75
37	Avondale	New Brunswick - Nouveau-Brunswick	101
38	Avondale	Nova Scotia - Nouvelle-Écosse	188
39	Avondale	Nova Scotia - Nouvelle-Écosse	126
40	Avondale	Prince Edward Island - Île-du-Prince-Édouard	78
41	Avondale Estates	Alberta	34
42	Avondale Station	Nova Scotia - Nouvelle-Écosse	14
43	Avonmore	Ontario	308
44	Avonport	Nova Scotia - Nouvelle-Écosse	298
45	Avonport Station	Nova Scotia - Nouvelle-Écosse	122
46	Avonton	Ontario	32
47	Aweres Estates	Ontario	53
48	Aylesford	Nova Scotia - Nouvelle-Écosse	904
49	Aylesford East	Nova Scotia - Nouvelle-Écosse	128
50	Aylesford Lake	Nova Scotia - Nouvelle-Écosse	34
51	Aylmer Sound	Quebec - Québec	83
52	Ayton	Ontario	425
53	Azu Village	British Columbia - Colombie-Britannique	7
54	B and B Trailer Court = River Park Trailer Court	Saskatchewan	
55	B and D Trailer Court	British Columbia - Colombie-Britannique	21
56	Babbit	New Brunswick - Nouveau-Brunswick	35
57	Babcock Subdivision	British Columbia - Colombie-Britannique	26

< In - Dans
= See - Voir

Tableau 1. Localités non constituées en ordre alphabétique selon la population et la localisation, Canada, 1986.

(Basé sur les données intégrales)

Census Division Division de recensement	Census Subdivision Subdivision de recensement	CSD Type - Genre de SDR	N°
Kings County Shelburne County Division No. 8	Kings, Subd. B	SCM	1
	Shelburne	MD	2
	Swift Current No. 137	RM	3
Stikine Region Division No. 13 Niagara Regional Municipality	Stikine, Subd. A	SRD	4
	Athabasca County No. 12	CM	5
	West Lincoln	TP	6
Perth County Shelburne County Division No. 3	Elma	TP	7
	Barrington	MD	8
	Morris	RM	9
Kenora District Châteauguay Kings County	Kenora, Unorganized	UNO	10
	Saint-Jean-Chrysostome	P	11
	Kings, Subd. A	SCM	12
Huron County Queens County Lunenburg County	Hullett	TP	13
	Lot 36	LOT	14
	Lunenburg	MD	15
Northumberland County Témiscouata Thunder Bay District	Hardwicke	PAR	16
	Auclair	SD	17
	Thunder Bay, Unorganized	UNO	18
Frontenac Division No. 1 Renfrew County	Audet	SD	19
	Alexander	LGD	20
	Grattan	TP	21
Prince County Westmorland County Guysborough County	Lot 28	LOT	22
	Westmorland	PAR	23
	Guysborough	MD	24
Stormont, Dundas and Glengarry United Counties Îles-de-la-Madeleine Division No. 8	Osnabruck	TP	25
	Île-du-Havre-Aubert	SD	26
	North Norfolk	RM	27
Brome Cariboo Regional District Abitibi	Austin	SD	28
	Cariboo, Subd. A	SRD	29
	Authier	SD	30
Simcoe County Division No. 11 Victoria County	Nottawasaga	TP	31
	Strathcona County No. 20	CM	32
	Carden	TP	33
Thompson-Nicola Regional District Queens County Elgin County	Thompson-Nicola, Subd. A	SRD	34
	Canning	PAR	35
	South Dorchester	TP	36
Carleton County Hants County Pictou County	Wilmot	PAR	37
	West Hants	MD	38
	Pictou, Subd. C	SCM	39
Queens County Division No. 11 Pictou County	Lot 49	LOT	40
	Parkland County No. 31	CM	41
	Pictou, Subd. C	SCM	42
Stormont, Dundas and Glengarry United Counties Kings County Kings County	Roxborough	TP	43
	Kings, Subd. D	SCM	44
	Kings, Subd. D	SCM	45
Perth County Algoma District Kings County	Downie	TP	46
	Algoma, Unorganized, North Part	UNO	47
	Kings, Subd. A	SCM	48
Kings County Kings County Seguénay	Kings, Subd. A	SCM	49
	Kings, Subd. A	SCM	50
	Côte-Nord-du-Golfe-Saint-Laurent	SD	51
Grey County Fraser-Fort George Regional District	Normanby	TP	52
	Fraser-Fort George, Subd. A	SRD	53
			54
North Okanagan Regional District Sunbury County Thompson-Nicola Regional District	North Okanagan, Subd. A	SRD	55
	Burton	PAR	56
	Thompson-Nicola, Subd. A	SRD	57

Table 1. Unincorporated Places in Alphabetical Order, Showing Population and Location, for Canada, 1986.

(Based on 100% Data)

No.	Unincorporated Place Localité non constituée	Province	Population
1	Baccaro	Nova Scotia - Nouvelle-Écosse	69
2	Back Bay	New Brunswick - Nouveau-Brunswick	597
3	Back Centre	Nova Scotia - Nouvelle-Écosse	130
4	Back Lots	New Brunswick - Nouveau-Brunswick	162
5	Bacon Ridge	Manitoba	200
6	Baddeck	Nova Scotia - Nouvelle-Écosse	995
7	Baddeck Bay	Nova Scotia - Nouvelle-Écosse	208
8	Baddeck Bridge	Nova Scotia - Nouvelle-Écosse	58
9	Baddow	Ontario	126
10	Baden	Manitoba	59
11	Baden	Ontario	1058
12	Badger Corners	Ontario	182
13	Badgerville	Saskatchewan	217
14	Badjeros	Ontario	41
15	Bagdad	New Brunswick - Nouveau-Brunswick	28
16	Bagot	Manitoba	55
17	Baie de Petit Pokemouche	New Brunswick - Nouveau-Brunswick	175
18	Baie Verte	New Brunswick - Nouveau-Brunswick	142
19	Baie Verte Road	New Brunswick - Nouveau-Brunswick	78
20	Baie-des-Homards	Quebec - Québec	190
21	Baie-des-Moutons	Quebec - Québec	234
22	Baie-des-Rochers	Quebec - Québec	161
23	Baie-des-Sables	Quebec - Québec	488
24	Baie-du-Milieu	Quebec - Québec	62
25	Baie-du-Vieux-Fort	Quebec - Québec	145
26	Baie-Johan-Beetz	Quebec - Québec	112
27	Baie-Sainte-Anne	New Brunswick - Nouveau-Brunswick	724
28	Bailey's Beach	Ontario	63
29	Baileys Brook	Nova Scotia - Nouvelle-Écosse	98
30	Bailieboro	Ontario	283
31	Bains Corner	New Brunswick - Nouveau-Brunswick	257
32	Baker Brook	New Brunswick - Nouveau-Brunswick	37
33	Bakers Settlement	Nova Scotia - Nouvelle-Écosse	285
34	Bala	Ontario	527
35	Balaclava	Ontario	27
36	Balay Subdivision	Alberta	22
37	Bald Hill	New Brunswick - Nouveau-Brunswick	35
38	Balderson	Ontario	36
39	Baldonnel	British Columbia - Colombie-Britannique	128
40	Baldur	Manitoba	376
41	Baldwin	Ontario	121
42	Baldwin Mills	Quebec - Québec	151
43	Baldwinton	Saskatchewan	22
44	Baleine	Nova Scotia - Nouvelle-Écosse	14
45	Balfour	British Columbia - Colombie-Britannique	239
46	Balfron	Nova Scotia - Nouvelle-Écosse	96
47	Ball Meadows	Alberta	38
48	Ball Point	Ontario	158
49	Ballantynes Cove	Nova Scotia - Nouvelle-Écosse	21
50	Ballinafad	Ontario	161
51	Balls Creek	Nova Scotia - Nouvelle-Écosse	221
52	Ballycroy	Ontario	36
53	Ballymote	Ontario	18
54	Balmer Lake	Ontario	22
55	Balmoral	Alberta	77
56	Balmoral	British Columbia - Colombie-Britannique	19
57	Balmoral	Manitoba	115

< In - Dans
= See - Voir

Tableau 1. Localités non constituées en ordre alphabétique selon la population et la localisation, Canada, 1986.

(Basé sur les données intégrales)

Census Division Division de recensement	Census Subdivision Subdivision de recensement	CSD Type Genre de SDR	N°
Shelburne County Charlotte County Lunenburg County	Barrington	MD	1
	Saint George	PAR	2
	Lunenburg	MD	3
Northumberland County Division No. 17 Victoria County	Newcastle	PAR	4
	Alonsa	LGD	5
	Victoria, Subd. B	SCM	6
Victoria County Victoria County Victoria County	Victoria, Subd. B	SCM	7
	Victoria, Subd. B	SCM	8
	Somerville	TP	9
Division No. 19 Waterloo Regional Municipality Parry Sound District	Division No. 19, Unorganized	UNO	10
	Wilnot	TP	11
	McDougall	TP	12
Division No. 9 Grey County Queens County	Cote 64	R	13
	Osprey	TP	14
	Johnston	PAR	15
Division No. 8 Gloucester County Westmorland County	North Norfolk	RM	16
	Shippagan	PAR	17
	Westmorland	PAR	18
Westmorland County Saguenay Saguenay	Westmorland	PAR	19
	Rivière-Pentecôte	SD	20
	Côte-Nord-du-Golfe-Saint-Laurent	SD	21
Charlevoix-Est Matane Saguenay	Saint-Siméon	P	22
	Baie-des-Sables	SD	23
	Côte-Nord-du-Golfe-Saint-Laurent	SD	24
Saguenay Saguenay Northumberland County	Côte-Nord-du-Golfe-Saint-Laurent	SD	25
	Baie-Johan-Beetz	SD	26
	Hardwicke	PAR	27
Essex County Pictou County Peterborough County	Malden	TP	28
	Pictou, Subd. C	SCM	29
	South Monaghan	TP	30
Saint John County York County Lunenburg County	Saint Martins	PAR	31
	New Maryland	PAR	32
	Lunenburg	MD	33
Muskoka District Municipality Renfrew County Division No. 13	Muskoka Lakes	TP	34
	Grattan	TP	35
	Athabasca County No. 12	CM	36
Queens County Lanark County Peace River-Liard Regional District	Wickham	PAR	37
	Drummond	TP	38
	Peace River-Liard, Subd. B	SRD	39
Division No. 4 York Regional Municipality Stanstead	Argyle	RM	40
	Georgina	TP	41
	Barnston	CT	42
Division No. 13 Cape Breton County Central Kootenay Regional District	Hillsdale No. 440	RM	43
	Cape Breton, Subd. C	SCM	44
	Central Kootenay, Subd. B	SRD	45
Colchester County Division No. 11 Victoria County	Colchester, Subd. B	SCM	46
	Strathcona County No. 20	CM	47
	Mariposa	TP	48
Antigonish County Wellington County Cape Breton County	Antigonish, Subd. A	SCM	49
	Erin	TP	50
	Cape Breton, Subd. A	SCM	51
Simcoe County Middlesex County Kenora District	Adjala	TP	52
	London	TP	53
	Golden	TP	54
Division No. 8 Columbia-Shuswap Regional District Division No. 14	Red Deer County No. 23	CM	55
	Columbia-Shuswap, Subd. C	SRD	56
	Rockwood	RM	57

Table 1. Unincorporated Places in Alphabetical Order, Showing Population and Location, for Canada, 1986.

(Based on 100% Data)

No.	Unincorporated Place Localité non constituée	Province	Population
1	Balmoral Mills	Nova Scotia - Nouvelle-Écosse	33
2	Balmy Beach	Ontario	446
3	Baltic	Prince Edward Island - Île-du-Prince-Édouard	91
4	Baltics	Ontario	60
5	Baltimore	Ontario	166
6	Bamberg	Ontario	105
7	Bamberton	British Columbia - Colombie-Britannique	63
8	Bangor	Nova Scotia - Nouvelle-Écosse	63
9	Bangor Road	Prince Edward Island - Île-du-Prince-Édouard	179
10	Bangs Falls	Nova Scotia - Nouvelle-Écosse	43
11	Bankend	Saskatchewan	38
12	Banks	Ontario	27
13	Banksiana Ranch	Alberta	71
14	Banner	Ontario	18
15	Bannockburn	Ontario	75
16	Bannon	New Brunswick - Nouveau-Brunswick	73
17	Banview Estates	Ontario	31
18	Bapaume	Saskatchewan	26
19	Baptiste	Ontario	36
20	Baptiste Lake	Alberta	11
21	Bar Point	Ontario	193
22	Bar River	Ontario	142
23	Barachois	New Brunswick - Nouveau-Brunswick	1185
24	Barachois	Quebec - Québec	154
25	Barachois-Nord	Quebec - Québec	47
26	Barachois-Ouest	Quebec - Québec	176
27	Barber's Beach	Ontario	127
28	Bareneed	Newfoundland - Terre-Neuve	330
29	Barkhouse Settlement	Nova Scotia - Nouvelle-Écosse	23
30	Barlochan	Ontario	68
31	Barlow	British Columbia - Colombie-Britannique	276
32	Barnaby River	New Brunswick - Nouveau-Brunswick	60
33	Barnesville	New Brunswick - Nouveau-Brunswick	387
34	Barnettville	New Brunswick - Nouveau-Brunswick	235
35	Barneys River Station	Nova Scotia - Nouvelle-Écosse	58
36	Barnston	Quebec - Québec	133
37	Barnston Island	British Columbia - Colombie-Britannique	114
38	Baronwood	Alberta	28
39	Barony	New Brunswick - Nouveau-Brunswick	35
40	Barr Settlement	Nova Scotia - Nouvelle-Écosse	32
41	Barr'd Islands	Newfoundland - Terre-Neuve	221
42	Barra Glen	Nova Scotia - Nouvelle-Écosse	21
43	Barrachois	Nova Scotia - Nouvelle-Écosse	41
44	Barrachois Harbour	Nova Scotia - Nouvelle-Écosse	39
45	Barrie Hill	Ontario	18
46	Barrieau	New Brunswick - Nouveau-Brunswick	24
47	Barrier Ford	Saskatchewan	8
48	Barriere	British Columbia - Colombie-Britannique	1204
49	Barrington	Nova Scotia - Nouvelle-Écosse	304
50	Barrington Passage	Nova Scotia - Nouvelle-Écosse	416
51	Barrington West	Nova Scotia - Nouvelle-Écosse	45
52	Barronsfield	Nova Scotia - Nouvelle-Écosse	34
53	Barrow Bay	Ontario	46
54	Barrows	Manitoba	159
55	Barry Heights	Ontario	168
56	Barryville	New Brunswick - Nouveau-Brunswick	207
57	Barza	New Brunswick - Nouveau-Brunswick	294

< In - Dans
= See - Voir

Tableau 1. Localités non constituées en ordre alphabétique selon la population et la localisation, Canada, 1986.

(Basé sur les données intégrales)

Census Division Division de recensement	Census Subdivision Subdivision de recensement	CSD Type - Genre de SDR	N°
Colchester County	Colchester, Subd. B	SCM	1
Grey County	Sarawak	TP	2
Prince County	Lot 18	LOT	3
Stormont, Dundas and Glengarry United Counties	Kenyon	TP	4
Northumberland County	Hamilton	TP	5
Waterloo Regional Municipality	Wellesley	TP	6
Cowichan Valley Regional District	Cowichan Valley, Subd. C	SRD	7
Digby County	Clare	MD	8
Kings County	Lot 40	LOT	9
Queens County	Queens, Subd. B	SCM	10
Division No. 10	Emerald No. 277	RM	11
Gray County	Collingwood	TP	12
Division No. 11	Parkland County No. 31	CM	13
Oxford County	Zorra	TP	14
Hastings County	Madoc	TP	15
Carleton County	Brighton	PAR	16
Hastings County	Herschel	TP	17
Division No. 16	Spiritwood No. 496	RM	18
Hastings County	Herschel	TP	19
Division No. 13	Athabasca County No. 12	CM	20
Essex County	Malden	TP	21
Algoma District	Laird	TP	22
Westmorland County	Shediac	PAR	23
Gaspé-Est	Percé	V	24
Gaspé-Est	Percé	V	25
Gaspé-Est	Percé	V	26
Wellington County	Puslinch	TP	27
Division No. 1	Division No. 1, Subd. L	SUN	28
Halifax County	Halifax, Subd. G	SCM	29
Muskoka District Municipality	Muskoka Lakes	TP	30
Cariboo Regional District	Cariboo, Subd. A	SRD	31
Northumberland County	Nelson	PAR	32
Kings County	Upham	PAR	33
Northumberland County	Blackville	PAR	34
Pictou County	Pictou, Subd. C	SCM	35
Stanstead	Barnston	CT	36
Greater Vancouver Regional District	Greater Vancouver, Subd. A	SRD	37
Division No. 11	Strathcona County No. 20	CM	38
York County	Dumfries	PAR	39
Hants County	East Hants	MD	40
Division No. 8	Joe Batt's Arm-Barr'd Islands-Shoal Bay	T	41
Victoria County	Victoria, Subd. B	SCM	42
Colchester County	Colchester, Subd. B	SCM	43
Cape Breton County	Cape Breton, Subd. A	SCM	44
Wellington County	Eramosa	TP	45
Kent County	Acadieville	PAR	46
Division No. 14	Bjorkdale No. 426	RM	47
Thompson-Nicola Regional District	Thompson-Nicola, Subd. A	SRD	48
Shelburne County	Barrington	MD	49
Shelburne County	Barrington	MD	50
Shelburne County	Barrington	MD	51
Cumberland County	Cumberland, Subd. A	SCM	52
Bruce County	Eastnor	TP	53
Division No. 19	Division No. 19, Unorganized	UND	54
Northumberland County	Murray	TP	55
Northumberland County	Alnwick	PAR	56
Kings County	Rothesay	PAR	57

Table 1. Unincorporated Places in Alphabetical Order, Showing Population and Location, for Canada, 1986.

(Based on 100% Data)

No.	Unincorporated Place Localité non constituée	Province	Population
1	Barss Corner	Nova Scotia - Nouvelle-Écosse	163
2	Barter Settlement	New Brunswick - Nouveau-Brunswick	82
3	Barthel	Saskatchewan	19
4	Bartholomew	New Brunswick - Nouveau-Brunswick	16
5	Bartibog Bridge	New Brunswick - Nouveau-Brunswick	142
6	Bartletts Harbour	Newfoundland - Terre-Neuve	177
7	Bartletts Mills	New Brunswick - Nouveau-Brunswick	25
8	Barton	Nova Scotia - Nouvelle-Écosse	119
9	Barville	Quebec - Québec	64
10	Bas-Paquetville	New Brunswick - Nouveau-Brunswick	82
11	Bass Lake Woodlands	Ontario	201
12	Bass River	New Brunswick - Nouveau-Brunswick	165
13	Bass River	Nova Scotia - Nouvelle-Écosse	172
14	Bass River Point	New Brunswick - Nouveau-Brunswick	116
15	Basse-Aboujagane	New Brunswick - Nouveau-Brunswick	209
16	Basswood	Manitoba	60
17	Basswood Ridge	New Brunswick - Nouveau-Brunswick	43
18	Bastarache	New Brunswick - Nouveau-Brunswick	54
19	Batawa	Ontario	261
20	Batchawana Bay	Ontario	115
21	Batchelar Subdivision	Manitoba	89
22	Bateman	Saskatchewan	32
23	Batemans Mills	New Brunswick - Nouveau-Brunswick	33
24	Bates Beach	British Columbia - Colombie-Britannique	29
25	Bateston	Nova Scotia - Nouvelle-Écosse	195
26	Bathurst Mines	New Brunswick - Nouveau-Brunswick	44
27	Batoche	Quebec - Québec	35
28	Battersea	Ontario	150
29	Battle Lake	Alberta	20
30	Bauline	Newfoundland - Terre-Neuve	417
31	Bauline East	Newfoundland - Terre-Neuve	23
32	Baxter	Ontario	146
33	Baxters Corner	New Brunswick - Nouveau-Brunswick	268
34	Baxters Harbour	Nova Scotia - Nouvelle-Écosse	146
35	Bay Berry Estates	Ontario	134
36	Bay du Vin	New Brunswick - Nouveau-Brunswick	151
37	Bay du Vin Beach	New Brunswick - Nouveau-Brunswick	30
38	Bay Estates	Ontario	17
39	Bay Fortune	Prince Edward Island - Île-du-Prince-Édouard	84
40	Bay Meadows	Ontario	36
41	Bay Road	New Brunswick - Nouveau-Brunswick	141
42	Bay Shore Heights	Manitoba	9
43	Bay St. Lawrence	Nova Scotia - Nouvelle-Écosse	234
44	Bay View	New Brunswick - Nouveau-Brunswick	52
45	Bay View	Nova Scotia - Nouvelle-Écosse	81
46	Bay View	Nova Scotia - Nouvelle-Écosse	178
47	Bayard	New Brunswick - Nouveau-Brunswick	19
48	Bayfield	New Brunswick - Nouveau-Brunswick	116
49	Bayfield	Nova Scotia - Nouvelle-Écosse	181
50	Bayfield	Prince Edward Island - Île-du-Prince-Édouard	21
51	Bayfield Harbour	Ontario	37
52	Bayfield Road	Nova Scotia - Nouvelle-Écosse	158
53	Bayhead	Nova Scotia - Nouvelle-Écosse	111
54	Baynes Lake	British Columbia - Colombie-Britannique	162
55	Bayport	Nova Scotia - Nouvelle-Écosse	173
56	Bayshore	New Brunswick - Nouveau-Brunswick	207
57	Bayshore Village	Ontario	156

< In - Dans
= See - Voir

Tableau 1. Localités non constituées en ordre alphabétique selon la population et la localisation, Canada, 1986.

(Basé sur les données intégrales)

Census Division Division de recensement	Census Subdivision Subdivision de recensement	CSD Type - Genre de SDR	N°
Lunenburg County	Lunenburg	MD	1
Charlotte County	Saint Stephen	PAR	2
Division No. 17	Loon Lake No. 561	RM	3
Northumberland County	Blackville	PAR	4
Northumberland County	Newcastle	PAR	5
Division No. 9	Division No. 9, Subd. C	SUN	6
Charlotte County	Saint Croix	PAR	7
Digby County	Digby	MD	8
Abitibi	Fiedmont-et-Barraute	SD	9
Gloucester County	Paquetville	PAR	10
Simcoe County	Drillia	TP	11
Kent County	Weldford	PAR	12
Colchester County	Colchester, Subd. A	SCM	13
Kent County	Weldford	PAR	14
Westmorland County	Shediac	PAR	15
Division No. 15	Saskatchewan	RM	16
Charlotte County	Saint James	PAR	17
Kent County	Saint Mary	PAR	18
Hastings County	Sidney	TP	19
Algoma District	Algoma, Unorganized, North Part	UND	20
Division No. 21	Consol. (Carrot Valley)	LGD	21
Division No. 3	Gravelbourg No. 104	RM	22
Westmorland County	Shediac	PAR	23
Comox-Strathcona Regional District	Comox-Strathcona, Subd. C	SRD	24
Cape Breton County	Cape Breton, Subd. C	SCM	25
Gloucester County	Bathurst	PAR	26
Wolfe	Garthby	CT	27
Frontenac County	Storrington	TP	28
Division No. 11	Metaskiwin County No. 10	CM	29
Division No. 1	St. John's Metropolitan Area	T	30
Division No. 1	Division No. 1, Subd. U	SUN	31
Simcoe County	Essa	TP	32
Saint John County	Simonds	PAR	33
Kings County	Kings, Subd. B	SCM	34
Simcoe County	Tay	TP	35
Northumberland County	Hardwicke	PAR	36
Northumberland County	Hardwicke	PAR	37
Manitoulin District	Howland	TP	38
Kings County	Lot 43	LOT	39
Northumberland County	Seymour	TP	40
Charlotte County	Saint David	PAR	41
Division No. 18	Gimli	RM	42
Victoria County	Victoria, Subd. A	SCM	43
Saint John County	Saint Martins	PAR	44
Digby County	Digby	MD	45
Pictou County	Pictou, Subd. A	SCM	46
Queens County	Petersville	PAR	47
Westmorland County	Botsford	PAR	48
Antigonish County	Antigonish, Subd. B	SCM	49
Kings County	Lot 46	LOT	50
Parry Sound District	The Archipelago	TP	51
Antigonish County	Antigonish, Subd. B	SCM	52
Colchester County	Colchester, Subd. B	SCM	53
East Kootenay Regional District	East Kootenay, Subd. C	SRD	54
Lunenburg County	Lunenburg	MD	55
Northumberland County	Ainwick	PAR	56
Simcoe County	Mara	TP	57

Table 1. Unincorporated Places in Alphabetical Order, Showing Population and Location, for Canada, 1986.

(Based on 100% Data)

No.	Unincorporated Place Localité non constituée	Province	Population
1	Bayside	New Brunswick - Nouveau-Brunswick	31
2	Bayside	Nova Scotia - Nouvelle-Écosse	271
3	Bayside	Prince Edward Island - Île-du-Prince-Édouard	52
4	Baysville	Ontario	205
5	Bayswater	New Brunswick - Nouveau-Brunswick	74
6	Bayswater	Nova Scotia - Nouvelle-Écosse	169
7	Bayview	Ontario	66
8	Bayview	Prince Edward Island - Île-du-Prince-Édouard	26
9	Bayview Estates	British Columbia - Colombie-Britannique	20
10	Bayview Heights	Saskatchewan	5
11	Beach Corner Heights	Alberta	63
12	Beach Meadows	Nova Scotia - Nouvelle-Écosse	270
13	Beach Point	Prince Edward Island - Île-du-Prince-Édouard	240
14	Beachcomber	British Columbia - Colombie-Britannique	364
15	Beachville	Ontario	919
16	Beacon Hill	Saskatchewan	28
17	Beaconia	Manitoba	33
18	Beaconsfield	Nova Scotia - Nouvelle-Écosse	145
19	Beadle	Saskatchewan	33
20	Bealby Point	British Columbia - Colombie-Britannique	45
21	Beales Mills	Ontario	25
22	Bear Cove	Newfoundland - Terre-Neuve	206
23	Bear Cove	Nova Scotia - Nouvelle-Écosse	45
24	Bear Cove	Nova Scotia - Nouvelle-Écosse	18
25	Bear Creek	Saskatchewan	54
26	Bear Creek	Yukon	46
27	Bear Flats	British Columbia - Colombie-Britannique	30
28	Bear Island	New Brunswick - Nouveau-Brunswick	118
29	Bear Lake	British Columbia - Colombie-Britannique	294
30	Bear Lake	Ontario	42
31	Bear Point	Nova Scotia - Nouvelle-Écosse	264
32	Bear River	Nova Scotia - Nouvelle-Écosse	774
33	Bear River	Prince Edward Island - Île-du-Prince-Édouard	144
34	Bear River East	Nova Scotia - Nouvelle-Écosse	209
35	Bear River South	Prince Edward Island - Île-du-Prince-Édouard	37
36	Bear River Station	Nova Scotia - Nouvelle-Écosse	70
37	Bearbrook	Ontario	47
38	Bearmore	Ontario	523
39	Bearn	Quebec - Québec	759
40	Beasley	British Columbia - Colombie-Britannique	137
41	Beattie's Trailer Court	Nova Scotia - Nouvelle-Écosse	59
42	Beattyville	Quebec - Québec	170
43	Beau Bois	Newfoundland - Terre-Neuve	72
44	Beau Vista < Beau Vista North	Alberta	
45	Beau Vista North	Alberta	94
46	Beau Vista South	Alberta	255
47	Beaubier	Saskatchewan	53
48	Beaubois	New Brunswick - Nouveau-Brunswick	241
49	Beaucanton	Quebec - Québec	356
50	Beaudry	Quebec - Québec	158
51	Beaully	Nova Scotia - Nouvelle-Écosse	45
52	Beaumaris	Ontario	35
53	Beaumont	New Brunswick - Nouveau-Brunswick	72
54	Beaumont	Newfoundland - Terre-Neuve	312
55	Beaumont	Quebec - Québec	326
56	Beaumont Trailer Park	Ontario	214
57	Beauvallon	Alberta	18

< In - Dans
= See - Voir

Tableau 1. Localités non constituées en ordre alphabétique selon la population et la localisation, Canada, 1986.

(Basé sur les données intégrales)

Census Division Division de recensement	Census Subdivision Subdivision de recensement	CSD Type Genre de SDR	N°
Westmorland County	Botsford	PAR	1
Halifax County	Halifax, Subd. B	SCM	2
Prince County	Lot 14	LOT	3
Muskoka District Municipality	Lake of Bays	TP	4
Kings County	Westfield	PAR	5
Lunenburg County	Chester	MD	6
Lennox and Addington County	Ernestown	TP	7
Queens County	Lot 22	LOT	8
Central Kootenay Regional District	Central Kootenay, Subd. A	SRD	9
Division No. 17	Meota No. 468	RM	10
Division No. 11	Parkland County No. 31	CM	11
Queens County	Queens, Subd. B	SCM	12
Kings County	Lot 54	LOT	13
Nanaimo Regional District	Nanaimo, Subd. B	SRD	14
Oxford County	South-West Oxford	TP	15
Division No. 17	Beaver River No. 622	RM	16
Division No. 13	St. Clements	RM	17
Annapolis County	Annapolis, Subd. B	SCM	18
Division No. 13	Kindersley No. 290	RM	19
Central Kootenay Regional District	Central Kootenay, Subd. B	SRD	20
Leeds and Grenville United Counties	Rear of Yonge and Escott	TP	21
Division No. 9	Division No. 9, Subd. C	SUN	22
Digby County	Clare	MD	23
Halifax County	Halifax, Subd. B	SCM	24
Division No. 18	Division No. 18, Unorganized	UNO	25
Yukon	Yukon, Unorganized	UNO	26
Peace River-Liard Regional District	Peace River-Liard, Subd. B	SRD	27
York County	Queensbury	PAR	28
Fraser-Fort George Regional District	Fraser-Fort George, Subd. A	SRD	29
Parry Sound District	Parry Sound, Unorganized, Centre Part	UNO	30
Shelburne County	Barrington	MD	31
Digby County	Digby	MD	32
Kings County	Lot 43	LOT	33
Annapolis County	Annapolis, Subd. A	SCM	34
Kings County	Lot 43	LOT	35
Digby County	Digby	MD	36
Ottawa-Carleton Regional Municipality	Cumberland	TP	37
Thunder Bay District	Beardmore	TP	38
Témiscamingue	Béarn	SD	39
Central Kootenay Regional District	Central Kootenay, Subd. B	SRD	40
Kings County	Kings, Subd. A	SCM	41
Abitibi	Abitibi, partie lac-Despinassy	UNO	42
Division No. 2	Division No. 2, Subd. D	SUN	43
Division No. 11	Leduc County No. 25	CM	44
Division No. 11	Leduc County No. 25	CM	45
Division No. 2	Lake Alma No. 8	RM	46
Gloucester County	Aillardville	PAR	47
Territoire-du-Nouveau-Québec	Baie-James	SD	48
Témiscamingue	Beaudry	SD	49
Antigonish County	Antigonish, Subd. B	SCM	50
Muskoka District Municipality	Muskoka Lakes	TP	51
Westmorland County	Dorchester	PAR	52
Division No. 8	Lushes Bight-Beaumont-Beaumont North	COM	53
Bellechasse	Saint-Étienne-de-Beaumont	P	54
Algoma District	Algoma, Unorganized, North Part	UNO	55
Division No. 10	Two Hills County No. 21	CM	56
			57

Table 1. Unincorporated Places in Alphabetical Order, Showing Population and Location, for Canada, 1986.

(Based on 100% Data)

No.	Unincorporated Place Localité non constituée	Province	Population
1	Beaver Brook	New Brunswick - Nouveau-Brunswick	71
2	Beaver Brook	New Brunswick - Nouveau-Brunswick	85
3	Beaver Brook	Nova Scotia - Nouvelle-Écosse	229
4	Beaver Brook Estates	Alberta	97
5	Beaver Brook Station = Morris Settlement	New Brunswick - Nouveau-Brunswick	
6	Beaver Cove	British Columbia - Colombie-Britannique	5
7	Beaver Cove	Nova Scotia - Nouvelle-Écosse	82
8	Beaver Creek	British Columbia - Colombie-Britannique	150
9	Beaver Creek	Yukon	113
10	Beaver Creek Estates	Alberta	40
11	Beaver Crossing	Alberta	17
12	Beaver Dam	New Brunswick - Nouveau-Brunswick	153
13	Beaver Dam	Nova Scotia - Nouvelle-Écosse	4
14	Beaver Estates	Alberta	53
15	Beaver Falls	British Columbia - Colombie-Britannique	369
16	Beaver Harbour	New Brunswick - Nouveau-Brunswick	458
17	Beaver Harbour	Nova Scotia - Nouvelle-Écosse	57
18	Beaver Harbour Trailer Court	British Columbia - Colombie-Britannique	259
19	Beaver Lake	Alberta	26
20	Beaver Lake-Young's Beach	Alberta	99
21	Beaver Meadow Estates	Alberta	20
22	Beaver Mines	Alberta	47
23	Beaver Park	Saskatchewan	18
24	Beaver River	Nova Scotia - Nouvelle-Écosse	194
25	Beaver Valley Estates	Alberta	45
26	Beaverbank Villa	Nova Scotia - Nouvelle-Écosse	644
27	Beaverbrook	Alberta	92
28	Beaverdam	Alberta	20
29	Beaverdell	British Columbia - Colombie-Britannique	229
30	Beaverhill Estates	Alberta	16
31	Beazer	Alberta	35
32	Becketts Landing	Ontario	81
33	Becketville	New Brunswick - Nouveau-Brunswick	132
34	Beckstead	Ontario	66
35	Beckwith	Nova Scotia - Nouvelle-Écosse	44
36	Bedec	New Brunswick - Nouveau-Brunswick	139
37	Bedell	New Brunswick - Nouveau-Brunswick	36
38	Bedford	Prince Edward Island - Île-du-Prince-Édouard	45
39	Bedford	Prince Edward Island - Île-du-Prince-Édouard	97
40	Bedford Corner < Bedford	Prince Edward Island - Île-du-Prince-Édouard	
41	Bedford Station < Bedford	Prince Edward Island - Île-du-Prince-Édouard	
42	Beech Glen	New Brunswick - Nouveau-Brunswick	52
43	Beech Hill	New Brunswick - Nouveau-Brunswick	68
44	Beech Hill	Nova Scotia - Nouvelle-Écosse	25
45	Beech Hill	Nova Scotia - Nouvelle-Écosse	144
46	Beech Hill Farms	Nova Scotia - Nouvelle-Écosse	36
47	Beech Ridge = Coteau-des-Hêtres	Quebec - Québec	
48	Beechmont North	Nova Scotia - Nouvelle-Écosse	19
49	Beechwood	New Brunswick - Nouveau-Brunswick	344
50	Beersville	New Brunswick - Nouveau-Brunswick	105
51	Begin	Quebec - Québec	582
52	Beinn Breagh	Nova Scotia - Nouvelle-Écosse	10
53	Belair	Manitoba	47
54	Belaire Estates Trailer Park	British Columbia - Colombie-Britannique	172
55	Belbutte	Saskatchewan	25
56	Belcourt	Quebec - Québec	202
57	Belfast	Prince Edward Island - Île-du-Prince-Édouard	42

< In - Dans
= See - Voir

Tableau 1. Localités non constituées en ordre alphabétique selon la population et la localisation, Canada, 1986.

(Basé sur les données intégrales)

Census Division Division de recensement	Census Subdivision Subdivision de recensement	CSD Type - Genre de SDR	N°
Albert County	Harvey	PAR	1
Northumberland County	Newcastle	PAR	2
Colchester County	Colchester, Subd. C	SCM	3
Division No. 11	Strathcona County No. 20	CM	4
Mount Waddington Regional District	Mount Waddington, Subd. B	SRD	5 6
Cape Breton County	Cape Breton, Subd. A	SCM	7
Alberni-Clayoquot Regional District	Alberni-Clayoquot, Subd. A	SRD	8
Yukon	Beaver Creek	SET	9
Division No. 10	Beaver County No. 9	CM	10
Division No. 12	Bonnyville No. 87	MD	11
York County	New Maryland	PAR	12
Shelburne County	Shelburne	MD	13
Division No. 11	Parkland County No. 31	CM	14
Kootenay Boundary Regional District	Kootenay Boundary, Subd. A	SRD	15
Charlotte County	Pennfield	PAR	16
Halifax County	Halifax, Subd. G	SCM	17
Mount Waddington Regional District	Port Hardy	DM	18
Division No. 16	Improvement District No. 18 (Part)	ID	19
Division No. 16	Improvement District No. 18 (Part)	ID	20
Division No. 10	Beaver County No. 9	CM	21
Division No. 3	Pincher Creek No. 9	MD	22
Division No. 1	Enniskillen No. 3	RM	23
Digby County	Clare	MD	24
Division No. 11	Strathcona County No. 20	CM	25
Halifax County	Halifax, Subd. C	SCM	26
Division No. 11	Parkland County No. 31	CM	27
Division No. 16	Improvement District No. 18 (Part)	ID	28
Kootenay Boundary Regional District	Kootenay Boundary, Subd. B	SRD	29
Division No. 10	Beaver County No. 9	CM	30
Division No. 3	Cardston No. 6	MD	31
Ottawa-Carleton Regional Municipality	Rideau	TP	32
Restigouche County	Durham	PAR	33
Stormont, Dundas and Glengarry United Counties	Williamsburgh	TP	34
Cumberland County	Cumberland, Subd. C	SCM	35
Kent County	Richibucto	PAR	36
Carleton County	Woodstock	PAR	37
Queens County	Lot 35	LOT	38
Queens County	Lot 35	LOT	39
			40
Victoria County	Perth	PAR	41 42
Albert County	Hillsborough	PAR	43
Antigonish County	Antigonish, Subd. A	SCM	44
Lunenburg County	Chester	MD	45
Queens County	Queens, Subd. A	SCM	46
			47
Cape Breton County	Cape Breton, Subd. A	SCM	48
Carleton County	Kent	PAR	49
Kent County	Weldford	PAR	50
Chicoutimi	Bégin	SD	51
Victoria County	Victoria, Subd. B	SCM	52
Division No. 1	Alexander	LGD	53
Central Okanagan Regional District	Duck Lake 7	R	54
Division No. 16	Medstead No. 497	RM	55
Abitibi	Belcourt	SD	56
Queens County	Lot 58	LOT	57

Table 1. Unincorporated Places in Alphabetical Order, Showing Population and Location, for Canada, 1986.

(Based on 100% Data)

No.	Unincorporated Place Localité non constituée	Province	Population
1	Belgrave	Ontario	276
2	Bell Grove	New Brunswick - Nouveau-Brunswick	106
3	Bell Neck	Nova Scotia - Nouvelle-Écosse	40
4	Bell Rapids	Ontario	71
5	Bell Subdivision	Ontario	60
6	Bella Coola	British Columbia - Colombie-Britannique	240
7	Bellamys Mills	Ontario	14
8	Bellarmin	Quebec - Québec	451
9	Belle Cote	Nova Scotia - Nouvelle-Écosse	208
10	Belle River	Prince Edward Island - Île-du-Prince-Édouard	137
11	Belle Vallee	Ontario	108
12	Belle Vue Trailer Court	British Columbia - Colombie-Britannique	51
13	Belle-Marche	Nova Scotia - Nouvelle-Écosse	276
14	Bellefleur	New Brunswick - Nouveau-Brunswick	56
15	Bellefond	New Brunswick - Nouveau-Brunswick	273
16	Bellegarde	Saskatchewan	71
17	Belleisle	Nova Scotia - Nouvelle-Écosse	128
18	Belleisle Creek	New Brunswick - Nouveau-Brunswick	409
19	Bellerive-Station	Quebec - Québec	93
20	Belleville	New Brunswick - Nouveau-Brunswick	186
21	Belleville	Nova Scotia - Nouvelle-Écosse	79
22	Belleville North	Nova Scotia - Nouvelle-Écosse	105
23	Belleville South	Nova Scotia - Nouvelle-Écosse	103
24	Bellevue	Newfoundland - Terre-Neuve	275
25	Bellevue	Ontario	88
26	Bellevue	Prince Edward Island - Île-du-Prince-Édouard	45
27	Bellevue Beach	Newfoundland - Terre-Neuve	52
28	Bellis	Alberta	82
29	Belliveau Village	New Brunswick - Nouveau-Brunswick	273
30	Belliveaus Cove	Nova Scotia - Nouvelle-Écosse	364
31	Bellrock	Ontario	145
32	Bells Trailer Park	Ontario	7
33	Bellsite	Manitoba	74
34	Belmont	Manitoba	283
35	Belmont	Nova Scotia - Nouvelle-Écosse	409
36	Belmont	Nova Scotia - Nouvelle-Écosse	259
37	Belmont Lot 16	Prince Edward Island - Île-du-Prince-Édouard	136
38	Belmore	Ontario	100
39	Belnan	Nova Scotia - Nouvelle-Écosse	85
40	Belton	Ontario	15
41	Belvedere Heights	Alberta	187
42	Belwood	Ontario	141
43	Belyeas Cove	New Brunswick - Nouveau-Brunswick	40
44	Ben Eoin	Nova Scotia - Nouvelle-Écosse	113
45	Benacadie Pond	Nova Scotia - Nouvelle-Écosse	20
46	Benacadie West	Nova Scotia - Nouvelle-Écosse	23
47	Benalto	Alberta	107
48	Bench Lands	Alberta	35
49	Bender Trailer Park	Ontario	161
50	Benjamin River	New Brunswick - Nouveau-Brunswick	116
51	Benmiller	Ontario	13
52	Bennies Corners	Ontario	29
53	Benoit	New Brunswick - Nouveau-Brunswick	316
54	Benoit	Ontario	41
55	Benoit Lane	New Brunswick - Nouveau-Brunswick	52
56	Benson Corner	New Brunswick - Nouveau-Brunswick	24
57	Bent River	Ontario	72

< In - Dans
= See - Voir

Tableau 1. Localités non constituées en ordre alphabétique selon la population et la localisation, Canada, 1986.

(Basé sur les données intégrales)

Census Division Division de recensement	Census Subdivision Subdivision de recensement	CSD Type - Genre de SDR	N°
Huron County	Morris	TP	1
Victoria County	Denmark	PAR	2
Yarmouth County	Argyle	MD	3
Hastings County	Bangor, Wicklow and McClure	TP	4
Leeds and Grenville United Counties	Augusta	TP	5
Central Coast Regional District	Central Coast, Subd. A	SRD	6
Leeds and Grenville United Counties	Kitley	TP	7
Frontenac	Saint-Robert-Bellarmin	SD	8
Inverness County	Inverness, Subd. A	SCM	9
Queens County	Lot 62	LOT	10
Timiskaming District	Casey	TP	11
Central Kootenay Regional District	Central Kootenay, Subd. B	SRD	12
Inverness County	Inverness, Subd. A	SCM	13
Madawaska County	Saint-Léonard	PAR	14
Northumberland County	Newcastle	PAR	15
Division No. 1	Storthoaks No. 31	RM	16
Annapolis County	Annapolis, Subd. A	SCM	17
Kings County	Springfield	PAR	18
Labelle	Lac-Nominingue	SD	19
Carleton County	Richmond	PAR	20
Yarmouth County	Argyle	MD	21
Yarmouth County	Argyle	MD	22
Yarmouth County	Argyle	MD	23
Division No. 1	Division No. 1, Subd. A	SUN	24
Algoma District	Algoma, Unorganized, North Part	UNO	25
Queens County	Lot 58	LOT	26
Division No. 1	Division No. 1, Subd. A	SUN	27
Division No. 12	Smoky Lake County No. 13	CM	28
Westmorland County	Dorchester	PAR	29
Digby County	Clare	MD	30
Frontenac County	Portland	TP	31
Simcoe County	Wasaga Beach	T	32
Division No. 20	Mountain (North)	LGD	33
Division No. 5	Strathcona	RM	34
Colchester County	Colchester, Subd. B	SCM	35
Hants County	West Hants	MD	36
Prince County	Lot 16	LOT	37
Huron County	Howick	TP	38
Hants County	East Hants	MD	39
Middlesex County	West Nissouri	TP	40
Division No. 11	Strathcona County No. 20	CM	41
Wellington County	West Garafraxa	TP	42
Queens County	Wickham	PAR	43
Cape Breton County	Cape Breton, Subd. B	SCM	44
Cape Breton County	Cape Breton, Subd. A	SCM	45
Cape Breton County	Cape Breton, Subd. A	SCM	46
Division No. 8	Red Deer County No. 23	CM	47
Division No. 15	Improvement District No. 8	ID	48
Grey County	Bentinck	TP	49
Restigouche County	Durham	PAR	50
Huron County	Colborne	TP	51
Lanark County	Ramsay	TP	52
Gloucester County	Saumarez	PAR	53
Prescott and Russell United Counties	Cambridge	TP	54
Northumberland County	Alnwick	PAR	55
Charlotte County	Saint David	PAR	56
Muskoka District Municipality	Muskoka Lakes	TP	57

Table 1. Unincorporated Places in Alphabetical Order, Showing Population and Location, for Canada, 1986.

(Based on 100% Data)

No.	Unincorporated Place Localité non constituée	Province	Population
1	Benton	New Brunswick - Nouveau-Brunswick	150
2	Benton	Newfoundland - Terre-Neuve	185
3	Berens River	Manitoba	160
4	Beresford	Manitoba	20
5	Berford Lake	Ontario	57
6	Bergland	Ontario	30
7	Bergman Estates	Alberta	61
8	Berkeley	Ontario	139
9	Berkley Estates	British Columbia - Colombie-Britannique	48
10	Bernatchez	Quebec - Québec	90
11	Berry Bay	Manitoba	50
12	Berry Hill	Alberta	15
13	Berry Hill	Nova Scotia - Nouvelle-Écosse	17
14	Berry Mills	New Brunswick - Nouveau-Brunswick	437
15	Berryton	New Brunswick - Nouveau-Brunswick	61
16	Bertwell	Saskatchewan	13
17	Berubé	Quebec - Québec	345
18	Bervie	Ontario	73
19	Berwick	New Brunswick - Nouveau-Brunswick	69
20	Berwick	Ontario	107
21	Berwick West	Nova Scotia - Nouvelle-Écosse	141
22	Best Estates	Alberta	14
23	Bethany	Manitoba	47
24	Bethany	Ontario	382
25	Bethany	Saskatchewan	69
26	Bethel	New Brunswick - Nouveau-Brunswick	80
27	Bethel	Ontario	42
28	Bethel	Ontario	57
29	Bethel	Prince Edward Island - Île-du-Prince-Édouard	78
30	Bethesda	Ontario	41
31	Betula Lake	Manitoba	4
32	Beulah	Manitoba	26
33	Beulah	New Brunswick - Nouveau-Brunswick	29
34	Beulah Camp	New Brunswick - Nouveau-Brunswick	9
35	Bevan Estates	Alberta	39
36	Beverley	Saskatchewan	30
37	Beverley Glen	Ontario	39
38	Beverley Haven Trailer Park	Ontario	38
39	Beverley Hill Estates	Ontario	363
40	Beverly Hills	Alberta	99
41	Bewdley	Ontario	598
42	Bexley	Ontario	12
43	Bezanson	Alberta	62
44	Bickerton East	Nova Scotia - Nouvelle-Écosse	81
45	Bickerton West	Nova Scotia - Nouvelle-Écosse	160
46	Bickleigh	Saskatchewan	12
47	Bicroft Heights	Ontario	29
48	Bideford	Prince Edward Island - Île-du-Prince-Édouard	95
49	Bield	Manitoba	18
50	Bienvenue	Quebec - Québec	39
51	Big Bank	Nova Scotia - Nouvelle-Écosse	46
52	Big Bay	British Columbia - Colombie-Britannique	19
53	Big Bay	Ontario	27
54	Big Beach	Nova Scotia - Nouvelle-Écosse	52
55	Big Beaver	Saskatchewan	59
56	Big Bras D'Or	Nova Scotia - Nouvelle-Écosse	132
57	Big Brook	Newfoundland - Terre-Neuve	15

< In - Dans
= See - Voir

Tableau 1. Localités non constituées en ordre alphabétique selon la population et la localisation, Canada, 1986.

(Basé sur les données intégrales)

Census Division - Division de recensement	Census Subdivision - Subdivision de recensement	CSD Type - Genre de SDR	N°
York County Division No. 6 Division No. 19	Canterbury Division No. 6, Subd. E Division No. 19, Unorganized	PAR SUN UNO	1 2 3
Division No. 7 Bruce County Rainy River District	Whitehead Albemarle McCrosson and Tovell	RM TP TP	4 5 6
Division No. 11 Grey County Central Okanagan Regional District	Parkland County No. 31 Holland Tsinstikeptum 9	CM TP R	7 8 9
Montmagny Division No. 21 Division No. 11	Saint-Fabien-de-Panet Snow Lake Strathcona County No. 20	P T CM	10 11 12
Colchester County Westmorland County Albert County	Colchester, Subd. C Moncton Hillsborough	SCM PAR PAR	13 14 15
Division No. 14 Montmorency No. 1 Bruce County	Hudson Bay No. 394 Saint-Ferréol-les-Neiges Kincardine	RM SD TP	16 17 18
Kings County Stormont, Dundas and Glengarry United Counties Kings County	Studholm Finch Kings, Subd. A	PAR TP SCM	19 20 21
Division No. 11 Division No. 15 Victoria County	Strathcona County No. 20 Minto Manvers	CM RM TP	22 23 24
Division No. 15 Charlotte County Leeds and Grenville United Counties	Three Lakes No. 400 Saint Patrick Elizabethtown	RM PAR TP	25 26 27
Prince Edward County Queens County Prince Edward County	Sophiasburgh Lot 48 Sophiasburgh	TP LOT TP	28 29 30
Division No. 1 Division No. 15 Kings County	Division No. 1, Unorganized Miniota Kars	UND RM PAR	31 32 33
Kings County Division No. 11 Division No. 8	Greenwich Wetaskiwin County No. 10 Swift Current No. 137	PAR CM RM	34 35 36
Lambton County Leeds and Grenville United Counties Hamilton-Wentworth Regional Municipality	Plympton Bastard and South Burgess Flamborough	TP TP T	37 38 39
Division No. 11 Northumberland County Victoria County	Strathcona County No. 20 Hamilton Bexley	CM TP TP	40 41 42
Division No. 19 Guysborough County Guysborough County	Grande Prairie County No. 1 St. Mary's St. Mary's	CM MD MD	43 44 45
Division No. 8 Haliburton County Prince County	Snipe Lake No. 259 Bicroft Lot 12	RM TP LOT	46 47 48
Division No. 16 Abitibi Victoria County	Hillsburg La Sarre Victoria, Subd. B	RM V SCM	49 50 51
Comox-Strathcona Regional District Grey County Cape Breton County	Comox-Strathcona, Subd. A Keppel Cape Breton, Subd. A	SRD TP SCM	52 53 54
Division No. 2 Victoria County Division No. 9	Happy Valley No. 10 Victoria, Subd. B Division No. 9, Subd. C	RM SCM SUN	55 56 57

Table 1. Unincorporated Places in Alphabetical Order, Showing Population and Location, for Canada, 1986.

(Based on 100% Data)

No.	Unincorporated Place Localité non constituée	Province	Population
1	Big Cedar Estates	Ontario	302
2	Big Chute	Ontario	15
3	Big Cove	New Brunswick - Nouveau-Brunswick	12
4	Big Creek	British Columbia - Colombie-Britannique	89
5	Big Eddy	Manitoba	144
6	Big Farm	Nova Scotia - Nouvelle-Écosse	40
7	Big Glen	Nova Scotia - Nouvelle-Écosse	33
8	Big Harbour	Nova Scotia - Nouvelle-Écosse	93
9	Big Harbour Island	Nova Scotia - Nouvelle-Écosse	14
10	Big Hole Brook	New Brunswick - Nouveau-Brunswick	14
11	Big Intervale	Nova Scotia - Nouvelle-Écosse	21
12	Big Island	Nova Scotia - Nouvelle-Écosse	52
13	Big Lake Ranch	British Columbia - Colombie-Britannique	233
14	Big Lorraine	Nova Scotia - Nouvelle-Écosse	28
15	Big Lots	Nova Scotia - Nouvelle-Écosse	33
16	Big Marsh	Nova Scotia - Nouvelle-Écosse	61
17	Big Marsh	Nova Scotia - Nouvelle-Écosse	43
18	Big Meadow	Alberta	96
19	Big Pond	Nova Scotia - Nouvelle-Écosse	122
20	Big Pond < Big Pond-Rock Barra	Prince Edward Island - Île-du-Prince-Édouard	
21	Big Pond Centre	Nova Scotia - Nouvelle-Écosse	63
22	Big Pond-Rock Barra	Prince Edward Island - Île-du-Prince-Édouard	31
23	Big Prairie	Alberta	171
24	Big Ridge	Nova Scotia - Nouvelle-Écosse	110
25	Big River	New Brunswick - Nouveau-Brunswick	822
26	Big River Subdivision	Saskatchewan	24
27	Big White Village	British Columbia - Colombie-Britannique	17
28	Big Whiteshell Lake	Manitoba	7
29	Biggar Ridge	New Brunswick - Nouveau-Brunswick	77
30	Bigney	Nova Scotia - Nouvelle-Écosse	43
31	Bigwood	Ontario	117
32	Bill's Corners	Ontario	151
33	Billtown	Nova Scotia - Nouvelle-Écosse	124
34	Binbrook	Ontario	199
35	Bindloss	Alberta	21
36	Bingham Chute	Ontario	34
37	Binkham	Ontario	28
38	Birch Bay	Saskatchewan	26
39	Birch Estates	Alberta	35
40	Birch Grove	Nova Scotia - Nouvelle-Écosse	394
41	Birch Grove Estates	Alberta	49
42	Birch Hill	Nova Scotia - Nouvelle-Écosse	57
43	Birch Hill	Nova Scotia - Nouvelle-Écosse	87
44	Birch Hill	Prince Edward Island - Île-du-Prince-Édouard	121
45	Birch Hill	Prince Edward Island - Île-du-Prince-Édouard	35
46	Birch Hills	Alberta	94
47	Birch Hills	Newfoundland - Terre-Neuve	171
48	Birch Island	British Columbia - Colombie-Britannique	119
49	Birch Lee Trailer Court	Nova Scotia - Nouvelle-Écosse	532
50	Birch Park	Alberta	71
51	Birch Plain	Nova Scotia - Nouvelle-Écosse	41
52	Birch Point	Ontario	31
53	Birch Ridge	New Brunswick - Nouveau-Brunswick	41
54	Birch Ridge	New Brunswick - Nouveau-Brunswick	71
55	Birch River	Manitoba	509
56	Birchhill Estates Trailer Park	Nova Scotia - Nouvelle-Écosse	299
57	Birchton	Quebec - Québec	134

< In - Dans
= See - Voir

Tableau 1. Localités non constituées en ordre alphabétique selon la population et la localisation, Canada, 1986.

(Basé sur les données intégrales)

Census Division Division de recensement	Census Subdivision Subdivision de recensement	CSD Type Genre de SDR	N°
Simcoe County	Oro	TP	1
Muskoka District Municipality	Georgian Bay	TP	2
Queens County	Wickham	PAR	3
Cariboo Regional District	Cariboo, Subd. C	SRD	4
Division No. 21	Consol (Carrot Valley)	LGD	5
Victoria County	Victoria, Subd. B	SCM	6
Cape Breton County	Cape Breton, Subd. B	SCM	7
Victoria County	Victoria, Subd. B	SCM	8
Inverness County	Inverness, Subd. C	SCM	9
Northumberland County	Ludlow	PAR	10
Inverness County	Inverness, Subd. A	SCM	11
Pictou County	Pictou, Subd. C	SCM	12
Cariboo Regional District	Cariboo, Subd. B	SRD	13
Cape Breton County	Cape Breton, Subd. C	SCM	14
Lunenburg County	Lunenburg	MD	15
Antigonish County	Antigonish, Subd. A	SCM	16
Inverness County	Inverness, Subd. C	SCM	17
Division No. 17	Improvement District No. 17	ID	18
Cape Breton County	Cape Breton, Subd. B	SCM	19
Cape Breton County	Cape Breton, Subd. B	SCM	20
Kings County	Lot 45	LOT	22
Division No. 17	Improvement District No. 17	ID	23
Cape Breton County	Cape Breton, Subd. C	SCM	24
Gloucester County	Bathurst	PAR	25
Division No. 15	Big River No. 555	RM	26
Kootenay Boundary Regional District	Kootenay Boundary, Subd. B	SRD	27
Division No. 1	Division No. 1, Unorganized	UNO	28
Carleton County	Aberdeen	PAR	29
Pictou County	Pictou, Subd. A	SCM	30
Sudbury District	Sudbury, Unorganized, North Part	UNO	31
Haldimand-Norfolk Regional Municipality	Delhi	TP	32
Kings County	Kings, Subd. A	SCM	33
Hamilton-Wentworth Regional Municipality	Glanbrook	TP	34
Division No. 4	Special Area No. 2	SA	35
Parry Sound District	South Himsforth	TP	36
Wellington County	Erin	TP	37
Division No. 15	Lakeland No. 521	RM	38
Division No. 11	Parkland County No. 31	CM	39
Cape Breton County	Cape Breton, Subd. B	SCM	40
Division No. 12	Bonnyville No. 87	MD	41
Colchester County	Colchester, Subd. C	SCM	42
Colchester County	Colchester, Subd. A	SCM	43
Prince County	Lot 14	LOT	44
Queens County	Lot 49	LOT	45
Division No. 11	Parkland County No. 31	CM	46
Division No. 1	Division No. 1, Subd. L	SUN	47
Thompson-Nicola Regional District	Thompson-Nicola, Subd. A	SRD	48
Halifax County	Halifax, Subd. B	SCM	49
Division No. 11	Strathcona County No. 20	CM	50
Victoria County	Victoria, Subd. A	SCM	51
Victoria County	Fenelon	TP	52
Kent County	Saint-Paul	PAR	53
Victoria County	Gordon	PAR	54
Division No. 20	Mountain (North)	LGD	55
Halifax County	Halifax, Subd. D	SCM	56
Compton	Easton	CT	57

Table 1. Unincorporated Places in Alphabetical Order, Showing Population and Location, for Canada, 1986.

(Based on 100% Data)

No.	Unincorporated Place Localité non constituée	Province	Population
1	Birchtown	Nova Scotia - Nouvelle-Écosse	176
2	Birchwood	Nova Scotia - Nouvelle-Écosse	59
3	Birchwood Subdivision	New Brunswick - Nouveau-Brunswick	184
4	Birchwood Village	Alberta	50
5	Birchy Cove	Newfoundland - Terre-Neuve	39
6	Birchy Head	Newfoundland - Terre-Neuve	83
7	Birchy Head	Nova Scotia - Nouvelle-Écosse	61
8	Bird Lane	Ontario	227
9	Bird River	Manitoba	12
10	Birds Creek	Ontario	120
11	Birdton	New Brunswick - Nouveau-Brunswick	16
12	Birge Mills	Ontario	12
13	Birken	British Columbia - Colombie-Britannique	91
14	Birmingham	Saskatchewan	15
15	Birnie	Manitoba	63
16	Birr	Ontario	75
17	Bishop's Falls South	Newfoundland - Terre-Neuve	22
18	Bishopgate	Ontario	142
19	Bishops Mills	Ontario	42
20	Bishopville	Nova Scotia - Nouvelle-Écosse	264
21	Bismarck	Ontario	45
22	Bisseltown	Ontario	35
23	Bissett	Manitoba	140
24	Black Avon	Nova Scotia - Nouvelle-Écosse	76
25	Black Bank	Ontario	17
26	Black Brook	Nova Scotia - Nouvelle-Écosse	57
27	Black Brook Meadows	Nova Scotia - Nouvelle-Écosse	36
28	Black Creek	British Columbia - Colombie-Britannique	1972
29	Black Duck	Newfoundland - Terre-Neuve	132
30	Black Duck Brook	Newfoundland - Terre-Neuve	125
31	Black Duck Cove	Newfoundland - Terre-Neuve	23
32	Black Duck Cove	Newfoundland - Terre-Neuve	195
33	Black Point	New Brunswick - Nouveau-Brunswick	119
34	Black Point	Nova Scotia - Nouvelle-Écosse	219
35	Black Point	Nova Scotia - Nouvelle-Écosse	100
36	Black Pond	Prince Edward Island - Île-du-Prince-Édouard	74
37	Black Rapids	Ontario	30
38	Black River	New Brunswick - Nouveau-Brunswick	189
39	Black River	New Brunswick - Nouveau-Brunswick	48
40	Black River	Newfoundland - Terre-Neuve	26
41	Black River Bridge	New Brunswick - Nouveau-Brunswick	216
42	Black River Road	Nova Scotia - Nouvelle-Écosse	36
43	Black Rock	New Brunswick - Nouveau-Brunswick	86
44	Black Rock	Nova Scotia - Nouvelle-Écosse	29
45	Black Rock	Nova Scotia - Nouvelle-Écosse	138
46	Black Rock	Nova Scotia - Nouvelle-Écosse	79
47	Black Tickle	Newfoundland - Terre-Neuve	205
48	Blackdale Survey	Ontario	53
49	Blacketts Lake Trailer Court	Nova Scotia - Nouvelle-Écosse	18
50	Blackfoot	Alberta	220
51	Blackhead	Newfoundland - Terre-Neuve	93
52	Blackland	New Brunswick - Nouveau-Brunswick	69
53	Blacks Corners	Ontario	45
54	Blackstock	Ontario	195
55	Blackstock Subdivision	British Columbia - Colombie-Britannique	194
56	Blackstone	Nova Scotia - Nouvelle-Écosse	13
57	Blackstone Lake	Ontario	13

< In - Dans
= See - Voir

Tableau 1. Localités non constituées en ordre alphabétique selon la population et la localisation, Canada, 1986.

(Basé sur les données intégrales)

Census Division Division de recensement	Census Subdivision Subdivision de recensement	CSD Type Genre de SDR	N°
Shelburne County	Shelburne	MD	1
Cumberland County	Cumberland, Subd. D	SCM	2
York County	Kingsclear	PAR	3
Division No. 11	Strathcona County No. 20	CM	4
Division No. 7	Division No. 7, Subd. G	SUN	5
Division No. 9	Glenburnie-Birchy Head-Shoal Brook	COM	6
Lunenburg County	Chester	MD	7
Lambton County	Plympton	TP	8
Division No. 1	Alexander	LGD	9
Hastings County	Herschel	TP	10
York County	Douglas	PAR	11
Wellington County	Eramosa	TP	12
Squamish-Lillooet Regional District	Squamish-Lillooet, Subd. B	SRD	13
Division No. 5	Stanley No. 215	RM	14
Division No. 15	Rosedale	RM	15
Middlesex County	London	TP	16
Division No. 6	Division No. 6, Subd. C	SUN	17
Brant County	Brantford	TP	18
Leeds and Grenville United Counties	Oxford (On Rideau)	TP	19
Kings County	Kings, Subd. D	SCM	20
Niagara Regional Municipality	West Lincoln	TP	21
Leeds and Grenville United Counties	Auguste	TP	22
Division No. 19	Division No. 19, Unorganized	UNO	23
Antigonish County	Antigonish, Subd. B	SCM	24
Dufferin County	Mulmur	TP	25
Cape Breton County	Cape Breton, Subd. A	SCM	26
Cape Breton County	Cape Breton, Subd. B	SCM	27
Comox-Strathcona Regional District	Comox-Strathcona, Subd. C	SRD	28
Division No. 4	Division No. 4, Subd. D	SUN	29
Division No. 4	Division No. 4, Subd. E	SUN	30
Division No. 8	Division No. 8, Subd. I	SUN	31
Division No. 9	Division No. 9, Subd. C	SUN	32
Restigouche County	Durham	PAR	33
Halifax County	Halifax, Subd. A	SCM	34
Pictou County	Pictou, Subd. C	SCM	35
Kings County	Lot 46	LOT	36
Leeds and Grenville United Counties	Rear of Leeds and Lansdowne	TP	37
Northumberland County	Glenelg	PAR	38
Saint John County	Simonds	PAR	39
Division No. 2	Division No. 2, Subd. K	SUN	40
Northumberland County	Glenelg	PAR	41
Cumberland County	Cumberland, Subd. C	SCM	42
Gloucester County	New Bandon	PAR	43
Cumberland County	Cumberland, Subd. A	SCM	44
Kings County	Kings, Subd. A	SCM	45
Victoria County	Victoria, Subd. B	SCM	46
Division No. 10	Division No. 10, Subd. B	SUN	47
Hamilton-Wentworth Regional Municipality	Flamborough	T	48
Cape Breton County	Cape Breton, Subd. A	SCM	49
Division No. 10	Vermilion River County No. 24	CM	50
Division No. 1	Small Point-Broad Cove-Blackhead-Adams Cove	T	51
Restigouche County	Colborne	PAR	52
Hamilton-Wentworth Regional Municipality	Flamborough	T	53
Durham Regional Municipality	Scugog	TP	54
Cariboo Regional District	Cariboo, Subd. B	SRD	55
Inverness County	Inverness, Subd. B	SCM	56
Parry Sound District	The Archipelago	TP	57

Table 1. Unincorporated Places in Alphabetical Order, Showing Population and Location, for Canada, 1986.

(Based on 100% Data)

No.	Unincorporated Place Localité non constituée	Province	Population
1	Blackwater	British Columbia - Colombie-Britannique	19
2	Blackwater	Ontario	126
3	Blagdon	New Brunswick - Nouveau-Brunswick	32
4	Blairhampton	Ontario	36
5	Blairton	Ontario	36
6	Blake	Ontario	29
7	Blaketown	Newfoundland - Terre-Neuve	363
8	Blakeys Point	Ontario	38
9	Blakley Trailer Court	British Columbia - Colombie-Britannique	55
10	Blanc-Sablon	Quebec - Québec	356
11	Blanchard Settlement	New Brunswick - Nouveau-Brunswick	417
12	Blanche	Nova Scotia - Nouvelle-Écosse	9
13	Blandford	Nova Scotia - Nouvelle-Écosse	63
14	Blaney Ridge	New Brunswick - Nouveau-Brunswick	27
15	Blessington	Ontario	25
16	Blewett	British Columbia - Colombie-Britannique	400
17	Blind Bay	British Columbia - Colombie-Britannique	135
18	Blind Bay	Nova Scotia - Nouvelle-Écosse	44
19	Blissfield	New Brunswick - Nouveau-Brunswick	308
20	Blissful Beach	Alberta	2
21	Blockville = Eastview Mobile Park	Saskatchewan	
22	Blockhouse	Nova Scotia - Nouvelle-Écosse	684
23	Blomidon	Nova Scotia - Nouvelle-Écosse	144
24	Bloomfield	New Brunswick - Nouveau-Brunswick	45
25	Bloomfield	Newfoundland - Terre-Neuve	693
26	Bloomfield	Nova Scotia - Nouvelle-Écosse	77
27	Bloomfield	Prince Edward Island - Île-du-Prince-Édouard	49
28	Bloomfield Corner	Prince Edward Island - Île-du-Prince-Édouard	162
29	Bloomfield Ridge	New Brunswick - Nouveau-Brunswick	180
30	Bloomfield Ridge	New Brunswick - Nouveau-Brunswick	161
31	Bloomfield Station	New Brunswick - Nouveau-Brunswick	115
32	Blooming Point	Prince Edward Island - Île-du-Prince-Édouard	97
33	Bloomingdale	Ontario	84
34	Bloomington	Nova Scotia - Nouvelle-Écosse	86
35	Blombsbury	Alberta	18
36	Blow Me Down	Newfoundland - Terre-Neuve	182
37	Blubber Bay	British Columbia - Colombie-Britannique	35
38	Blucher	Saskatchewan	17
39	Blue Bell Corner	New Brunswick - Nouveau-Brunswick	73
40	Blue Church Road Subdivision	Ontario	45
41	Blue Cove	Newfoundland - Terre-Neuve	91
42	Blue Hills	Quebec - Québec	72
43	Blue Jay Subdivision	British Columbia - Colombie-Britannique	275
44	Blue Mountain	Nova Scotia - Nouvelle-Écosse	144
45	Blue Mountain Bend	New Brunswick - Nouveau-Brunswick	50
46	Blue Mountain Settlement	New Brunswick - Nouveau-Brunswick	139
47	Blue Point	Ontario	124
48	Blue Ridge	Alberta	163
49	Blue River	British Columbia - Colombie-Britannique	313
50	Blue Rocks	Nova Scotia - Nouvelle-Écosse	310
51	Blue Water Beach	Ontario	66
52	Blueberry Creek	British Columbia - Colombie-Britannique	581
53	Blueberry Farm	British Columbia - Colombie-Britannique	76
54	Blues Mills	Nova Scotia - Nouvelle-Écosse	160
55	Bluesky	Alberta	165
56	Bluevale	Ontario	240
57	Bluffton	Alberta	141

< In - Dans
= See - Voir

Tableau 1. Localités non constituées en ordre alphabétique selon la population et la localisation, Canada, 1986.

(Basé sur les données intégrales)

Census Division Division de recensement	Census Subdivision Subdivision de recensement	CSD Type - Genre de SDR	N°
Squamish-Lillooet Regional District	Squamish-Lillooet, Subd. B	SRD	1
Durham Regional Municipality	Brock	TP	2
Kings County	Westfield	PAR	3
Haliburton County	Anson, Hindon and Minden	TP	4
Peterborough County	Belmont and Methuen	TP	5
Huron County	Hay	TP	6
Division No. 1	Division No. 1, Subd. Y	SUN	7
Leeds and Grenville United Counties	Augusta	TP	8
East Kootenay Regional District	East Kootenay, Subd. A	SRD	9
Seguenev	Côte-Nord-du-Golfe-Saint-Laurent	SD	10
Gloucester County	Caraquet	PAR	11
Shelburne County	Barrington	MD	12
Lunenburg County	Chester	MD	13
York County	Prince William	PAR	14
Hastings County	Tyendinaga	TP	15
Central Kootenay Regional District	Central Kootenay, Subd. B	SRD	16
Columbia-Shuswap Regional District	Columbia-Shuswap, Subd. C	SRD	17
Halifax County	Halifax, Subd. B	SCM	18
Northumberland County	Blissfield	PAR	19
Division No. 8	Lacombe County No. 14	CM	20
Lunenburg County	Lunenburg	MD	22
Kings County	Kings, Subd. B	SCM	23
Carleton County	Wilmot	PAR	24
Division No. 7	Division No. 7, Subd. E	SUN	25
Digby County	Digby	MD	26
Prince County	Lot 5	LOT	27
Prince County	Lot 5	LOT	28
Kings County	Upham	PAR	29
York County	Stanley	PAR	30
Kings County	Norton	PAR	31
Queens County	Lot 36	LOT	32
Waterloo Regional Municipality	Woolwich	TP	33
Annapolis County	Annapolis, Subd. D	SCM	34
Division No. 13	Barrhead County No. 11	CM	35
Division No. 1	Division No. 1, Subd. L	SUN	36
Powell River Regional District	Powell River, Subd. A	SRD	37
Division No. 11	Blucher No. 343	RM	38
Victoria County	Denmark	PAR	39
Leeds and Grenville United Counties	Augusta	TP	40
Division No. 9	Division No. 9, Subd. C	SUN	41
Argenteuil	Morin Heights	SD	42
North Okanagan Regional District	North Okanagan, Subd. B	SRD	43
Pictou County	Pictou, Subd. C	SCM	44
Victoria County	Lorne	PAR	45
Gloucester County	Bathurst	PAR	46
Lambton County	Plympton	TP	47
Division No. 13	Improvement District No. 15	ID	48
Thompson-Nicola Regional District	Thompson-Nicola, Subd. A	SRD	49
Lunenburg County	Lunenburg	MD	50
Huron County	Goderich	TP	51
Central Kootenay Regional District	Central Kootenay, Subd. A	SRD	52
Peace River-Liard Regional District	Peace River-Liard, Subd. B	SRD	53
Inverness County	Inverness, Subd. C	SCM	54
Division No. 19	Fairview No. 136	MD	55
Huron County	Turnberry	TP	56
Division No. 8	Ponoka County No. 3	CM	57

Table 1. Unincorporated Places in Alphabetical Order, Showing Population and Location, for Canada, 1986.

(Based on 100% Data)

No.	Unincorporated Place Localité non constituée	Province	Population
1	Blumenfeld	Manitoba	168
2	Blumenheim	Saskatchewan	47
3	Blumenhof	Saskatchewan	20
4	Blumenort	Manitoba	488
5	Blumenort	Manitoba	107
6	Blumenort	Saskatchewan	59
7	Blumenthal	Saskatchewan	37
8	Blythe Shore	Ontario	7
9	Boat Harbour	Newfoundland - Terre-Neuve	222
10	Bob Quinn Lake	British Columbia - Colombie-Britannique	19
11	Bocabec	New Brunswick - Nouveau-Brunswick	35
12	Bocabec Cove	New Brunswick - Nouveau-Brunswick	111
13	Bodo	Alberta	32
14	Bognor	Ontario	99
15	Boharm	Saskatchewan	39
16	Boiestown	New Brunswick - Nouveau-Brunswick	375
17	Boileau	Quebec - Québec	13
18	Boiler Beach	Ontario	663
19	Bois Hebert	New Brunswick - Nouveau-Brunswick	340
20	Bois-Blanc	New Brunswick - Nouveau-Brunswick	187
21	Bois-Gagnon	New Brunswick - Nouveau-Brunswick	172
22	Boisdale	Nova Scotia - Nouvelle-Écosse	135
23	Boisville	Quebec - Québec	532
24	Bold Point	British Columbia - Colombie-Britannique	36
25	Bolsover	Ontario	348
26	Bolton Centre	Quebec - Québec	114
27	Bolton South	Quebec - Québec	147
28	Bon-Secours	New Brunswick - Nouveau-Brunswick	66
29	Bonanza Creek	Yukon	25
30	Bonarlaw	Ontario	15
31	Bonaventure Trailer Park	British Columbia - Colombie-Britannique	101
32	Bonaventure-Est	Quebec - Québec	338
33	Bond Head	Ontario	538
34	Bone Town	Alberta	87
35	Bonne Madone Beach	Saskatchewan	1
36	Bonnechere	Ontario	24
37	Bonnie Doone	Ontario	87
38	Bonnington	British Columbia - Colombie-Britannique	154
39	Bonny River	New Brunswick - Nouveau-Brunswick	130
40	Bonsecours	Quebec - Québec	249
41	Bonshaw	Prince Edward Island - Île-du-Prince-Édouard	157
42	Bonville	Ontario	269
43	Bookton	Ontario	19
44	Boom Road	New Brunswick - Nouveau-Brunswick	451
45	Booth's Harbour	Ontario	127
46	Borgels Point	Nova Scotia - Nouvelle-Écosse	109
47	Bornholm	Ontario	25
48	Boskung	Ontario	40
49	Boston	Ontario	55
50	Boston Creek	Ontario	18
51	Boston Flats Trailer Court	British Columbia - Colombie-Britannique	90
52	Boswarlos	Newfoundland - Terre-Neuve	251
53	Boswell And Area	British Columbia - Colombie-Britannique	146
54	Bothwell	Prince Edward Island - Île-du-Prince-Édouard	57
55	Bothwell Corners	Ontario	100
56	Botreaux	Quebec - Québec	20
57	Botsford Portage	New Brunswick - Nouveau-Brunswick	183

< In - Dans
= See - Voir

Tableau 1. Localités non constituées en ordre alphabétique selon la population et la localisation, Canada, 1986.

(Basé sur les données intégrales)

Census Division Division de recensement	Census Subdivision Subdivision de recensement	CSD Type Genre de SDR	N°
Division No. 3	Stanley	RM	1
Division No. 11	Corman Park No. 344	RM	2
Division No. 4	Lac Pelletier No. 107	RM	3
Division No. 2	Hanover	RM	4
Division No. 3	Rhineland	RM	5
Division No. 4	Lac Pelletier No. 107	RM	6
Division No. 15	Rosthern No. 403	RM	7
Victoria County	Fenelon	TP	8
Division No. 2	Division No. 2, Subd. C	SUN	9
Kitimat-Stikine Regional District	Kitimat-Stikine, Subd. A	SRD	10
Charlotte County	Saint Patrick	PAR	11
Charlotte County	Saint Patrick	PAR	12
Division No. 7	Provost No. 52	MD	13
Grey County	Sydenham	TP	14
Division No. 7	Moose Jaw No. 161	RM	15
Northumberland County	Ludlow	PAR	16
Papineau	Ponsonby	CT	17
Bruce County	Huron	TP	18
Gloucester County	Saint-Isidore	PAR	19
Gloucester County	Saint-Isidore	PAR	20
Gloucester County	Saint-Isidore	PAR	21
Cape Breton County	Cape Breton, Subd. A	SDM	22
Îles-de-la-Madeleine	L'Étang-du-Nord	SD	23
Comox-Strathcona Regional District	Comox-Strathcona, Subd. A	SRD	24
Victoria County	Eldon	TP	25
Brome	Bolton-Est	SD	26
Brome	Bolton-Est	SD	27
Kent County	Saint-Paul	PAR	28
Yukon	Yukon, Unorganized	UNO	29
Hastings County	Rawdon	TP	30
Central Kootenay Regional District	Central Kootenay, Subd. B	SRD	31
Bonaventure	Bonaventure	SD	32
Simcoe County	Tecumseth	TP	33
Division No. 16	Improvement District No. 18 (Part)	ID	34
Division No. 15	Hoodoo No. 401	RM	35
Renfrew County	Hagarty and Richards	TP	36
Lambton County	Plympton	TP	37
Central Kootenay Regional District	Central Kootenay, Subd. B	SRD	38
Charlotte County	Saint George	PAR	39
Shefford	Bonsecours	SD	40
Queens County	Lot 30	LOT	41
Stormont, Dundas and Glengarry United Counties	Cornwall	TP	42
Haldimand-Norfolk Regional Municipality	Delhi	TP	43
Northumberland County	Northesk	PAR	44
Haldimand-Norfolk Regional Municipality	Delhi	TP	45
Lunenburg County	Chester	MD	46
Perth County	Logan	TP	47
Haliburton County	Stanhope	TP	48
Haldimand-Norfolk Regional Municipality	Nanticoke	C	49
Timiskaming District	Timiskaming, Unorganized, West Part	UNO	50
Thompson-Nicole Regional District	Thompson-Nicola, Subd. D	SRD	51
Division No. 4	Division No. 4, Subd. D	SUN	52
Central Kootenay Regional District	Central Kootenay, Subd. C	SRD	53
Kings County	Lot 47	LOT	54
Grey County	Sydenham	TP	55
Châteauguay	Saint-Malachie-d'Ormstown	P	56
Westmorland County	Botsford	PAR	57

Table 1. Unincorporated Places in Alphabetical Order, Showing Population and Location, for Canada, 1986.

(Based on 100% Data)

No.	Unincorporated Place Localité non constituée	Province	Population
1	Bouchard	Quebec - Québec	66
2	Boucher Office	New Brunswick - Nouveau-Brunswick	147
3	Bouchie Lake	British Columbia - Colombie-Britannique	275
4	Boucks Hill	Ontario	66
5	Boudreau	New Brunswick - Nouveau-Brunswick	229
6	Boudreau Road	New Brunswick - Nouveau-Brunswick	25
7	Boudreau Village	New Brunswick - Nouveau-Brunswick	29
8	Boudreauville	Nova Scotia - Nouvelle-Écosse	258
9	Boularderie	Nova Scotia - Nouvelle-Écosse	67
10	Boularderie Centre	Nova Scotia - Nouvelle-Écosse	80
11	Boularderie East	Nova Scotia - Nouvelle-Écosse	113
12	Boularderie West	Nova Scotia - Nouvelle-Écosse	69
13	Boulé	Quebec - Québec	431
14	Boulter	Ontario	29
15	Boundary	New Brunswick - Nouveau-Brunswick	52
16	Boundary	Quebec - Québec	24
17	Boundary Creek	New Brunswick - Nouveau-Brunswick	459
18	Boundary Dam < Wood End Resort-Boundary Dam	Saskatchewan	
19	Bourgault	Quebec - Québec	311
20	Bourkes	Ontario	53
21	Bout-du-Monde	Quebec - Québec	46
22	Bouteiller Subdivision	Alberta	12
23	Boutilliers Point	Nova Scotia - Nouvelle-Écosse	753
24	Bovanis Beach	British Columbia - Colombie-Britannique	14
25	Bow Lake	Ontario	16
26	Bowell	Alberta	21
27	Bowen Island	British Columbia - Colombie-Britannique	1447
28	Bowen Lake Estates	Alberta	69
29	Bowers Beach	Ontario	68
30	Bowling Green	Ontario	37
31	Bowron	British Columbia - Colombie-Britannique	16
32	Box Lake	British Columbia - Colombie-Britannique	21
33	Boyd's Cove	Newfoundland - Terre-Neuve	368
34	Boyd's Corner	New Brunswick - Nouveau-Brunswick	30
35	Boyer River Settlement	Alberta	24
36	Boylston	Nova Scotia - Nouvelle-Écosse	119
37	Brackendale	British Columbia - Colombie-Britannique	1973
38	Brackley	Prince Edward Island - Île-du-Prince-Édouard	278
39	Brackley Beach	Prince Edward Island - Île-du-Prince-Édouard	206
40	Bradley Lake	New Brunswick - Nouveau-Brunswick	37
41	Bradley Subdivision	Ontario	24
42	Bradore Bay	Quebec - Québec	147
43	Bradwardine	Manitoba	31
44	Brae	Prince Edward Island - Île-du-Prince-Édouard	91
45	Braemar	Ontario	36
46	Braeshore	Nova Scotia - Nouvelle-Écosse	188
47	Bragg Creek	Alberta	498
48	Braim	Alberta	86
49	Bralorne	British Columbia - Colombie-Britannique	88
50	Bramber	Nova Scotia - Nouvelle-Écosse	365
51	Bramhall Trailer Park	Ontario	126
52	Bramshot	Ontario	178
53	Brancepeth	Saskatchewan	33
54	Branch Lahave	Nova Scotia - Nouvelle-Écosse	197
55	Branchton	Ontario	278
56	Brandon	British Columbia - Colombie-Britannique	39
57	Brant	Alberta	45

< In - Dans
= See - Voir

Tableau 1. Localités non constituées en ordre alphabétique selon la population et la localisation, Canada, 1986.

(Basé sur les données intégrales)

Census Division Division de recensement	Census Subdivision Subdivision de recensement	CSD Type - Genre de SDR	N°
Charlevoix-Ouest Madawaska County Cariboo Regional District	Les Éboulements	SD	1
	Saint-Jacques	PAR	2
	Cariboo, Subd. A	SRD	3
Stormont, Dundas and Glengarry United Counties Westmorland County Gloucester County	Williamsburgh	TP	4
	Shediac	PAR	5
	Inkerman	PAR	6
Westmorland County Richmond County Victoria County	Dorchester	PAR	7
	Richmond, Subd. C	SCM	8
	Victoria, Subd. B	SCM	9
Victoria County Victoria County Cape Breton County	Victoria, Subd. B	SCM	10
	Victoria, Subd. B	SCM	11
	Cape Breton, Subd. A	SCM	12
Abitibi Hastings County Madawaska County	Sainte-Germaine-Boulé	SD	13
	Carlow	TP	14
	Lac-Baker	PAR	15
Témiscouata Westmorland County	Saint-Jean-de-la-Lande	SD	16
	Moncton	PAR	17
			18
L'Islet Cochrane District Maskinongé	Saint-Jean-Port-Joli	SD	19
	Cochrane, Unorganized, South East Part	UNO	20
	Saint-Paulin	P	21
Division No. 8 Halifax County Nanaimo Regional District	Red Deer County No. 23	CM	22
	Halifax, Subd. A	SCM	23
	Nanaimo, Subd. B	SRD	24
Hastings County Division No. 1 Greater Vancouver Regional District	Faraday	TP	25
	Cypress No. 1	MD	26
	Greater Vancouver, Subd. A	SRD	27
Division No. 11 Simcoe County Dufferin County	Parkland County No. 31	CM	28
	Nottawasaga	TP	29
	Amaranth	TP	30
Cariboo Regional District Central Kootenay Regional District Division No. 8	Cariboo, Subd. A	SRD	31
	Central Kootenay, Subd. A	SRD	32
	Division No. 8, Subd. G	SUN	33
York County Division No. 17 Guysborough County	Douglas	PAR	34
	Improvement District No. 23	ID	35
	Guysborough	MD	36
Squamish-Lillooet Regional District Queens County Queens County	Squamish	DM	37
	Brackley	COM	38
	Lot 33	LOT	39
Kings County Timiskaming District Saguenay	Rothesay	PAR	40
	Dack	TP	41
	Côte-Nord-du-Golfe-Saint-Laurent	SD	42
Division No. 7 Prince County Oxford County	Daly	RM	43
	Lot 9	LOT	44
	Zorra	TP	45
Pictou County Division No. 6 Division No. 10	Pictou, Subd. A	SCM	46
	Rocky View No. 44	MD	47
	Camrose County No. 22	CM	48
Squamish-Lillooet Regional District Hants County Simcoe County	Squamish-Lillooet, Subd. A	SRD	49
	West Hants	MD	50
	Tay	TP	51
Simcoe County Division No. 15 Lunenburg County	Orillia	TP	52
	Birch Hills No. 460	RM	53
	Lunenburg	MD	54
Waterloo Regional Municipality Central Kootenay Regional District Division No. 5	North Dumfries	TP	55
	Central Kootenay, Subd. B	SRD	56
	Vulcan County No. 2	CM	57

Table 1. Unincorporated Places in Alphabetical Order, Showing Population and Location, for Canada, 1986.

(Based on 100% Data)

No.	Unincorporated Place Localité non constituée	Province	Population
1	Brantville	New Brunswick - Nouveau-Brunswick	688
2	Bras-D'apic	Quebec - Québec	10
3	Brass Hill	Nova Scotia - Nouvelle-Écosse	229
4	Brauns Island	British Columbia - Colombie-Britannique	136
5	Brazil Lake	Nova Scotia - Nouvelle-Écosse	138
6	Breadalbane	New Brunswick - Nouveau-Brunswick	18
7	Breadalbane	Ontario	65
8	Breadalbane	Prince Edward Island - Île-du-Prince-Édouard	123
9	Breau Road	New Brunswick - Nouveau-Brunswick	70
10	Breau-Village	New Brunswick - Nouveau-Brunswick	93
11	Brèche-à-Manon	Quebec - Québec	239
12	Brechin	Ontario	200
13	Brecken Wood	Alberta	49
14	Brenda Vista < Beau Vista South	Alberta	
15	Brennan Creek	British Columbia - Colombie-Britannique	70
16	Brennan Hills	Quebec - Québec	35
17	Brent	Ontario	4
18	Brenton	Nova Scotia - Nouvelle-Écosse	178
19	Brentwood	Nova Scotia - Nouvelle-Écosse	242
20	Brentwood	Ontario	45
21	Brentwood Acres	Ontario	76
22	Breton Lake	Manitoba	8
23	Breslau	Ontario	142
24	Brest	New Brunswick - Nouveau-Brunswick	79
25	Bretagneville	New Brunswick - Nouveau-Brunswick	113
26	Bretton Cove	Nova Scotia - Nouvelle-Écosse	44
27	Brewsters Trailer Court	Saskatchewan	205
28	Breynat	Alberta	34
29	Briar Lake	Nova Scotia - Nouvelle-Écosse	19
30	Brickley	Ontario	43
31	Brickton	Nova Scotia - Nouvelle-Écosse	237
32	Bridesville	British Columbia - Colombie-Britannique	187
33	Bridge Lake	British Columbia - Colombie-Britannique	17
34	Bridgeport	Newfoundland - Terre-Neuve	207
35	Bridgetown	Prince Edward Island - Île-du-Prince-Édouard	104
36	Bridgeville	Nova Scotia - Nouvelle-Écosse	141
37	Bridgewater Properties	Alberta	17
38	Bridlewood	Ontario	2389
39	Brierly Brook	Nova Scotia - Nouvelle-Écosse	104
40	Brig Bay	Newfoundland - Terre-Neuve	189
41	Brigden	Ontario	603
42	Briggs Corner	New Brunswick - Nouveau-Brunswick	195
43	Briggs Spur	Manitoba	27
44	Brigham	Quebec - Québec	281
45	Bright	Ontario	325
46	Brighton	Nova Scotia - Nouvelle-Écosse	267
47	Brighton Beach	Alberta	18
48	Brightsand	Saskatchewan	12
49	Brigus Junction	Newfoundland - Terre-Neuve	83
50	Brigus South	Newfoundland - Terre-Neuve	134
51	Brilliant	British Columbia - Colombie-Britannique	136
52	Brilliant Dam	British Columbia - Colombie-Britannique	4
53	Brinsley	Ontario	33
54	Brinston	Ontario	236
55	Brisbane	Ontario	59
56	Brisco	British Columbia - Colombie-Britannique	146
57	Bristol Ponds	Ontario	114

< In - Dans
= See - Voir

Tableau 1. Localités non constituées en ordre alphabétique selon la population et la localisation, Canada, 1986.

(Basé sur les données intégrales)

Census Division Division de recensement	Census Subdivision Subdivision de recensement	CSD Type - Genre de SDR	N°
Northumberland County	Alnwick	PAR	1
L'Islet	Saint-Cyrille-de-Lessard	P	2
Shelburne County	Barrington	MD	3
Kitimat-Stikine Regional District	Kitimat-Stikine, Subd. C	SRD	4
Yarmouth County	Yarmouth	MD	5
Charlotte County	Saint George	PAR	6
Stormont, Dundas and Glengarry United Counties	Lochiel	TP	7
Queens County	Lot 67	LOT	8
Northumberland County	Alnwick	PAR	9
Kent County	Dundas	PAR	10
Gaspé-Est	Sainte-Thérèse-de-Gaspé	SD	11
Simcoe County	Mara	TP	12
Division No. 11	Strathcona County No. 20	CM	13
Thompson-Nicola Regional District	Thompson-Nicola, Subd. A	SRD	14
Gatineau	Low	CT	15
Nipissing District	Nipissing, Unorganized, South Part	UNO	16
Yarmouth County	Yarmouth	MD	17
Colchester County	Colchester, Subd. C	SCM	18
Simcoe County	Sunnidale	TP	19
Kent County	Zone	TP	20
Division No. 1	Division No. 1, Unorganized	UNO	21
Waterloo Regional Municipality	Woolwich	TP	22
Kent County	Weidford	PAR	23
Kent County	Saint-Louis	PAR	24
Victoria County	Victoria, Subd. A	SCM	25
Division No. 15	Buckland No. 491	RM	26
Division No. 16	Improvement District No. 18 (Part)	ID	27
Digby County	Clare	MD	28
Northumberland County	Percy	TP	29
Annapolis County	Annapolis, Subd. B	SCM	30
Kootenay Boundary Regional District	Kootenay Boundary, Subd. B	SRD	31
Ceriboo Regional District	Ceriboo, Subd. B	SRD	32
Division No. 8	Division No. 8, Subd. H	SUN	33
Kings County	Lot 54	LOT	34
Pictou County	Pictou, Subd. B	SCM	35
Division No. 11	Parkland County No. 31	CM	36
Ottawa-Carleton Regional Municipality	Kanata	C	37
Antigonish County	Antigonish, Subd. A	SCM	38
Division No. 9	Division No. 9, Subd. C	SUN	39
Lambton County	Moore	TP	40
Queens County	Chipman	PAR	41
Division No. 20	Mountain (South)	LGD	42
Brome	Brigham	SD	43
Oxford County	Blanford-Blenheim	TP	44
Digby County	Digby	MD	45
Division No. 8	Lacombe County No. 14	CM	46
Division No. 17	Greenfield No. 529	RM	47
Division No. 1	Division No. 1, Subd. O	SUN	48
Division No. 1	Division No. 1, Subd. U	SUN	49
Central Kootenay Regional District	Central Kootenay, Subd. A	SRD	50
Central Kootenay Regional District	Central Kootenay, Subd. A	SRD	51
Middlesex County	McGillivray	TP	52
Stormont, Dundas and Glengarry United Counties	Matilda	TP	53
Wellington County	Erin	TP	54
East Kootenay Regional District	East Kootenay, Subd. A	SRD	55
Durham Regional Municipality	Uxbridge	TP	56
			57

Table 1. Unincorporated Places in Alphabetical Order, Showing Population and Location, for Canada, 1986.

(Based on 100% Data)

No.	Unincorporated Place Localité non constituée	Province	Population
1	Bristol	Quebec - Québec	110
2	Bristol Estates	Alberta	22
3	Bristol Road	Prince Edward Island - Île-du-Prince-Édouard	94
4	Britainville	Ontario	56
5	Britannia	Newfoundland - Terre-Neuve	93
6	Britannia Beach	British Columbia - Colombie-Britannique	210
7	British Settlement	New Brunswick - Nouveau-Brunswick	161
8	Britt	Ontario	33
9	Britton	Ontario	60
10	Brkich Trailer Court	British Columbia - Colombie-Britannique	169
11	Broad Cove	Newfoundland - Terre-Neuve	144
12	Broad Cove	Newfoundland - Terre-Neuve	178
13	Broad Cove	Nova Scotia - Nouvelle-Écosse	174
14	Broad Cove Banks	Nova Scotia - Nouvelle-Écosse	83
15	Broad Cove Chapel	Nova Scotia - Nouvelle-Écosse	40
16	Broad Cove Marsh	Nova Scotia - Nouvelle-Écosse	21
17	Broad Valley	Manitoba	49
18	Broadacres	Saskatchewan	12
19	Broadbent	Ontario	79
20	Broadview Villa	British Columbia - Colombie-Britannique	240
21	Broadway	Nova Scotia - Nouvelle-Écosse	58
22	Brochet	Manitoba	320
23	Brockton	Prince Edward Island - Île-du-Prince-Édouard	90
24	Brockway	New Brunswick - Nouveau-Brunswick	33
25	Brodersons Subdivision	Alberta	36
26	Brodhagen	Ontario	160
27	Broman Lake	British Columbia - Colombie-Britannique	25
28	Bromhead	Saskatchewan	21
29	Bronson Settlement	New Brunswick - Nouveau-Brunswick	90
30	Brook Village	Nova Scotia - Nouvelle-Écosse	88
31	Brookdale	Manitoba	79
32	Brookdale	Nova Scotia - Nouvelle-Écosse	354
33	Brookdale Subdivision	New Brunswick - Nouveau-Brunswick	229
34	Brooke	Ontario	63
35	Brookfield	Nova Scotia - Nouvelle-Écosse	989
36	Brookfield	Prince Edward Island - Île-du-Prince-Édouard	103
37	Brookfield Trailers	British Columbia - Colombie-Britannique	33
38	Brookland	Nova Scotia - Nouvelle-Écosse	49
39	Brooklyn	Newfoundland - Terre-Neuve	208
40	Brooklyn	Nova Scotia - Nouvelle-Écosse	227
41	Brooklyn	Nova Scotia - Nouvelle-Écosse	872
42	Brooklyn	Nova Scotia - Nouvelle-Écosse	401
43	Brooklyn	Prince Edward Island - Île-du-Prince-Édouard	103
44	Brooklyn	Prince Edward Island - Île-du-Prince-Édouard	78
45	Brooklyn Corner	Nova Scotia - Nouvelle-Écosse	214
46	Brooklyn Street	Nova Scotia - Nouvelle-Écosse	158
47	Brooklyn Trailer Court	Nova Scotia - Nouvelle-Écosse	57
48	Brookmere	British Columbia - Colombie-Britannique	24
49	Brooks Trailer Court	Nova Scotia - Nouvelle-Écosse	35
50	Brooksby	Saskatchewan	21
51	Brookside	Newfoundland - Terre-Neuve	120
52	Brookside	Nova Scotia - Nouvelle-Écosse	81
53	Brookside	Nova Scotia - Nouvelle-Écosse	1251
54	Brookside Estates	Alberta	142
55	Brookvale	New Brunswick - Nouveau-Brunswick	38
56	Brookvale	Nova Scotia - Nouvelle-Écosse	107
57	Brookvale	Prince Edward Island - Île-du-Prince-Édouard	49

< In - Dans
= See - Voir

Tableau 1. Localités non constituées en ordre alphabétique selon la population et la localisation, Canada, 1986.

(Basé sur les données intégrales)

Census Division Division de recensement	Census Subdivision Subdivision de recensement	CSD Type Genre de SDR	N°
Pontiac	Bristol	CT	1
Division No. 11	Strathcona County No. 20	CM	2
Kings County	Lot 39	LOT	3
Manitoulin District	Manitoulin, Unorganized, Centre Part	UNO	4
Division No. 7	Division No. 7, Subd. L	SUN	5
Squamish-Lillooet Regional District	Squamish-Lillooet, Subd. B	SRD	6
Westmorland County	Sackville	PAR	7
Perry Sound District	Perry Sound, Unorganized, Centre Part	UNO	8
Perth County	Elma	TP	9
Fraser-Fort George Regional District	Fraser-Fort George, Subd. A	SRD	10
Division No. 1	Division No. 1, Subd. E	SUN	11
Division No. 1	Small Point-Broad Cove-Blackhead-Adams Cove	T	12
Lunenburg County	Lunenburg	MD	13
Inverness County	Inverness, Subd. B	SCM	14
Inverness County	Inverness, Subd. A	SCM	15
Inverness County	Inverness, Subd. A	SCM	16
Division No. 18	Fisher	LGD	17
Division No. 13	Mariposa No. 350	RM	18
Parry Sound District	McKellar	TP	19
Columbia-Shuswap Regional District	Salmon Arm	DM	20
Pictou County	Pictou, Subd. C	SCM	21
Division No. 23	Division No. 23, Unorganized	UNO	22
Prince County	Lot 4	LOT	23
York County	Manners Sutton	PAR	24
Division No. 8	Red Deer County No. 23	CM	25
Perth County	Logan	TP	26
Bulkley-Nechako Regional District	Bulkley-Nechako, Subd. C	SRD	27
Division No. 2	Souris Valley No. 7	RM	28
Queens County	Chipman	PAR	29
Inverness County	Inverness, Subd. B	SCM	30
Division No. 7	North Cypress	RM	31
Cumberland County	Cumberland, Subd. B	SCM	32
York County	Kingsclear	PAR	33
Lenark County	Bathurst	TP	34
Colchester County	Colchester, Subd. C	SCM	35
Queens County	Lot 31	LOT	36
Thompson-Nicola Regional District	Thompson-Nicola, Subd. A	SRD	37
Pictou County	Pictou, Subd. A	SCM	38
Division No. 7	Division No. 7, Subd. E	SUN	39
Annapolis County	Annapolis, Subd. C	SCM	40
Hants County	West Hants	MD	41
Yarmouth County	Yarmouth	MD	42
Kings County	Lot 61	LOT	43
Prince County	Lot 5	LOT	44
Kings County	Kings, Subd. A	SCM	45
Kings County	Kings, Subd. A	SCM	46
Yarmouth County	Yarmouth	MD	47
Thompson-Nicola Regional District	Thompson-Nicola, Subd. C	SRD	48
Pictou County	Pictou, Subd. B	SCM	49
Division No. 14	Willow Creek No. 458	RM	50
Division No. 2	Division No. 2, Subd. C	SUN	51
Colchester County	Colchester, Subd. B	SCM	52
Halifax County	Halifax, Subd. B	SCM	53
Division No. 11	Parkland County No. 31	CM	54
Queens County	Brunswick	PAR	55
Halifax County	Halifax, Subd. F	SCM	56
Queens County	Lot 30	LOT	57

Table 1. Unincorporated Places in Alphabetical Order, Showing Population and Location, for Canada, 1986.

(Based on 100% Data)

No.	Unincorporated Place Localité non constituée	Province	Population
1	Brookville Estates	Alberta	22
2	Brookwood Estates	Alberta	39
3	Brotherston	Ontario	12
4	Broughton	Nova Scotia - Nouvelle-Écosse	39
5	Broughton Station	Quebec - Québec	110
6	Brouse	British Columbia - Colombie-Britannique	185
7	Brouseville	Ontario	33
8	Brown Road Trailer Park	British Columbia - Colombie-Britannique	56
9	Brown's Arm	Newfoundland - Terre-Neuve	397
10	Brown's Subdivision	Ontario	112
11	Brownfield	Alberta	23
12	Brownlee Acreage	Alberta	17
13	Browns Bay	British Columbia - Colombie-Britannique	15
14	Browns Corner	New Brunswick - Nouveau-Brunswick	27
15	Browns Flat	New Brunswick - Nouveau-Brunswick	284
16	Brownsdale	Newfoundland - Terre-Neuve	196
17	Brownsville	Nova Scotia - Nouvelle-Écosse	41
18	Brownsville	Ontario	419
19	Brownvale	Alberta	134
20	Bruce	Alberta	93
21	Bruce Beech	Ontario	119
22	Bruce Station	Ontario	53
23	Bruceedale	Ontario	12
24	Brucefield	Ontario	200
25	Brudenell	Ontario	77
26	Brudenell	Prince Edward Island - Île-du-Prince-Édouard	290
27	Brule	Nova Scotia - Nouvelle-Écosse	120
28	Brule Point	Nova Scotia - Nouvelle-Écosse	61
29	Brule Shore	Nova Scotia - Nouvelle-Écosse	35
30	Brunkild	Manitoba	88
31	Brunner	Ontario	165
32	Brunswick Beach	British Columbia - Colombie-Britannique	54
33	Bruzelles	Manitoba	43
34	Bryants Corner	New Brunswick - Nouveau-Brunswick	56
35	Bryenton	New Brunswick - Nouveau-Brunswick	234
36	Buchans Junction	Newfoundland - Terre-Neuve	208
37	Buck Creek	Alberta	89
38	Buck Lake	Alberta	91
39	Buckfield	Nova Scotia - Nouvelle-Écosse	61
40	Buckhorn	Ontario	243
41	Buckhorn Heights	Ontario	11
42	Buckhorn Sands	Ontario	116
43	Buckland	Quebec - Québec	402
44	Bucklaw	Nova Scotia - Nouvelle-Écosse	32
45	Buckley Bay	British Columbia - Colombie-Britannique	48
46	Buckley Settlement	New Brunswick - Nouveau-Brunswick	22
47	Buckleys Corner	Nova Scotia - Nouvelle-Écosse	16
48	Buctouche Baie	New Brunswick - Nouveau-Brunswick	307
49	Buena Vista	Ontario	160
50	Buffa Subdivision	British Columbia - Colombie-Britannique	17
51	Buffalo Creek	British Columbia - Colombie-Britannique	97
52	Buffalo Head Prairie	Alberta	18
53	Buffalo Lake	British Columbia - Colombie-Britannique	7
54	Buford	Alberta	44
55	Bull Lake	New Brunswick - Nouveau-Brunswick	69
56	Bull River	British Columbia - Colombie-Britannique	189
57	Buller	Ontario	24

< In - Dans
= See - Voir

Tableau 1. Localités non constituées en ordre alphabétique selon la population et la localisation, Canada, 1986.

(Basé sur les données intégrales)

Census Division Division de recensement	Census Subdivision Subdivision de recensement	CSD Type - Genre de SDR	N°
Division No. 11	Strathcona County No. 20	CM	1
Division No. 10	Minburn County No. 27	CM	2
Perth County	Wallace	TP	3
Cape Breton County	Cape Breton, Subd. B	SCM	4
Beauce	Sacré-Coeur-de-Jésus	P	5
Central Kootenay Regional District	Central Kootenay, Subd. A	SRD	6
Leeds and Grenville United Counties	Edwardsburgh	TP	7
Columbia-Shuswap Regional District	Columbia-Shuswap, Subd. C	SRD	8
Division No. 8	Division No. 8, Subd. F	SUN	9
Waterloo Regional Municipality	North Dumfries	TP	10
Division No. 7	Paintearth County No. 18	CM	11
Division No. 8	Red Deer County No. 23	CM	12
Comox-Strathcona Regional District	Comox-Strathcona, Subd. B	SRD	13
Kings County	Greenwich	PAR	14
Kings County	Greenwich	PAR	15
Division No. 1	Division No. 1, Subd. F	SUN	16
Pictou County	Pictou, Subd. C	SCM	17
Oxford County	South-West Oxford	TP	18
Division No. 19	Peace No. 135	MD	19
Division No. 10	Beaver County No. 9	CM	20
Bruce County	Huron	TP	21
Algoma District	Plummer Additional	TP	22
Wellington County	Eramosa	TP	23
Huron County	Tuckersmith	TP	24
Renfrew County	Brudenell and Lyndoch	TP	25
Kings County	Lot 52	LOT	26
Colchester County	Colchester, Subd. B	SCM	27
Colchester County	Colchester, Subd. B	SCM	28
Colchester County	Colchester, Subd. B	SCM	29
Division No. 10	Macdonald	RM	30
Perth County	Ellice	TP	31
Greater Vancouver Regional District	Greater Vancouver, Subd. A	SRD	32
Division No. 4	Lorne	RM	33
Kent County	Weldford	PAR	34
Northumberland County	Derby	PAR	35
Division No. 6	Division No. 6, Subd. A	SUN	36
Division No. 11	Leduc County No. 25	CM	37
Division No. 11	Netaskiwin County No. 10	CM	38
Queens County	Queens, Subd. B	SCM	39
Peterborough County	Smith	TP	40
Peterborough County	Smith	TP	41
Peterborough County	Smith	TP	42
Bellechasse	Notre-Dame-Auxiliatrice-de-Buckland	P	43
Victoria County	Victoria, Subd. B	SCM	44
Comox-Strathcona Regional District	Comox-Strathcona, Subd. C	SRD	45
Kings County	Cardwell	PAR	46
Kings County	Kings, Subd. A	SCM	47
Kent County	Wellington	PAR	48
Simcoe County	Orillia	TP	49
Thompson-Nicola Regional District	Thompson-Nicola, Subd. D	SRD	50
Cariboo Regional District	Cariboo, Subd. B	SRD	51
Division No. 17	Improvement District No. 23	ID	52
Cariboo Regional District	Cariboo, Subd. B	SRD	53
Division No. 11	Leduc County No. 25	CM	54
York County	Southampton	PAR	55
East Kootenay Regional District	East Kootenay, Subd. B	SRD	56
Haliburton County	Lutterworth	TP	57

Table 1. Unincorporated Places in Alphabetical Order, Showing Population and Location, for Canada, 1986.

(Based on 100% Data)

No.	Unincorporated Place Localité non constituée	Province	Population
1	Bulls Creek	New Brunswick - Nouveau-Brunswick	28
2	Bulwer	Quebec - Québec	37
3	Bungay	Prince Edward Island - Île-du-Prince-Édouard	56
4	Bunyan's Cove	Newfoundland - Terre-Neuve	578
5	Burchills Flats	New Brunswick - Nouveau-Brunswick	21
6	Burford Point	Ontario	45
7	Burgess Settlement	New Brunswick - Nouveau-Brunswick	126
8	Burgessville	Ontario	358
9	Burgoyne	Ontario	50
10	Burgoynes Cove	Newfoundland - Terre-Neuve	84
11	Burhoe Estates	Prince Edward Island - Île-du-Prince-Édouard	36
12	Burkton	Ontario	202
13	Burleigh Falls	Ontario	95
14	Burlington	Nova Scotia - Nouvelle-Écosse	118
15	Burlington	Prince Edward Island - Île-du-Prince-Édouard	79
16	Burmis	Alberta	48
17	Burnbrae	Ontario	39
18	Burnet	Quebec - Québec	196
19	Burnside	Newfoundland - Terre-Neuve	100
20	Burnside	Nova Scotia - Nouvelle-Écosse	15
21	Burnside	Ontario	15
22	Burnstown	Ontario	56
23	Burnsville	New Brunswick - Nouveau-Brunswick	184
24	Burnt Church	New Brunswick - Nouveau-Brunswick	86
25	Burnt Cove	Newfoundland - Terre-Neuve	163
26	Burnt Flats	British Columbia - Colombie-Britannique	41
27	Burnt Head	Nova Scotia - Nouvelle-Écosse	14
28	Burnt Hill	New Brunswick - Nouveau-Brunswick	92
29	Burnt Point	Newfoundland - Terre-Neuve	254
30	Burnt Point	Nova Scotia - Nouvelle-Écosse	22
31	Burnt Point	Prince Edward Island - Île-du-Prince-Édouard	76
32	Burnt River	Ontario	141
33	Burntcoat	Nova Scotia - Nouvelle-Écosse	66
34	Burntland Brook	New Brunswick - Nouveau-Brunswick	48
35	Burpees Corner	New Brunswick - Nouveau-Brunswick	43
36	Burr	Saskatchewan	18
37	Burridge	Ontario	28
38	Burritts Rapids	Ontario	198
39	Burrows	Saskatchewan	13
40	Burton	British Columbia - Colombie-Britannique	162
41	Burton	New Brunswick - Nouveau-Brunswick	262
42	Burton	Prince Edward Island - Île-du-Prince-Édouard	119
43	Burtts Corner	New Brunswick - Nouveau-Brunswick	802
44	Burtts Subdivision	New Brunswick - Nouveau-Brunswick	26
45	Burwash Landing	Yukon	64
46	Bury	Quebec - Québec	83
47	Burys Green	Ontario	21
48	Busby	Alberta	66
49	Busenius Estates	Alberta	100
50	Bush Glen	Ontario	18
51	Bush Island	Nova Scotia - Nouvelle-Écosse	53
52	Bushville	New Brunswick - Nouveau-Brunswick	144
53	Butlerville	Newfoundland - Terre-Neuve	450
54	Butte-D'or	New Brunswick - Nouveau-Brunswick	97
55	Butter Cove	Newfoundland - Terre-Neuve	90
56	Butter's Subdivision	Ontario	221
57	Butternut Bay	Ontario	21

< In - Dans
= See - Voir

Tableau 1. Localités non constituées en ordre alphabétique selon la population et la localisation, Canada, 1986.

(Basé sur les données intégrales)

Census Division - Division de recensement	Census Subdivision - Subdivision de recensement	CSD Type - Genre de SDR	N°
Carleton County	Hoodstock	PAR	1
Compton	Eaton	CT	2
Queens County	Lot 23	LOT	3
Division No. 7	Division No. 7, Subd. E	SUN	4
Saint John County	Saint Martins	PAR	5
Parry Sound District	North Himsworth	TP	6
Victoria County	Drummond	PAR	7
Oxford County	Norwich	TP	8
Bruce County	Saugeen	TP	9
Division No. 7	Division No. 7, Subd. K	SUN	10
Queens County	Lot 48	LOT	11
Durham Regional Municipality	Newcastle	T	12
Peterborough County	Harvey	TP	13
Kings County	Kings, Subd. A	SCM	14
Queens County	Lot 20	LOT	15
Division No. 3	Pincher Creek No. 9	MD	16
Northumberland County	Seymour	TP	17
Getineau	Hull-Partie-Ouest	CT	18
Division No. 7	Division No. 7, Subd. D	SUN	19
Colchester County	Colchester, Subd. C	SCM	20
Simcoe County	Orillia	TP	21
Renfrew County	McNab	TP	22
Gloucester County	New Bandon	PAR	23
Northumberland County	Alnwick	PAR	24
Division No. 1	Division No. 1, Subd. U	SUN	25
Central Kootenay Regional District	Central Kootenay, Subd. B	SRD	26
Shelburne County	Shelburne	MD	27
Charlotte County	Saint Stephen	PAR	28
Division No. 1	Division No. 1, Subd. G	SUN	29
Richmond County	Richmond, Subd. A	SCM	30
Kings County	Kings, Royalty	LOT	31
Victoria County	Somerville	TP	32
Hants County	East Hants	MD	33
Victoria County	Lorne	PAR	34
Sunbury County	Burton	PAR	35
Division No. 11	Wolverine No. 340	RM	36
Frontenac County	Bedford	TP	37
Ottawa-Carleton Regional Municipality	Rideau	TP	38
Division No. 5	Silverwood No. 123	RM	39
Central Kootenay Regional District	Central Kootenay, Subd. A	SRD	40
Sunbury County	Burton	PAR	41
Prince County	Lot 7	LOT	42
York County	Bright	PAR	43
Carleton County	Woodstock	PAR	44
Yukon	Burwash Landing	SET	45
Compton	Bury	SD	46
Victoria County	Somerville	TP	47
Division No. 13	Westlock No. 92	MD	48
Division No. 11	Strathcona County No. 20	CM	49
Stormont, Dundas and Glengarry United Counties	Osnabruck	TP	50
Lunenburg County	Lunenburg	MD	51
Northumberland County	Chatham	PAR	52
Division No. 1	Division No. 1, Subd. K	SUN	53
Gloucester County	Allardville	PAR	54
Division No. 7	Division No. 7, Subd. M	SUN	55
Northumberland County	Hamilton	TP	56
Leeds and Grenville United Counties	Elizabethtown	TP	57

Table 1. Unincorporated Places in Alphabetical Order, Showing Population and Location, for Canada, 1986.

(Based on 100% Data)

No.	Unincorporated Place Localité non constituée	Province	Population
1	Buzwah	Ontario	110
2	Byemoor	Alberta	51
3	Byers	Ontario	20
4	Byes Corner	Ontario	25
5	Byng Inlet	Ontario	98
6	Byrnes Road	Prince Edward Island - Île-du-Prince-Édouard	51
7	C.P.R. Hill Subdivision	British Columbia - Colombie-Britannique	25
8	Cable Car Subdivision	British Columbia - Colombie-Britannique	440
9	Cable Head East	Prince Edward Island - Île-du-Prince-Édouard	120
10	Cable Head West	Prince Edward Island - Île-du-Prince-Édouard	29
11	Cactus Lake	Saskatchewan	9
12	Caddy Lake	Manitoba	18
13	Cadmus	Ontario	73
14	Cadogan	Alberta	114
15	Cadomin	Alberta	107
16	Cadotte Lake	Alberta	241
17	Caesarea	Ontario	600
18	Cails Mills	New Brunswick - Nouveau-Brunswick	20
19	Cains Point	New Brunswick - Nouveau-Brunswick	41
20	Cairngorm	Ontario	19
21	Caissie-Village	New Brunswick - Nouveau-Brunswick	80
22	Caistor Centre	Ontario	49
23	Caistorville	Ontario	52
24	Caithness	New Brunswick - Nouveau-Brunswick	99
25	Caithness Trailer Court	British Columbia - Colombie-Britannique	70
26	Calahoo	Alberta	164
27	Caldwell	New Brunswick - Nouveau-Brunswick	97
28	Caldwell	Quebec - Québec	62
29	Calabo Estates	Alberta	17
30	Caledonia	Nova Scotia - Nouvelle-Écosse	95
31	Caledonia	Nova Scotia - Nouvelle-Écosse	402
32	Caledonia	Prince Edward Island - Île-du-Prince-Édouard	74
33	Caledonia Mills	Nova Scotia - Nouvelle-Écosse	36
34	Caledonia Mountain	New Brunswick - Nouveau-Brunswick	32
35	Calhoun	New Brunswick - Nouveau-Brunswick	149
36	Calstock	Ontario	173
37	Calton	Ontario	73
38	Calvert	Alberta	19
39	Calvert	Newfoundland - Terre-Neuve	453
40	Cam-Bar Estates	Alberta	20
41	Cambie	British Columbia - Colombie-Britannique	156
42	Camborne	Ontario	220
43	Cambray	Ontario	159
44	Cambria	Alberta	29
45	Cambrian Heights	Ontario	133
46	Cambridge	Nova Scotia - Nouvelle-Écosse	157
47	Cambridge	Nova Scotia - Nouvelle-Écosse	733
48	Cambridge	Prince Edward Island - Île-du-Prince-Édouard	86
49	Camden	Nova Scotia - Nouvelle-Écosse	46
50	Camden East	Ontario	205
51	Camelot Beach	Ontario	148
52	Cameron	Ontario	221
53	Cameron Beach	Nova Scotia - Nouvelle-Écosse	18
54	Cameron Heights	Alberta	75
55	Cameron Lake	Nova Scotia - Nouvelle-Écosse	107
56	Cameron Lake Estates	Alberta	74
57	Cameron Park	Alberta	26

< In - Dans
= See - Voir

Tableau 1. Localités non constituées en ordre alphabétique selon la population et la localisation, Canada, 1986.

(Basé sur les données intégrales)

Census Division - Division de recensement	Census Subdivision - Subdivision de recensement	CSD Type - Genre de SDR	N°
Manitoulin District Division No. 7 Leeds and Grenville United Counties	Wikwemikong Unceded 26	R	1
	Stettler County No. 6	CM	2
	Edwardsburgh	TP	3
Algoma District Perry Sound District Kings County	Algoma, Unorganized, North Part	UNO	4
	Perry Sound, Unorganized, Centre Part	UNO	5
	Lot 39	LOT	6
Columbia-Shuswap Regional District Kitimat-Stikine Regional District Kings County	Columbia-Shuswap, Subd. C	SRD	7
	Kitimat	DM	8
	Lot 41	LOT	9
Kings County Division No. 13 Division No. 1	Lot 41	LOT	10
	Heart's Hill No. 352	RM	11
	Division No. 1, Unorganized	UNO	12
Durham Regional Municipality Division No. 7 Division No. 14	Scugog	TP	13
	Provost No. 52	MD	14
	Improvement District No. 14	ID	15
Division No. 17 Durham Regional Municipality Kent County	Improvement District No. 17	ID	16
	Scugog	TP	17
	Weidford	PAR	18
Northumberland County Middlesex County Kent County	Alnwick	PAR	19
	Metcalfe	TP	20
	Richibucto	PAR	21
Niagara Regional Municipality Niagara Regional Municipality Charlotte County	West Lincoln	TP	22
	West Lincoln	TP	23
	Saint George	PAR	24
East Kootenay Regional District Division No. 11 Victoria County	East Kootenay, Subd. C	SRD	25
	Sturgeon No. 90	MD	26
	Drummond	PAR	27
Pontiac Division No. 11 Guysborough County	Bristol	CT	28
	Strathcona County No. 20	CM	29
	St. Mary's	MD	30
Queens County Kings County Antigonish County	Queens, Subd. B	SCM	31
	Lot 63	LOT	32
	Antigonish, Subd. B	SCM	33
Albert County Westmorland County Cochrane District	Hillsborough	PAR	34
	Dorchester	PAR	35
	Cochrane, Unorganized, North Part	UNO	36
Elgin County Division No. 14 Division No. 1	Bayham	TP	37
	Improvement District No. 14	ID	38
	Division No. 1, Subd. U	SUN	39
Division No. 13 Columbia-Shuswap Regional District Northumberland County	Barrhead County No. 11	CM	40
	Columbia-Shuswap, Subd. C	SRD	41
	Hamilton	TP	42
Victoria County Division No. 5 Ottawa-Carleton Regional Municipality	Fenelon	TP	43
	Improvement District No. 7	ID	44
	Cumberland	TP	45
Hants County Kings County Kings County	West Hants	MD	46
	Kings, Subd. A	SCM	47
	Lot 63	LOT	48
Colchester County Lennox and Addington County Niagara Regional Municipality	Colchester, Subd. C	SCM	49
	Camden East	TP	50
	Wainfleet	TP	51
Victoria County Cumberland County Division No. 11	Fenelon	TP	52
	Cumberland, Subd. C	SCM	53
	Parkland County No. 31	CM	54
Hants County Division No. 11 Division No. 11	West Hants	MD	55
	Parkland County No. 31	CM	56
	Sturgeon No. 90	MD	57

Table 1. Unincorporated Places in Alphabetical Order, Showing Population and Location, for Canada, 1986.

(Based on 100% Data)

No.	Unincorporated Place Localité non constituée	Province	Population
1	Cameron Settlement	Nova Scotia - Nouvelle-Écosse	12
2	Cameron Subdivision	Ontario	30
3	Camilla	Ontario	51
4	Camlachie	Ontario	234
5	Camp Arnes	Manitoba	24
6	Camp Homewood	British Columbia - Colombie-Britannique	25
7	Camp Morton	Manitoba	42
8	Campbell Settlement	New Brunswick - Nouveau-Brunswick	19
9	Campbell Settlement	New Brunswick - Nouveau-Brunswick	81
10	Campbell's Trailer Court	Manitoba	219
11	Campbellcroft	Ontario	96
12	Campbelldale	Nova Scotia - Nouvelle-Écosse	79
13	Campbells Beach	Ontario	14
14	Campbells Cove	Prince Edward Island - Île-du-Prince-Édouard	32
15	Campbells Creek	Newfoundland - Terre-Neuve	106
16	Campbellton	Prince Edward Island - Île-du-Prince-Édouard	106
17	Campbellton	Prince Edward Island - Île-du-Prince-Édouard	32
18	Campbellton Road	Nova Scotia - Nouvelle-Écosse	13
19	Campbelltown	Ontario	33
20	Campbelltown Heights	Alberta	139
21	Campbelltown Hill	New Brunswick - Nouveau-Brunswick	39
22	Campbellvale	Ontario	326
23	Campden	Ontario	253
24	Camperdown	Nova Scotia - Nouvelle-Écosse	237
25	Camperville	Manitoba	588
26	Campsie Cove	Alberta	29
27	Canaan	New Brunswick - Nouveau-Brunswick	136
28	Canaan	Nova Scotia - Nouvelle-Écosse	369
29	Canaan	Nova Scotia - Nouvelle-Écosse	119
30	Canaan	Nova Scotia - Nouvelle-Écosse	14
31	Canaan Forks	New Brunswick - Nouveau-Brunswick	104
32	Canaan Road	New Brunswick - Nouveau-Brunswick	170
33	Canada Creek	Nova Scotia - Nouvelle-Écosse	75
34	Canada Hill	Nova Scotia - Nouvelle-Écosse	16
35	Canal	New Brunswick - Nouveau-Brunswick	173
36	Canal Flats	British Columbia - Colombie-Britannique	824
37	Canard	Nova Scotia - Nouvelle-Écosse	114
38	Canard Acres Subdivision	Nova Scotia - Nouvelle-Écosse	33
39	Canavoy	Prince Edward Island - Île-du-Prince-Édouard	58
40	Candiac	Saskatchewan	47
41	Candlelight Park Subdivision	Prince Edward Island - Île-du-Prince-Édouard	55
42	Canford	British Columbia - Colombie-Britannique	60
43	Canim Lake	British Columbia - Colombie-Britannique	23
44	Canisto	New Brunswick - Nouveau-Brunswick	39
45	Cannifton	Ontario	356
46	Canning	Nova Scotia - Nouvelle-Écosse	819
47	Canning	Ontario	72
48	Cannings Cove	Newfoundland - Terre-Neuve	348
49	Cannings Subdivision	British Columbia - Colombie-Britannique	58
50	Canobie	New Brunswick - Nouveau-Brunswick	198
51	Canoe Cove	Prince Edward Island - Île-du-Prince-Édouard	151
52	Canoe Trailer Park	British Columbia - Colombie-Britannique	31
53	Canonto	Ontario	35
54	Canoose	New Brunswick - Nouveau-Brunswick	33
55	Cantley Village	Nova Scotia - Nouvelle-Écosse	254
56	Canton	New Brunswick - Nouveau-Brunswick	50
57	Canton	Ontario	72

< In - Dans
= See - Voir

Tableau 1. Localités non constituées en ordre alphabétique selon la population et la localisation, Canada, 1986.

(Basé sur les données intégrales)

Census Division Division de recensement	Census Subdivision Subdivision de recensement	CSD Type Genre de SDR	N°
Guysborough County	St. Mary's	MD	1
Renfrew County	McNab	TP	2
Dufferin County	Mono	TP	3
Lambton County	Plympton	TP	4
Division No. 18	Gimli	RM	5
Comox-Strathcona Regional District	Comox-Strathcona, Subd. A	SRD	6
Division No. 18	Gimli	RM	7
Carleton County	Richmond	PAR	8
York County	Southampton	PAR	9
Division No. 7	Cornwallis	RM	10
Northumberland County	Hope	TP	11
Cape Breton County	Cape Breton, Subd. C	SCM	12
Victoria County	Carden	TP	13
Kings County	Lot 47	LOT	14
Division No. 4	Division No. 4, Subd. E	SUN	15
Prince County	Lot 7	LOT	16
Queens County	Lot 21	LOT	17
Inverness County	Inverness, Subd. A	SCM	18
Peterborough County	Otonabee	TP	19
Division No. 11	Strathcona County No. 20	CM	20
Northumberland County	Blackville	PAR	21
Middlesex County	Caradoc	TP	22
Niagara Regional Municipality	Lincoln	T	23
Lunenburg County	Lunenburg	MD	24
Division No. 19	Division No. 19, Unorganized	UNO	25
Division No. 13	Barrhead County No. 11	CM	26
Westmorland County	Moncton	PAR	27
Kings County	Kings, Subd. C	SCM	28
Lunenburg County	Chester	MD	29
Yarmouth County	Yarmouth	MD	30
Queens County	Brunswick	PAR	31
Kings County	Havelock	PAR	32
Kings County	Kings, Subd. A	SCM	33
Shelburne County	Shelburne	MD	34
Charlotte County	Saint George	PAR	35
East Kootenay Regional District	East Kootenay, Subd. A	SRD	36
Kings County	Kings, Subd. B	SCM	37
Kings County	Kings, Subd. B	SCM	38
Kings County	Lot 38	LOT	39
Division No. 6	Montmartre No. 126	RM	40
Queens County	North River	COM	41
Thompson-Nicola Regional District	Thompson-Nicola, Subd. C	SRD	42
Cariboo Regional District	Cariboo, Subd. B	SRD	43
Kent County	Saint-Louis	PAR	44
Hastings County	Thurlow	TP	45
Kings County	Kings, Subd. B	SCM	46
Oxford County	Blandford-Blenheim	TP	47
Division No. 7	Division No. 7, Subd. E	SUN	48
East Kootenay Regional District	East Kootenay, Subd. B	SRD	49
Gloucester County	New Bandon	PAR	50
Queens County	Lot 65	LOT	51
Columbia-Shuswap Regional District	Columbia-Shuswap, Subd. C	SRD	52
Frontenac County	Palmerston and North and South Canonto	TP	53
Charlotte County	Saint James	PAR	54
Cape Breton County	Cape Breton, Subd. A	SCM	55
Victoria County	Drummond	PAR	56
Northumberland County	Hope	TP	57

Table 1. Unincorporated Places in Alphabetical Order, Showing Population and Location, for Canada, 1986.

(Based on 100% Data)

No.	Unincorporated Place Localité non constituée	Province	Population
1	Canton Begin = Begin	Quebec - Québec	
2	Cantuar	Saskatchewan	13
3	Canyon	British Columbia - Colombie-Britannique	477
4	Canyon Creek	Alberta	164
5	Canyon Creek	Yukon	36
6	Canyon Heights	Alberta	45
7	Cap Bimet	New Brunswick - Nouveau-Brunswick	26
8	Cap La Ronde	Nova Scotia - Nouvelle-Écosse	32
9	Cap Lemoyne	Nova Scotia - Nouvelle-Écosse	54
10	Cap Lumiere-Richibucto Cap	New Brunswick - Nouveau-Brunswick	936
11	Cap-au-Renard	Quebec - Québec	91
12	Cap-Bateau	New Brunswick - Nouveau-Brunswick	395
13	Cap-Brule	New Brunswick - Nouveau-Brunswick	26
14	Cap-de-Cocagne	New Brunswick - Nouveau-Brunswick	400
15	Cap-de-Saint-Louis	New Brunswick - Nouveau-Brunswick	279
16	Cap-des-Caissie	New Brunswick - Nouveau-Brunswick	111
17	Cap-Lumiere < Cap Lumiere-Richibucto Cap	New Brunswick - Nouveau-Brunswick	
18	Cap-Saint-Ignace	Quebec - Québec	1514
19	Cap-Seize	Quebec - Québec	229
20	Cap-Tourmente	Quebec - Québec	80
21	Cap-Vert	Quebec - Québec	334
22	Cape Anguille	Newfoundland - Terre-Neuve	129
23	Cape Auguet	Nova Scotia - Nouvelle-Écosse	41
24	Cape Broyle	Newfoundland - Terre-Neuve	655
25	Cape Egmont	Prince Edward Island - Île-du-Prince-Édouard	139
26	Cape Enrage	New Brunswick - Nouveau-Brunswick	12
27	Cape Fourchu	Nova Scotia - Nouvelle-Écosse	74
28	Cape Freels	Newfoundland - Terre-Neuve	131
29	Cape Gage	Prince Edward Island - Île-du-Prince-Édouard	35
30	Cape George	Nova Scotia - Nouvelle-Écosse	61
31	Cape George Point	Nova Scotia - Nouvelle-Écosse	29
32	Cape Jack	Nova Scotia - Nouvelle-Écosse	144
33	Cape Negro	Nova Scotia - Nouvelle-Écosse	42
34	Cape North	Nova Scotia - Nouvelle-Écosse	175
35	Cape Ray	Newfoundland - Terre-Neuve	543
36	Cape Smith	Ontario	24
37	Cape Spear	New Brunswick - Nouveau-Brunswick	79
38	Cape St. George	Newfoundland - Terre-Neuve	302
39	Cape St. Mary	Nova Scotia - Nouvelle-Écosse	111
40	Cape Tormentine	New Brunswick - Nouveau-Brunswick	191
41	Cape Traverse	Prince Edward Island - Île-du-Prince-Édouard	194
42	Cape Wolfe	Prince Edward Island - Île-du-Prince-Édouard	185
43	Caplin Cove	Newfoundland - Terre-Neuve	140
44	Caplin Cove	Newfoundland - Terre-Neuve	121
45	Caps-Saint-Fidèle	Quebec - Québec	40
46	Capstan Island	Newfoundland - Terre-Neuve	75
47	Capstick	Nova Scotia - Nouvelle-Écosse	28
48	Captain's Development	Ontario	11
49	Carbondale	Alberta	74
50	Carcajou	Alberta	24
51	Carcross	Yukon	169
52	Cardale	Manitoba	39
53	Cardiff	Ontario	575
54	Cardiff-Echoes	Alberte	425
55	Cardiff-Pittsburgh	Alberta	65
56	Cardigan	New Brunswick - Nouveau-Brunswick	53
57	Cardigan North	Prince Edward Island - Île-du-Prince-Édouard	32

< In - Dans
= See - Voir

Tableau 1. Localités non constituées en ordre alphabétique selon la population et la localisation, Canada, 1986.

(Basé sur les données intégrales)

Census Division Division de recensement	Census Subdivision Subdivision de recensement	CSD Type Genre de SDR	N°
Division No. 8 Central Kootenay Regional District	Swift Current No. 137 Central Kootenay, Subd. C	RM SRD	1 2 3
Division No. 17 Yukon Division No. 8	Improvement District No. 17 Yukon, Unorganized Red Deer County No. 23	ID UNO CM	4 5 6
Hestmorland County Richmond County Inverness County	Shediac Richmond, Subd. C Inverness, Subd. A	PAR SCM SCM	7 8 9
Kent County Gaspé-Ouest Gloucester County	Richibucto La Martre Shippagan	PAR SD PAR	10 11 12
Hestmorland County Kent County Kent County	Shediac Dundas Saint-Louis	PAR PAR PAR	13 14 15
Kent County	Dundas	PAR	16
Montmagny	Cap-Saint-Ignace	SD	17 18
Gaspé-Ouest Montmorency No. 1 Îles-de-la-Madeleine	Gaspé-Ouest, partie Mont-Albert Saint-Joachim Fatima	UNO P SD	19 20 21
Division No. 4 Richmond County Division No. 1	Division No. 4, Subd. A Richmond, Subd. C Division No. 1, Subd. U	SUN SCM SUN	22 23 24
Prince County Albert County Yarmouth County	Lot 15 Harvey Yarmouth	LOT PAR MD	25 26 27
Division No. 7 Prince County Antigonish County	Division No. 7, Subd. A Lot 2 Antigonish, Subd. A	SUN LOT SCM	28 29 30
Antigonish County Antigonish County Shelburne County	Antigonish, Subd. A Antigonish, Subd. B Barrington	SCM SCM MD	31 32 33
Victoria County Division No. 3 Manitoulin District	Victoria, Subd. A Division No. 3, Subd. H Wikwemikong Unceded 26	SCM SUN R	34 35 36
Hestmorland County Division No. 4 Digby County	Botsford Cape St. George and Others Clare	PAR COM MD	37 38 39
Hestmorland County Prince County Prince County	Botsford Lot 28 Lot 7	PAR LOT LOT	40 41 42
Division No. 1 Division No. 7 Charlevoix-Est	Division No. 1, Subd. G Division No. 7, Subd. M Saint-Fidèle-de-Mont-Murray	SUN SUN P	43 44 45
Division No. 10 Victoria County Peterborough County	Division No. 10, Subd. A Victoria, Subd. A Asphodel	SUN SCM TP	46 47 48
Division No. 11 Division No. 17 Yukon	Sturgeon No. 90 Improvement District No. 22 Yukon, Unorganized	MD ID UNO	49 50 51
Division No. 15 Haliburton County Division No. 11	Blanshard Bicroft Sturgeon No. 90	RM TP MD	52 53 54
Division No. 11 York County Kings County	Sturgeon No. 90 Douglas Lot 54	MD PAR LOT	55 56 57

Table 1. Unincorporated Places in Alphabetical Order, Showing Population and Location, for Canada, 1986.

(Based on 100% Data)

No.	Unincorporated Place Localité non constituée	Province	Population
1	Cardinal	Manitoba	19
2	Cardinal Point	Alberta	51
3	Carey	Manitoba	16
4	Cargill	Ontario	208
5	Cariboo Creek Estates	British Columbia - Colombie-Britannique	15
6	Caribou Island	Nova Scotia - Nouvelle-Écosse	46
7	Caribou Marsh	Nova Scotia - Nouvelle-Écosse	149
8	Caribou River	Nova Scotia - Nouvelle-Écosse	98
9	Carignan	Quebec - Québec	222
10	Carleton	Nova Scotia - Nouvelle-Écosse	332
11	Carleton	Prince Edward Island - Île-du-Prince-Édouard	86
12	Carleton	Prince Edward Island - Île-du-Prince-Édouard	420
13	Carleton Corner	Nova Scotia - Nouvelle-Écosse	353
14	Carleton Village	Nova Scotia - Nouvelle-Écosse	42
15	Carley	Ontario	31
16	Carlingford	New Brunswick - Nouveau-Brunswick	155
17	Carlingford	Ontario	51
18	Carlisle	New Brunswick - Nouveau-Brunswick	85
19	Carlisle	Ontario	1160
20	Carlisle	Ontario	73
21	Carlisle	Manitoba	28
22	Carlsbad Springs	Ontario	525
23	Carlsruhe	Ontario	75
24	Carlton	Saskatchewan	111
25	Carlyle Lake Resort (White Bear)	Saskatchewan	54
26	Carlyon	Ontario	18
27	Carmel	Ontario	27
28	Carmel	Quebec - Québec	183
29	Carmel	Saskatchewan	68
30	Carmi Subdivision	British Columbia - Colombie-Britannique	45
31	Carnarvon	Ontario	123
32	Carnegie Beach	Ontario	174
33	Caron	Saskatchewan	101
34	Caron Brook	New Brunswick - Nouveau-Brunswick	177
35	Caronport	Saskatchewan	665
36	Carp	Ontario	140
37	Carpenter	New Brunswick - Nouveau-Brunswick	68
38	Carrick	Manitoba	10
39	Carroll	Manitoba	41
40	Carrolls Corner	Nova Scotia - Nouvelle-Écosse	195
41	Carrolls Crossing	New Brunswick - Nouveau-Brunswick	143
42	Carrs Brook	Nova Scotia - Nouvelle-Écosse	36
43	Carrs Landing	British Columbia - Colombie-Britannique	266
44	Carrying Place	Ontario	63
45	Carseland	Alberta	480
46	Carsonville	New Brunswick - Nouveau-Brunswick	145
47	Carter's Cove	Newfoundland - Terre-Neuve	138
48	Carthage	Ontario	36
49	Carthew Bay	Ontario	41
50	Cartyville	Newfoundland - Terre-Neuve	47
51	Carvell	New Brunswick - Nouveau-Brunswick	41
52	Carwin Park	Saskatchewan	25
53	Casavant Acres	Saskatchewan	42
54	Cascades	Quebec - Québec	265
55	Cascumpec	Prince Edward Island - Île-du-Prince-Édouard	277
56	Casey	Quebec - Québec	5
57	Caslan	Alberta	15

< In - Dans
= See - Voir

Tableau 1. Localités non constituées en ordre alphabétique selon la population et la localisation, Canada, 1986.

(Basé sur les données intégrales)

Census Division Division de recensement	Census Subdivision Subdivision de recensement	CSD Type - Genre de SDR	N°
Division No. 4	Lorne	RM	1
Division No. 17	Improvement District No. 17	ID	2
Division No. 2	De Salaberry	RM	3
Bruce County	Greenock	TP	4
Central Kootenay Regional District	Central Kootenay, Subd. A	SRD	5
Pictou County	Pictou, Subd. A	SCM	6
Cape Breton County	Cape Breton, Subd. B	SCM	7
Pictou County	Pictou, Subd. A	SCM	8
Champlain	Haute-Mauricie	SD	9
Yarmouth County	Yarmouth	MD	10
Prince County	Lot 6	LOT	11
Prince County	Lot 28	LOT	12
Annapolis County	Annapolis, Subd. B	SCM	13
Shelburne County	Shelburne	MD	14
Simcoe County	Medonte	TP	15
Victoria County	Andover	PAR	16
Perth County	Fullarton	TP	17
Carleton County	Brighton	PAR	18
Hamilton-Wentworth Regional Municipality	Flamborough	T	19
Middlesex County	East Williams	TP	20
Division No. 2	Franklin	RM	21
Ottawa-Carleton Regional Municipality	Cumberland	TP	22
Bruce County	Carrick	TP	23
Division No. 15	Rosthern No. 403	RM	24
Division No. 1	Moose Mountain No. 63	RM	25
Simcoe County	Orillia	TP	26
Peterborough County	Cavan	TP	27
Drummond	Notre-Dame-du-Bon-Conseil	P	28
Division No. 15	Humboldt No. 370	RM	29
Okanagan-Similkameen Regional District	Okanagan-Similkameen, Subd. A	SRD	30
Haliburton County	Anson, Hindon and Minden	TP	31
Durham Regional Municipality	Scugog	TP	32
Division No. 7	Caron No. 162	RM	33
Medawaska County	Clair	PAR	34
Division No. 7	Caron No. 162	RM	35
Ottawa-Carleton Regional Municipality	West Carleton	TP	36
Queens County	Wickham	PAR	37
Division No. 1	Piney	LGD	38
Division No. 7	Oakland	RM	39
Halifax County	Halifax, Subd. E	SCM	40
Northumberland County	Ludlow	PAR	41
Colchester County	Colchester, Subd. A	SCM	42
Central Okanagan Regional District	Central Okanagan, Subd. A	SRD	43
Prince Edward County	Ameliasburgh	TP	44
Division No. 5	Wheatland County No. 16	CM	45
Kings County	Studholm	PAR	46
Division No. 8	Division No. 8, Subd. H	SUN	47
Perth County	Mornington	TP	48
Simcoe County	Orillia	TP	49
Division No. 4	Division No. 4, Subd. B	SUN	50
Carleton County	Wilmot	PAR	51
Division No. 15	Lakeland No. 521	RM	52
Division No. 15	Buckland No. 491	RM	53
Gatineau	Hull-Partie-Ouest	CT	54
Prince County	Lot 6	LOT	55
Champlain	Champlain, partie Rivière-Windigo	UNO	56
Division No. 16	Improvement District No. 18 (Part)	ID	57

Table 1. Unincorporated Places in Alphabetical Order, Showing Population and Location, for Canada, 1986.

(Based on 100% Data)

No.	Unincorporated Place Localité non constituée	Province	Population
1	Cassburn	Ontario	21
2	Cassiar	British Columbia - Colombie-Britannique	921
3	Cassidy	British Columbia - Colombie-Britannique	547
4	Cassidy Mobile Home Park	British Columbia - Colombie-Britannique	120
5	Cassilis	New Brunswick - Nouveau-Brunswick	117
6	Cassils	Alberta	28
7	Castalia	New Brunswick - Nouveau-Brunswick	352
8	Castle Bay	Nova Scotia - Nouvelle-Écosse	18
9	Castle Rock	British Columbia - Colombie-Britannique	18
10	Castledale	British Columbia - Colombie-Britannique	36
11	Castleton	Ontario	298
12	Castors River North	Newfoundland - Terre-Neuve	160
13	Castors River South	Newfoundland - Terre-Neuve	189
14	Caswellam	Alberta	110
15	Catalone	Nova Scotia - Nouvelle-Écosse	321
16	Catalone Gut	Nova Scotia - Nouvelle-Écosse	32
17	Catalone Road	Nova Scotia - Nouvelle-Écosse	143
18	Catamount	New Brunswick - Nouveau-Brunswick	42
19	Catchacoma	Ontario	20
20	Cathcart	Ontario	100
21	Cavan	Ontario	367
22	Cavendish	Alberta	26
23	Cavendish	Newfoundland - Terre-Neuve	320
24	Cavendish	Prince Edward Island - Île-du-Prince-Édouard	94
25	Cawkers Creek	Ontario	190
26	Cawston	British Columbia - Colombie-Britannique	828
27	Caycuse	British Columbia - Colombie-Britannique	98
28	Caywood Estates	Alberta	68
29	Cazaville	Quebec - Québec	120
30	Cedar	British Columbia - Colombie-Britannique	3342
31	Cedar Acres	New Brunswick - Nouveau-Brunswick	31
32	Cedar Acres	Ontario	234
33	Cedar Beach	Ontario	71
34	Cedar By The Sea	British Columbia - Colombie-Britannique	227
35	Cedar Camp	New Brunswick - Nouveau-Brunswick	39
36	Cedar Creek Mobile Home Park	British Columbia - Colombie-Britannique	187
37	Cedar Glen	Ontario	70
38	Cedar Heights	Alberta	66
39	Cedar Heights Estates	British Columbia - Colombie-Britannique	305
40	Cedar Lake	Nova Scotia - Nouvelle-Écosse	40
41	Cedar Lake	Nova Scotia - Nouvelle-Écosse	39
42	Cedar Point	British Columbia - Colombie-Britannique	72
43	Cedar Ridge	Ontario	14
44	Cedar Shores	Ontario	35
45	Cedar Springs	Ontario	432
46	Cedar Valley	Ontario	175
47	Cedar Valley	Ontario	66
48	Cedarhurst Beach	Ontario	27
49	Cedarmont Beach	Ontario	32
50	Cedarvale	British Columbia - Colombie-Britannique	105
51	Cedarview	Ontario	35
52	Cedarville	Ontario	45
53	Cedoux	Saskatchewan	43
54	Centennial Trailer Court	Nova Scotia - Nouvelle-Écosse	57
55	Centennial Heights	New Brunswick - Nouveau-Brunswick	418
56	Central Argyle	Nova Scotia - Nouvelle-Écosse	193
57	Central Blissville	New Brunswick - Nouveau-Brunswick	164

< In - Dans
= See - Voir

Tableau 1. Localités non constituées en ordre alphabétique selon la population et la localisation, Canada, 1986.

(Basé sur les données intégrales)

Census Division Division de recensement	Census Subdivision Subdivision de recensement	CSD Type Genre de SDR	N°
Prescott and Russell United Counties	Longueuil	TP	1
Stikine Region	Stikine, Subd. A	SRD	2
Cowichan Valley Regional District	Cowichan Valley, Subd. B	SRD	3
Nanaimo Regional District	Nanaimo, Subd. A	SRD	4
Northumberland County	Southesk	PAR	5
Division No. 2	Newell County No. 4	CM	6
Charlotte County	Grand Manan	PAR	7
Cape Breton County	Cape Breton, Subd. A	SCM	8
Cariboo Regional District	Cariboo, Subd. A	SRD	9
Columbia-Shuswap Regional District	Columbia-Shuswap, Subd. A	SRD	10
Northumberland County	Cramahe	TP	11
Division No. 9	Division No. 9, Subd. C	SUN	12
Division No. 9	Division No. 9, Subd. C	SUN	13
Division No. 11	Strathcona County No. 20	CM	14
Cape Breton County	Cape Breton, Subd. C	SCM	15
Cape Breton County	Cape Breton, Subd. C	SCM	16
Cape Breton County	Cape Breton, Subd. C	SCM	17
Westmorland County	Moncton	PAR	18
Peterborough County	Galway and Cavendish	TP	19
Brant County	Burford	TP	20
Peterborough County	Cavan	TP	21
Division No. 4	Special Area No. 2	SA	22
Division No. 1	Division No. 1, Subd. E	SUN	23
Queens County	Lot 23	LOT	24
Durham Regional Municipality	Scugog	TP	25
Okanagan-Similkameen Regional District	Okanagan-Similkameen, Subd. B	SRD	26
Cowichan Valley Regional District	Cowichan Valley, Subd. A	SRD	27
Division No. 11	Leduc County No. 25	CM	28
Huntingdon	Saint-Anicet	P	29
Cowichan Valley Regional District	Cowichan Valley, Subd. B	SRD	30
York County	New Maryland	PAR	31
Ottawa-Carleton Regional Municipality	Osgoode	TP	32
Durham Regional Municipality	Brock	TP	33
Nanaimo Regional District	Nanaimo, Subd. A	SRD	34
Kings County	Waterford	PAR	35
Cowichan Valley Regional District	Cowichan Valley, Subd. C	SRD	36
Victoria County	Verulam	TP	37
Division No. 11	Parkland County No. 31	CM	38
Columbia-Shuswap Regional District	Columbia-Shuswap, Subd. C	SRD	39
Digby County	Clare	MD	40
Yarmouth County	Yarmouth	MD	41
Central Kootenay Regional District	Central Kootenay, Subd. B	SRD	42
Ottawa-Carleton Regional Municipality	West Carleton	TP	43
Durham Regional Municipality	Scugog	TP	44
Kent County	Raleigh	TP	45
Peterborough County	Cavan	TP	46
Wellington County	Erin	TP	47
Durham Regional Municipality	Brock	TP	48
Simcoe County	Orillia	TP	49
Kitimat-Stikine Regional District	Kitimat-Stikine, Subd. B	SRD	50
Lambton County	Bosanquet	TP	51
Grey County	Proton	TP	52
Division No. 2	Wellington No. 97	RM	53
Pictou County	Pictou, Subd. B	SCM	54
York County	New Maryland	PAR	55
Yarmouth County	Argyle	MD	56
Sunbury County	Blissville	PAR	57

Table 1. Unincorporated Places in Alphabetical Order, Showing Population and Location, for Canada, 1986.

(Based on 100% Data)

No.	Unincorporated Place Localité non constituée	Province	Population
1	Central Caribou	Nova Scotia - Nouvelle-Écosse	247
2	Central Chebogue	Nova Scotia - Nouvelle-Écosse	178
3	Central Clarence	Nova Scotia - Nouvelle-Écosse	66
4	Central Greenwich	New Brunswick - Nouveau-Brunswick	148
5	Central Grove	Nova Scotia - Nouvelle-Écosse	88
6	Central Hampstead	New Brunswick - Nouveau-Brunswick	42
7	Central Heights	Alberta	35
8	Central Kildare	Prince Edward Island - Île-du-Prince-Édouard	101
9	Central Kingsclear	New Brunswick - Nouveau-Brunswick	58
10	Central Lot 16	Prince Edward Island - Île-du-Prince-Édouard	121
11	Central New Annan	Nova Scotia - Nouvelle-Écosse	79
12	Central North River	Nova Scotia - Nouvelle-Écosse	200
13	Central Onslow	Nova Scotia - Nouvelle-Écosse	279
14	Central Park	Alberta	74
15	Central Port Mouton	Nova Scotia - Nouvelle-Écosse	169
16	Central Tower Hill	New Brunswick - Nouveau-Brunswick	35
17	Central Waterville	New Brunswick - Nouveau-Brunswick	80
18	Central West River	Nova Scotia - Nouvelle-Écosse	225
19	Central Woods Harbour	Nova Scotia - Nouvelle-Écosse	806
20	Centralia	Ontario	200
21	Centre	Nova Scotia - Nouvelle-Écosse	166
22	Centre Burlington	Nova Scotia - Nouvelle-Écosse	266
23	Centre Calling Lake	Alberta	168
24	Centre Dummer	Ontario	29
25	Centre Glassville	New Brunswick - Nouveau-Brunswick	36
26	Centre Rawdon	Nova Scotia - Nouvelle-Écosse	195
27	Centre Village	New Brunswick - Nouveau-Brunswick	34
28	Centre-Acadie	New Brunswick - Nouveau-Brunswick	181
29	Centreelea	Nova Scotia - Nouvelle-Écosse	138
30	Centreton	New Brunswick - Nouveau-Brunswick	46
31	Centreview	Ontario	42
32	Centreville	New Brunswick - Nouveau-Brunswick	28
33	Centreville	Nova Scotia - Nouvelle-Écosse	226
34	Centreville	Nova Scotia - Nouvelle-Écosse	37
35	Centreville	Nova Scotia - Nouvelle-Écosse	659
36	Centreville	Nova Scotia - Nouvelle-Écosse	316
37	Centreville	Ontario	119
38	Centreville	Ontario	37
39	Century Estates	Alberta	115
40	Century Estates	Alberta	50
41	Century Heights	Ontario	77
42	Century Meadows	Alberta	44
43	Cessford	Alberta	37
44	Ceylon	Ontario	67
45	Chaffey's Locks	Ontario	59
46	Chain Lake	British Columbia - Colombie-Britannique	6
47	Chalore Park	Ontario	180
48	Chamberlain Settlement	New Brunswick - Nouveau-Brunswick	403
49	Chambers Corners	Ontario	18
50	Chambers Settlement	New Brunswick - Nouveau-Brunswick	33
51	Chamcook	New Brunswick - Nouveau-Brunswick	221
52	Chamcook Lake	New Brunswick - Nouveau-Brunswick	68
53	Chamiss Bay	British Columbia - Colombie-Britannique	23
54	Champagne	Yukon	57
55	Champlain Heights	Ontario	61
56	Champneuf	Quebec - Québec	111
57	Champney's East	Newfoundland - Terre-Neuve	86

< In - Dans
= See - Voir

Tableau 1. Localités non constituées en ordre alphabétique selon la population et la localisation, Canada, 1986.

(Basé sur les données intégrales)

Census Division - Division de recensement	Census Subdivision - Subdivision de recensement	CSD Type - Genre de SDR	N°
Pictou County	Pictou, Subd. A	SCM	1
Yarmouth County	Yarmouth	MD	2
Annapolis County	Annapolis, Subd. B	SCM	3
Kings County	Greenwich	PAR	4
Digby County	Digby	MD	5
Queens County	Hampstead	PAR	6
Division No. 11	Parkland County No. 31	CM	7
Prince County	Lot 4	LOT	8
York County	Kingsclear	PAR	9
Prince County	Lot 16	LOT	10
Colchester County	Colchester, Subd. B	SCM	11
Colchester County	Colchester, Subd. B	SCM	12
Colchester County	Colchester, Subd. B	SCM	13
Division No. 8	Red Deer County No. 23	CM	14
Queens County	Queens, Subd. A	SCM	15
Charlotte County	Saint David	PAR	16
York County	Southampton	PAR	17
Pictou County	Pictou, Subd. A	SCM	18
Shelburne County	Barrington	MD	19
Huron County	Stephen	TP	20
Lunenburg County	Lunenburg	MD	21
Hants County	West Hants	MD	22
Division No. 17	Improvement District No. 17	ID	23
Peterborough County	Dummer	TP	24
Carleton County	Aberdeen	PAR	25
Hants County	East Hants	MD	26
Westmorland County	Sackville	PAR	27
Kent County	Acadieville	PAR	28
Annapolis County	Annapolis, Subd. B	SCM	29
Kings County	Kingston	PAR	30
Hastings County	Bangor, Wicklow and McClure	TP	31
Kings County	Studholm	PAR	32
Digby County	Digby	MD	33
Inverness County	Inverness, Subd. B	SCM	34
Kings County	Kings, Subd. B	SCM	35
Shelburne County	Barrington	MD	36
Lennox and Addington County	Camden East	TP	37
Oxford County	South-West Oxford	TP	38
Division No. 11	Strathcona County No. 20	CM	39
Division No. 13	Athebasca County No. 12	CM	40
Huron County	Colborne	TP	41
Division No. 11	Strathcona County No. 20	CM	42
Division No. 4	Special Area No. 2	SA	43
Grey County	Artemesia	TP	44
Leeds and Grenville United Counties	South Crosby	TP	45
Okanagan-Similkameen Regional District	Okanagan-Similkameen, Subd. C	SRD	46
Victoria County	Emily	TP	47
Gloucester County	Bathurst	PAR	48
Niagara Regional Municipality	Mainfleet	TP	49
Kings County	Waterford	PAR	50
Charlotte County	Saint Andrews	PAR	51
Charlotte County	Saint Andrews	PAR	52
Comox-Strathcona Regional District	Comox-Strathcona, Subd. D	SRD	53
Yukon	Yukon, Unorganized	UNO	54
Victoria County	Fenelon	TP	55
Abitibi	Champneuf	SD	56
Division No. 7	Division No. 7, Subd. J	SUN	57

Table 1. Unincorporated Places in Alphabetical Order, Showing Population and Location, for Canada, 1986.

(Based on 100% Data)

No.	Unincorporated Place Localité non constituée	Province	Population
1	Champney's Hest	Newfoundland - Terre-Neuve	129
2	Chance Harbour	New Brunswick - Nouveau-Brunswick	187
3	Chance Harbour	Nova Scotia - Nouvelle-Écosse	109
4	Chancellor	Alberta	14
5	Chanceport	Newfoundland - Terre-Neuve	72
6	Chandlers Corners	Ontario	145
7	Channel View Trailer Park	Nova Scotia - Nouvelle-Écosse	136
8	Chantry	Ontario	23
9	Chapel Cove	Newfoundland - Terre-Neuve	342
10	Chapel Flats	New Brunswick - Nouveau-Brunswick	36
11	Chapel Grove	New Brunswick - Nouveau-Brunswick	68
12	Chapel Road	Nova Scotia - Nouvelle-Écosse	11
13	Chaplin	Nova Scotia - Nouvelle-Écosse	35
14	Chaplin Island Road	New Brunswick - Nouveau-Brunswick	639
15	Chapman Settlement	Nova Scotia - Nouvelle-Écosse	83
16	Chard	Alberta	177
17	Charing Cross	Ontario	321
18	Charleston	New Brunswick - Nouveau-Brunswick	112
19	Charleston	Newfoundland - Terre-Neuve	242
20	Charleston	Nova Scotia - Nouvelle-Écosse	247
21	Charleston	Ontario	77
22	Charlesville	Nova Scotia - Nouvelle-Écosse	118
23	Charlesville	Ontario	30
24	Charlie Lake	British Columbia - Colombie-Britannique	168
25	Charlie Lake	New Brunswick - Nouveau-Brunswick	19
26	Charlos Cove	Nova Scotia - Nouvelle-Écosse	157
27	Charlottetown	Newfoundland - Terre-Neuve	336
28	Charlottetown	Newfoundland - Terre-Neuve	280
29	Charteris	Quebec - Québec	83
30	Charters Settlement	New Brunswick - Nouveau-Brunswick	100
31	Chasm	British Columbia - Colombie-Britannique	75
32	Chaswood	Nova Scotia - Nouvelle-Écosse	141
33	Chateau Estates	Prince Edward Island - Île-du-Prince-Édouard	419
34	Chateau Heights	Alberta	40
35	Chateau Heights Subdivision	New Brunswick - Nouveau-Brunswick	284
36	Chateau Village Trailer Court	British Columbia - Colombie-Britannique	44
37	Chater	Manitoba	54
38	Chatfield	Manitoba	20
39	Chazel	Quebec - Québec	112
40	Cheadle	Alberta	77
41	Cheboque Point	Nova Scotia - Nouvelle-Écosse	77
42	Cheeseborough	Ontario	48
43	Chegoggin	Nova Scotia - Nouvelle-Écosse	32
44	Chegoggin Point	Nova Scotia - Nouvelle-Écosse	19
45	Chelan	Saskatchewan	69
46	Chelmsford	New Brunswick - Nouveau-Brunswick	96
47	Chelsea	Nova Scotia - Nouvelle-Écosse	324
48	Chelsea	Quebec - Québec	678
49	Chelsea Estates	Alberta	74
50	Chelton	Prince Edward Island - Île-du-Prince-Édouard	49
51	Chemical Road	New Brunswick - Nouveau-Brunswick	27
52	Chemin-des-Buttes	Quebec - Québec	91
53	Chemin-Marconi	Quebec - Québec	73
54	Chemung View Heights	Ontario	250
55	Cheney	Ontario	450
56	Chénier	Quebec - Québec	47
57	Chepstow	Ontario	210

< In - Dans
= See - Voir

Tableau 1. Localités non constituées en ordre alphabétique selon la population et la localisation, Canada, 1986.

(Basé sur les données intégrales)

Census Division Division de recensement	Census Subdivision Subdivision de recensement	CSD Type - Genre de SDR	Nº
Division No. 7 Saint John County Pictou County	Division No. 7, Subd. J Musquash Pictou, Subd. C	SUN PAR SCM	1 2 3
Division No. 5 Division No. 8 Victoria County	Wheatland County No. 16 Division No. 8, Subd. H Ops	CM SUN TP	4 5 6
Cape Breton County Leeds and Grenville United Counties Division No. 1	Cape Breton, Subd. A Bastard and South Burgess Harbour Main-Chapel Cove-Lakeview	SCM TP T	7 8 9
Saint John County Kings County Inverness County	Saint Martins Kingston Inverness, Subd. B	PAR PAR SCM	10 11 12
Halifax County Northumberland County Cumberland County	Halifax, Subd. G Northesk Cumberland, Subd. C	SCM PAR SCM	13 14 15
Division No. 16 Kent County Carleton County	Improvement District No. 18 (Part) Raleigh Wilmot	ID TP PAR	16 17 18
Division No. 7 Queens County Leeds and Grenville United Counties	Division No. 7, Subd. F Queens, Subd. B Rear of Yonge and Escott	SUN SCM TP	19 20 21
Shelburne County Leeds and Grenville United Counties Peace River-Liard Regional District	Barrington Augusta Peace River-Liard, Subd. B	MD TP SRD	22 23 24
York County Guysborough County Division No. 7	Centerbury Guysborough Division No. 7, Subd. E	PAR MD SUN	25 26 27
Division No. 10 Pontiac York County	Division No. 10, Subd. B Clarendon New Maryland	SUN CT PAR	28 29 30
Thompson-Nicola Regional District Halifax County Queens County	Thompson-Nicola, Subd. D Halifax, Subd. E North River	SRD SCM COM	31 32 33
Division No. 11 York County Central Kootenay Regional District	Parkland County No. 31 Douglas Central Kootenay, Subd. B	CM PAR SRD	34 35 36
Division No. 7 Division No. 18 Abitibi	Cornwallis Armstrong Saint-Jenvier	RM LGD P	37 38 39
Division No. 5 Yarmouth County Leeds and Grenville United Counties	Wheatland County No. 16 Yarmouth Front of Leeds and Lansdowne	CM MD TP	40 41 42
Yarmouth County Yarmouth County Division No. 14	Yarmouth Yarmouth Bjorkdale No. 426	MD MD RM	43 44 45
Northumberland County Lunenburg County Gatineau	Nelson Lunenburg Hull-Partie-Ouest	PAR MD CT	46 47 48
Division No. 11 Prince County Albert County	Parkland County No. 31 Lot 27 Hopewell	CM LOT PAR	49 50 51
Îles-de-la-Madeleine Îles-de-la-Madeleine Peterborough County	Havre-aux-Maisons Fatima Ennismore	SD SD TP	52 53 54
Prescott and Russell United Counties Gatineau Bruce County	Clarence Wright Greenock	TP CT TP	55 56 57

Table 1. Unincorporated Places in Alphabetical Order, Showing Population and Location, for Canada, 1986.

(Based on 100% Data)

No.	Unincorporated Place Localité non constituée	Province	Population
1	Chepstow	Prince Edward Island - Île-du-Prince-Édouard	143
2	Cherhill	Alberta	61
3	Cherry Bluff	British Columbia - Colombie-Britannique	30
4	Cherry Brook	Nova Scotia - Nouvelle-Écosse	239
5	Cherry Creek	British Columbia - Colombie-Britannique	23
6	Cherry Creek Ranch	British Columbia - Colombie-Britannique	21
7	Cherry Grove	Alberta	115
8	Cherry Hill	Nova Scotia - Nouvelle-Écosse	176
9	Cherry Hill	Prince Edward Island - Île-du-Prince-Édouard	26
10	Cherry Point	British Columbia - Colombie-Britannique	89
11	Cherry Ridge Estates	Alberta	23
12	Cherry Valley	Ontario	205
13	Cherry Valley	Prince Edward Island - Île-du-Prince-Édouard	83
14	Cherryfield Road	Nova Scotia - Nouvelle-Écosse	74
15	Cherryvale	New Brunswick - Nouveau-Brunswick	53
16	Cheryl Heights	Alberta	53
17	Chesholm Trailer Court	Nova Scotia - Nouvelle-Écosse	102
18	Chester	New Brunswick - Nouveau-Brunswick	76
19	Chester	New Brunswick - Nouveau-Brunswick	66
20	Chester Acres	Nova Scotia - Nouvelle-Écosse	24
21	Chester Basin	Nova Scotia - Nouvelle-Écosse	674
22	Chester Downs	Nova Scotia - Nouvelle-Écosse	103
23	Chester Grant	Nova Scotia - Nouvelle-Écosse	166
24	Cheticamp	Nova Scotia - Nouvelle-Écosse	984
25	Cheticamp Island	Nova Scotia - Nouvelle-Écosse	21
26	Cheverie	Nova Scotia - Nouvelle-Écosse	237
27	Chevery	Quebec - Québec	315
28	Cheyenne Estates	Alberta	20
29	Chezacut	British Columbia - Colombie-Britannique	23
30	Chiesson	New Brunswick - Nouveau-Brunswick	327
31	Chignecto	Nova Scotia - Nouvelle-Écosse	78
32	Chilanko Forks	British Columbia - Colombie-Britannique	48
33	Chilton Subdivision	British Columbia - Colombie-Britannique	67
34	Chimney Corner	Nova Scotia - Nouvelle-Écosse	21
35	Chimney Lake	British Columbia - Colombie-Britannique	59
36	Chimney Valley	British Columbia - Colombie-Britannique	211
37	Chin	Alberta	22
38	China Point	Prince Edward Island - Île-du-Prince-Édouard	33
39	Chinook	Alberta	39
40	Chinook Cove	British Columbia - Colombie-Britannique	28
41	Chinook Mobile Home Park	British Columbia - Colombie-Britannique	26
42	Chipewyan Lake	Alberta	129
43	Chipman Brook	Nova Scotia - Nouvelle-Écosse	23
44	Chipmans Corner	Nova Scotia - Nouvelle-Écosse	71
45	Chisholm	Alberta	53
46	Choate	British Columbia - Colombie-Britannique	20
47	Chortitz	Manitoba	201
48	Chortitz	Saskatchewan	34
49	Chrenak Acres	Alberta	49
50	Chrenak Estates	Alberta	84
51	Christian Valley	British Columbia - Colombie-Britannique	191
52	Christie Beach	Ontario	26
53	Christie Ridge	New Brunswick - Nouveau-Brunswick	102
54	Christmas Island	Nova Scotia - Nouvelle-Écosse	55
55	Christopher Cross	Prince Edward Island - Île-du-Prince-Édouard	217
56	Church Hill	New Brunswick - Nouveau-Brunswick	18
57	Church Point	Nova Scotia - Nouvelle-Écosse	492

< In - Dans
= See - Voir

Tableau 1. Localités non constituées en ordre alphabétique selon la population et la localisation, Canada, 1986.

(Basé sur les données intégrales)

Census Division - Division de recensement	Census Subdivision - Subdivision de recensement	CSD Type - Genre de SDR	N°
Kings County Division No. 13 Thompson-Nicola Regional District	Lot 45	LOT	1
	Lac Ste. Anne County No. 28	CM	2
	Thompson-Nicola, Subd. B	SRD	3
Halifax County Thompson-Nicola Regional District Thompson-Nicola Regional District	Halifax, Subd. D	SCM	4
	Thompson-Nicola, Subd. B	SRD	5
	Thompson-Nicola, Subd. B	SRD	6
Division No. 16 Lunenburg County Kings County	Improvement District No. 18 (Part)	ID	7
	Lunenburg	MD	8
	Lot 38	LOT	9
Cowichan Valley Regional District Division No. 16 Prince Edward County	Cowichan Valley, Subd. C	SRD	10
	Improvement District No. 18 (Part)	ID	11
	Athol	TP	12
Queens County Annapolis County Queens County	Lot 50	LOT	13
	Annapolis, Subd. D	SCM	14
	Brunswick	PAR	15
Division No. 11 Antigonish County Carleton County	Parkland County No. 31	CM	16
	Antigonish, Subd. A	SCM	17
	Wicklow	PAR	18
Saint John County Lunenburg County Lunenburg County	Saint Martins	PAR	19
	Chester	MD	20
	Chester	MD	21
Lunenburg County Lunenburg County Inverness County	Chester	MD	22
	Chester	MD	23
	Inverness, Subd. A	SCM	24
Inverness County Hants County Seguénay	Inverness, Subd. A	SCM	25
	West Hants	MD	26
	Côte-Nord-du-Golfe-Saint-Laurent	SD	27
Division No. 13 Cariboo Regional District Gloucester County	Lac Ste. Anne County No. 28	CM	28
	Cariboo, Subd. C	SRD	29
	Shippagan	PAR	30
Cumberland County Cariboo Regional District Peace River-Liard Regional District	Cumberland, Subd. B	SCM	31
	Cariboo, Subd. C	SRD	32
	Peace River-Liard, Subd. C	SRD	33
Inverness County Cariboo Regional District Cariboo Regional District	Inverness, Subd. A	SCM	34
	Cariboo, Subd. B	SRD	35
	Cariboo, Subd. B	SRD	36
Division No. 2 Queens County Division No. 4	Lethbridge County No. 26	CM	37
	Lot 50	LOT	38
	Special Area No. 3	SA	39
Thompson-Nicola Regional District Nanaimo Regional District Division No. 17	Thompson-Nicola, Subd. A	SRD	40
	Nanaimo, Subd. B	SRD	41
	Improvement District No. 17	ID	42
Kings County Kings County Division No. 17	Kings, Subd. A	SCM	43
	Kings, Subd. B	SCM	44
	Improvement District No. 17	ID	45
Fraser-Cheam Regional District Division No. 3 Division No. 7	Fraser-Cheam, Subd. A	SRD	46
	Stanley	RM	47
	Coulee No. 136	RM	48
Division No. 11 Division No. 11 Kootenay Boundary Regional District	Strathcona County No. 20	CM	49
	Strathcona County No. 20	CM	50
	Kootenay Boundary, Subd. B	SRD	51
Grey County York County Cape Breton County	Collingwood	TP	52
	Manners Sutton	PAR	53
	Cape Breton, Subd. A	SCM	54
Prince County Albert County Digby County	Lot 1	LOT	55
	Elgin	PAR	56
	Clare	MD	57

Table 1. Unincorporated Places in Alphabetical Order, Showing Population and Location, for Canada, 1986.

(Based on 100% Data)

No.	Unincorporated Place Localité non constituée	Province	Population
1	Church Road	Prince Edward Island - Île-du-Prince-Édouard	58
2	Churchill	Manitoba	1109
3	Churchill	Prince Edward Island - Île-du-Prince-Édouard	50
4	Churchill Falls	Newfoundland - Terre-Neuve	831
5	Churchover	Nova Scotia - Nouvelle-Écosse	117
6	Churchs Corner	New Brunswick - Nouveau-Brunswick	24
7	Churchview	Nova Scotia - Nouvelle-Écosse	51
8	Churchville	Nova Scotia - Nouvelle-Écosse	134
9	Chute-a-Blondeau	Ontario	377
10	Cinnamon Ridge Estates	Alberta	26
11	Circle M Trailer Park	Prince Edward Island - Île-du-Prince-Édouard	67
12	Clachan	Ontario	16
13	Clair	Saskatchewan	28
14	Claireridge Estates	Alberta	35
15	Clairmont	Alberta	443
16	Clairmont Trailer Court	Alberta	374
17	Clairville	New Brunswick - Nouveau-Brunswick	132
18	Clam Bay	Nova Scotia - Nouvelle-Écosse	49
19	Clam Harbour	Nova Scotia - Nouvelle-Écosse	58
20	Clam Point	Nova Scotia - Nouvelle-Écosse	333
21	Clandeboye	Manitoba	167
22	Clandeboye	Ontario	181
23	Clandonald	Alberta	165
24	Clenwilliam	Manitoba	80
25	Cleppisons Corners	Ontario	57
26	Claremont	Nova Scotia - Nouvelle-Écosse	50
27	Clarence	Nova Scotia - Nouvelle-Écosse	95
28	Clarence Creek	Ontario	538
29	Clarence East	Nova Scotia - Nouvelle-Écosse	122
30	Clarence Ridge	New Brunswick - Nouveau-Brunswick	116
31	Clarence West	Nova Scotia - Nouvelle-Écosse	129
32	Clarendon	New Brunswick - Nouveau-Brunswick	193
33	Clarendon Station	Ontario	36
34	Clareholm Airport	Alberta	13
35	Clarkdale Meadows	Alberta	189
36	Clarke's Head	Newfoundland - Terre-Neuve	488
37	Clarks Corners	New Brunswick - Nouveau-Brunswick	96
38	Clarksburg	Ontario	538
39	Clerksville	Nova Scotia - Nouvelle-Écosse	55
40	Clarkville	New Brunswick - Nouveau-Brunswick	18
41	Clavering	Ontario	141
42	Claybank	Saskatchewan	19
43	Clayton	Ontario	183
44	Cleagh Creek	British Columbia - Colombie-Britannique	8
45	Clear Creek	Ontario	56
46	Clear Lake	Ontario	85
47	Cleardale	Alberta	13
48	Clearland	Nova Scotia - Nouvelle-Écosse	278
49	Clearspring	Prince Edward Island - Île-du-Prince-Édouard	10
50	Clearview	New Brunswick - Nouveau-Brunswick	126
51	Clearview Acres	Alberta	52
52	Clearwater	British Columbia - Colombie-Britannique	1375
53	Clearwater	Manitoba	89
54	Clearwater Bay	Ontario	24
55	Clearwater Estates	Alberta	73
56	Clearwater Lake	Manitoba	130
57	Clearwater Lake	Saskatchewan	12

< In - Dans
= See - Voir

Tableau 1. Localités non constituées en ordre alphabétique selon la population et la localisation, Canada, 1986.

(Basé sur les données intégrales)

Census Division Division de recensement	Census Subdivision Subdivision de recensement	CSD Type Genre de SDR	N°
Kings County Division No. 23 Queens County	Lot 40	LOT	1
	Churchill	LGD	2
	Lot 65	LOT	3
Division No. 10 Shelburne County Albert County	Division No. 10, Subd. D	SUN	4
	Shelburne	MD	5
	Elgin	PAR	6
Inverness County Pictou County Prescott and Russell United Counties	Inverness, Subd. B	SCM	7
	Pictou, Subd. C	SCM	8
	East Hawkesbury	TP	9
Division No. 10 Queens County Elgin County	Beaver County No. 9	CM	10
	Clyde River	COM	11
	Aldborough	TP	12
Division No. 10 Division No. 11 Division No. 19	Lakeview No. 337	RM	13
	Strathcona County No. 20	CM	14
	Grande Prairie County No. 1	CM	15
Division No. 19 Kent County Halifax County	Grande Prairie County No. 1	CM	16
	Saint-Paul	PAR	17
	Halifax, Subd. F	SCM	18
Halifax County Shelburne County Division No. 13	Halifax, Subd. F	SCM	19
	Barrington	MD	20
	St. Andrews	RM	21
Middlesex County Division No. 10 Division No. 15	McGillivray	TP	22
	Vermilion River County No. 24	CM	23
	Minto	RM	24
Hamilton-Wentworth Regional Municipality Cumberland County Annapolis County	Flamborough	T	25
	Cumberland, Subd. B	SCM	26
	Annapolis, Subd. B	SCM	27
Prescott and Russell United Counties Annapolis County Charlotte County	Clarence	TP	28
	Annapolis, Subd. B	SCM	29
	Saint Patrick	PAR	30
Annapolis County Queens County Frontenac County	Annapolis, Subd. B	SCM	31
	Petersville	PAR	32
	Oso	TP	33
Division No. 3 Division No. 11 Division No. 8	Willow Creek No. 26	MD	34
	Strathcona County No. 20	CM	35
	Division No. 8, Subd. L	SUN	36
Queens County Grey County Hants County	Canning	PAR	37
	Collingwood	TP	38
	East Hants	MD	39
York County Bruce County Division No. 2	Southampton	PAR	40
	Amabel	TP	41
	Elmsthorpe No. 100	RM	42
Lanark County Mount Heddington Regional District Haldimand-Norfolk Regional Municipality	Ramsay	TP	43
	Mount Heddington, Subd. B	SRD	44
	Norfolk	TP	45
Perry Sound District Division No. 17 Lunenburg County	Perry	TP	46
	Improvement District No. 21	ID	47
	Lunenburg	MD	48
Kings County Carleton County Division No. 11	Lot 44	LOT	49
	Wicklow	PAR	50
	Sturgeon No. 90	MD	51
Thompson-Nicola Regional District Division No. 4 Kenora District	Thompson-Nicola, Subd. A	SRD	52
	Louise	RM	53
	Kenora, Unorganized	UNO	54
Division No. 11 Division No. 21 Division No. 8	Parkland County No. 31	CM	55
	Division No. 21, Unorganized	UNO	56
	Lacadena No. 228	RM	57

Table 1. Unincorporated Places in Alphabetical Order, Showing Population and Location, for Canada, 1986.

(Based on 100% Data)

No.	Unincorporated Place Localité non constituée	Province	Population
1	Clearwater Subdivision = Winfield	British Columbia - Colombie-Britannique	
2	Clearwater Trailer Park	British Columbia - Colombie-Britannique	36
3	Clemenceau	Saskatchewan	35
4	Clementsport	Nova Scotia - Nouvelle-Écosse	493
5	Clementsvale	Nova Scotia - Nouvelle-Écosse	289
6	Clemville	Quebec - Québec	181
7	Clermont	Prince Edward Island - Île-du-Prince-Édouard	173
8	Clerval	Quebec - Québec	76
9	Cleveland	Nova Scotia - Nouvelle-Écosse	116
10	Cliffside Beach	Ontario	166
11	Clifton	New Brunswick - Nouveau-Brunswick	159
12	Clifton	Newfoundland - Terre-Neuve	61
13	Clifton	Nova Scotia - Nouvelle-Écosse	33
14	Clifton Royal	New Brunswick - Nouveau-Brunswick	82
15	Clinton	Prince Edward Island - Île-du-Prince-Édouard	168
16	Cloridorme	Quebec - Québec	597
17	Cloudslee	Ontario	24
18	Clova	Quebec - Québec	74
19	Clover Acres Mobile Villa	British Columbia - Colombie-Britannique	46
20	Cloverdale	New Brunswick - Nouveau-Brunswick	127
21	Cloverdale	Nova Scotia - Nouvelle-Écosse	37
22	Cloverlawn Estates	Alberta	30
23	Cloverlea	Alberta	45
24	Cloverleaf	Manitoba	29
25	Cloverville-Cloverville Road	Nova Scotia - Nouvelle-Écosse	208
26	Crown's Cove	Newfoundland - Terre-Neuve	111
27	Cloyne	Ontario	131
28	Clyde	Ontario	99
29	Clyde	Prince Edward Island - Île-du-Prince-Édouard	17
30	Clyde Forks	Ontario	23
31	Clyde River	Prince Edward Island - Île-du-Prince-Édouard	416
32	Clyde River = West Clyde River	Nova Scotia - Nouvelle-Écosse	
33	Clydesdale	Nova Scotia - Nouvelle-Écosse	133
34	Coal Branch	New Brunswick - Nouveau-Brunswick	80
35	Coal Brook	Newfoundland - Terre-Neuve	149
36	Coal Harbour	British Columbia - Colombie-Britannique	201
37	Coalburn	Nova Scotia - Nouvelle-Écosse	263
38	Coalmont	British Columbia - Colombie-Britannique	82
39	Coatsworth	Ontario	88
40	Cobb's Arm	Newfoundland - Terre-Neuve	188
41	Cobble Hill	British Columbia - Colombie-Britannique	102
42	Cobequid Trailer Court	Nova Scotia - Nouvelle-Écosse	161
43	Coboconk	Ontario	383
44	Coburg	New Brunswick - Nouveau-Brunswick	41
45	Coburn	New Brunswick - Nouveau-Brunswick	145
46	Cocagne	New Brunswick - Nouveau-Brunswick	128
47	Cocagne Cove	New Brunswick - Nouveau-Brunswick	58
48	Cochenour	Ontario	526
49	Cochin	Saskatchewan	147
50	Cochrane Lake Subdivision	Alberta	118
51	Coddles Harbour	Nova Scotia - Nouvelle-Écosse	52
52	Codrington	Ontario	35
53	Codroy	Newfoundland - Terre-Neuve	317
54	Codys	New Brunswick - Nouveau-Brunswick	135
55	Coe Hill	Ontario	188
56	Coffin Point	British Columbia - Colombie-Britannique	73
57	Coffinscroft	Nova Scotia - Nouvelle-Écosse	52

< In - Dans
= See - Voir

Tableau 1. Localités non constituées en ordre alphabétique selon la population et la localisation, Canada, 1986.

(Basé sur les données intégrales)

Census Division Division de recensement	Census Subdivision Subdivision de recensement	CSD Type Genre de SDR	N°
Thompson-Nicola Regional District Division No. 14	Thompson-Nicola, Subd. A Hudson Bay No. 394	SRD RM	1 2 3
Annapolis County	Annapolis, Subd. A	SCM	4
Annapolis County	Annapolis, Subd. A	SCM	5
Bonaventure	Port-Daniel-Partie-Ouest	CT	6
Prince County	Lot 19	LOT	7
Abitibi	Clerval	SD	8
Inverness County	Inverness, Subd. C	SCM	9
Essex County	Gosfield South	TP	10
Gloucester County	New Bandon	PAR	11
Division No. 7	Division No. 7, Subd. K	SUN	12
Colchester County	Colchester, Subd. C	SCM	13
Kings County	Kingston	PAR	14
Queens County	Lot 20	LOT	15
Gaspé-Est	Cloridorme	CT	16
Algoma District	Plummer Additional	TP	17
Abitibi	Abitibi, partie Obedjiwan	UNO	18
Cowichan Valley Regional District	Cowichan Valley, Subd. B	SRD	19
Carleton County	Brighton	PAR	20
Colchester County	Colchester, Subd. C	SCM	21
Division No. 11	Leduc County No. 25	CM	22
Division No. 11	Strathcona County No. 20	CM	23
Division No. 12	Brokenhead	RM	24
Antigonish County	Antigonish, Subd. A	SCM	25
Division No. 1	Division No. 1, Subd. H	SUN	26
Frontenac County	Barrie	TP	27
Waterloo Regional Municipality	North Dumfries	TP	28
Queens County	Lot 22	LOT	29
Lanark County	Lavant, Dalhousie, and North Sherbrooke	TP	30
Queens County	Clyde River	COM	31
Antigonish County	Antigonish, Subd. A	SCM	32 33
Kent County	Saint-Paul	PAR	34
Division No. 4	Division No. 4, Subd. A	SUN	35
Mount Waddington Regional District	Mount Waddington, Subd. B	SRD	36
Pictou County	Pictou, Subd. C	SCM	37
Okanagan-Similkameen Regional District	Okanagan-Similkameen, Subd. C	SRD	38
Kent County	Romney	TP	39
Division No. 8	Division No. 8, Subd. H	SUN	40
Cowichan Valley Regional District	Cowichan Valley, Subd. C	SRD	41
Colchester County	Colchester, Subd. B	SCM	42
Victoria County	Somerville	TP	43
Westmorland County	Westmorland	PAR	44
York County	Manners Sutton	PAR	45
Kent County	Dundas	PAR	46
Kent County	Dundas	PAR	47
Kenora District	Golden	TP	48
Division No. 17	Meota No. 468	RM	49
Division No. 6	Rocky View No. 44	MD	50
Guysborough County	Guysborough	MD	51
Northumberland County	Brighton	TP	52
Division No. 4	Division No. 4, Subd. A	SUN	53
Queens County	Johnston	PAR	54
Hastings County	Holliston	TP	55
Cowichan Valley Regional District	Cowichan Valley, Subd. B	SRD	56
Shelburne County	Barrington	MD	57

Table 1. Unincorporated Places in Alphabetical Order, Showing Population and Location, for Canada, 1986.

(Based on 100% Data)

No.	Unincorporated Place Localité non constituée	Province	Population
1	Cogmagun River	Nova Scotia - Nouvelle-Écosse	90
2	Cold Brook	Newfoundland - Terre-Neuve	176
3	Cold Springs	Ontario	132
4	Cold Springs	Ontario	59
5	Coldbrook	Nova Scotia - Nouvelle-Écosse	693
6	Coldstream	New Brunswick - Nouveau-Brunswick	170
7	Coldstream	Nova Scotia - Nouvelle-Écosse	61
8	Coldstream	Ontario	231
9	Coldstream Ranch	British Columbia - Colombie-Britannique	36
10	Cole Anne Heights	Alberta	43
11	Cole Harbour	Nova Scotia - Nouvelle-Écosse	19
12	Cole Harbour Dyke	Nova Scotia - Nouvelle-Écosse	46
13	Cole Lake	Ontario	25
14	Colebrook	Ontario	131
15	Coleman	Prince Edward Island - Île-du-Prince-Édouard	149
16	Coleman Cove	Nova Scotia - Nouvelle-Écosse	17
17	Coles Island	New Brunswick - Nouveau-Brunswick	124
18	Colfax	Saskatchewan	16
19	Colgan	Ontario	169
20	Colindale	Nova Scotia - Nouvelle-Écosse	42
21	Colinton	Alberta	147
22	Collacott Subdivision	Saskatchewan	281
23	College Bridge	New Brunswick - Nouveau-Brunswick	504
24	College Heights	Alberta	404
25	College Park	Alberta	49
26	Collette	New Brunswick - Nouveau-Brunswick	331
27	Collette-Village	New Brunswick - Nouveau-Brunswick	79
28	Collettville	British Columbia - Colombie-Britannique	569
29	Colleymount	British Columbia - Colombie-Britannique	63
30	Collier Mountain	New Brunswick - Nouveau-Brunswick	8
31	Collina	New Brunswick - Nouveau-Brunswick	88
32	Collingwood Corner	Nova Scotia - Nouvelle-Écosse	229
33	Collingwood Cove	Alberta	205
34	Colombière	Quebec - Québec	50
35	Colonel Younger Estates	Alberta	68
36	Colonial Acres	Ontario	65
37	Colonial Estates	Alberta	47
38	Colpitts Ranch Subdivision	Alberta	31
39	Colpitts Settlement	New Brunswick - Nouveau-Brunswick	89
40	Colpoys Bay	Ontario	213
41	Colpton	Nova Scotia - Nouvelle-Écosse	82
42	Colquhoun	Ontario	91
43	Colton's Meadow	Ontario	25
44	Columbia Lake Resort Trailer Park	British Columbia - Colombie-Britannique	19
45	Columere Park	British Columbia - Colombie-Britannique	49
46	Colville	Prince Edward Island - Île-du-Prince-Édouard	47
47	Comber	Ontario	696
48	Combermere	Ontario	159
49	Comeau Point	New Brunswick - Nouveau-Brunswick	12
50	Comeau Ridge	New Brunswick - Nouveau-Brunswick	178
51	Comeau Settlement	New Brunswick - Nouveau-Brunswick	101
52	Comeau's Hill	Nova Scotia - Nouvelle-Écosse	104
53	Comeauville	Nova Scotia - Nouvelle-Écosse	286
54	Comer Hill Trailer Park	British Columbia - Colombie-Britannique	192
55	Comfort Cove < Comfort Cove-Newstead	Newfoundland - Terre-Neuve	
56	Comfort Cove-Newstead	Newfoundland - Terre-Neuve	610
57	Commande	Ontario	30

< In - Dans
= See - Voir

Tableau 1. Localités non constituées en ordre alphabétique selon la population et la localisation, Canada, 1986.

(Basé sur les données intégrales)

Census Division Division de recensement	Census Subdivision Subdivision de recensement	CSD Type Genre de SDR	N°
Hants County Division No. 4 Northumberland County	West Hants	MD	1
	Division No. 4, Subd. D	SUN	2
	Hamilton	TP	3
Peterborough County Kings County Carleton County	Otonabee	TP	4
	Kings, Subd. A	SCM	5
	Brighton	PAR	6
Colchester County Middlesex County North Okanagan Regional District	Colchester, Subd. C	SCM	7
	Lobo	TP	8
	Coldstream	DM	9
Division No. 11 Guysborough County Halifax County	Parkland County No. 31	CM	10
	Guysborough	MD	11
	Halifax, Subd. D	SCM	12
Frontenac County Lennox and Addington County Prince County	Hinchinbrooke	TP	13
	Camden East	TP	14
	Lot 9	LOT	15
Lunenburg County Queens County Division No. 2	Chester	MD	16
	Johnston	PAR	17
	Wellington No. 97	RM	18
Simcoe County Inverness County Division No. 13	Adjala	TP	19
	Inverness, Subd. B	SCM	20
	Athabasca County No. 12	CM	21
Division No. 9 Westmorland County Division No. 8	Orkney No. 244	RM	22
	Dorchester	PAR	23
	Lacombe County No. 14	CM	24
Division No. 8 Northumberland County Kent County	Red Deer County No. 23	CM	25
	Rogersville	PAR	26
	Wellington	PAR	27
Thompson-Nicola Regional District Bulkley-Nechako Regional District Albert County	Thompson-Nicola, Subd. C	SRD	28
	Bulkley-Nechako, Subd. C	SRD	29
	Elgin	PAR	30
Kings County Cumberland County Division No. 11	Studholm	PAR	31
	Cumberland, Subd. B	SCM	32
	Strathcona County No. 20	CM	33
Abitibi Division No. 11 Northumberland County	Val-d'Or	V	34
	Strathcona County No. 20	CM	35
	Murray	TP	36
Division No. 11 Division No. 6 Albert County	Strathcona County No. 20	CM	37
	Rocky View No. 44	MD	38
	Coverdale	PAR	39
Bruce County Lunenburg County Stormont, Dundas and Glengarry United Counties	Albemarle	TP	40
	Lunenburg	MD	41
	Williamsburgh	TP	42
Prince Edward County East Kootenay Regional District East Kootenay Regional District	Athol	TP	43
	East Kootenay, Subd. A	SRD	44
	East Kootenay, Subd. A	SRD	45
Queens County Essex County Renfrew County	Lot 31	LOT	46
	Tilbury West	TP	47
	Radcliffe	TP	48
Westmorland County Madawaska County Northumberland County	Botsford	PAR	49
	Saint-André	PAR	50
	Alnwick	PAR	51
Yarmouth County Digby County Cariboo Regional District	Argyle	MD	52
	Clare	MD	53
	Cariboo, Subd. B	SRD	54
Division No. 8 Parry Sound District	Comfort Cove-Newstead	COM	55
	Nipissing	TP	56

Table 1. Unincorporated Places in Alphabetical Order, Showing Population and Location, for Canada, 1986.

(Based on 100% Data)

No.	Unincorporated Place Localité non constituée	Province	Population
1	Commercial Cross	Prince Edward Island - Île-du-Prince-Édouard	54
2	Commodore Heights	British Columbia - Colombie-Britannique	505
3	Commons	Nova Scotia - Nouvelle-Écosse	307
4	Compeer	Alberta	44
5	Concession	Nova Scotia - Nouvelle-Écosse	465
6	Concession-de-Baker-Brook	New Brunswick - Nouveau-Brunswick	61
7	Concession-des-Viel	New Brunswick - Nouveau-Brunswick	74
8	Condor	Alberta	95
9	Conestoga Family Estates	Ontario	112
10	Conestogo	Ontario	502
11	Congress	Saskatchewan	57
12	Conklin	Alberta	138
13	Conn	Ontario	94
14	Connaught Shore	Ontario	86
15	Connell	New Brunswick - Nouveau-Brunswick	52
16	Connell Road Trailer Park	New Brunswick - Nouveau-Brunswick	89
17	Connells Brook	New Brunswick - Nouveau-Brunswick	24
18	Connor	Ontario	17
19	Connors	New Brunswick - Nouveau-Brunswick	87
20	Conns Mills	Nova Scotia - Nouvelle-Écosse	26
21	Conquerall Mills	Nova Scotia - Nouvelle-Écosse	383
22	Conrod Settlement	Nova Scotia - Nouvelle-Écosse	112
23	Consecon	Ontario	268
24	Constabulary Beach	Yukon	47
25	Conway	Nova Scotia - Nouvelle-Écosse	357
26	Conway	Ontario	28
27	Conway	Prince Edward Island - Île-du-Prince-Édouard	112
28	Cookes Shore	Ontario	34
29	Cooking Lake	Alberta	207
30	Cooks Brook	Nova Scotia - Nouvelle-Écosse	218
31	Cooks Creek	Manitoba	22
32	Cookville	New Brunswick - Nouveau-Brunswick	27
33	Cookville	Nova Scotia - Nouvelle-Écosse	110
34	Coombes Road	New Brunswick - Nouveau-Brunswick	35
35	Coombs	British Columbia - Colombie-Britannique	711
36	Coop Trailer Park	Alberta	19
37	Cooper Creek	British Columbia - Colombie-Britannique	148
38	Cooper's Trailer Village = Parkhill Estates	Ontario	
39	Coopers Falls	Ontario	18
40	Copenhagen	Ontario	114
41	Copenhagen Trailer Court	Ontario	60
42	Coppell	Ontario	86
43	Copper City	British Columbia - Colombie-Britannique	7
44	Copper Cove	British Columbia - Colombie-Britannique	26
45	Copper Sand Trailer Park	Saskatchewan	254
46	Copperside Estates	British Columbia - Colombie-Britannique	314
47	Coppins Corners	Ontario	41
48	Coppins Corners Subdivision	Ontario	126
49	Coral Beach	British Columbia - Colombie-Britannique	75
50	Corberrie	Nova Scotia - Nouvelle-Écosse	103
51	Corbett	Ontario	21
52	Corbetton	Ontario	104
53	Corbetts Cove	Nova Scotia - Nouvelle-Écosse	31
54	Corbin	Newfoundland - Terre-Neuve	31
55	Corbyville	Ontario	137
56	Cordon	Quebec - Québec	159
57	Cordova Mines	Ontario	117

< In - Dans
= See - Voir

Tableau 1. Localités non constituées en ordre alphabétique selon la population et la localisation, Canada, 1986.

(Basé sur les données intégrales)

Census Division - Division de recensement	Census Subdivision - Subdivision de recensement	CSD Type - Genre de SDR	N°
Kings County	Lot 59	LOT	1
Cariboo Regional District	Cariboo, Subd. B	SRD	2
Lunenburg County	Chester	MD	3
Division No. 4	Special Area No. 4	SA	4
Digby County	Clare	MD	5
Madawaska County	Baker Brook	PAR	6
Madawaska County	Saint-François	PAR	7
Division No. 9	Clearwater No. 99	MD	8
Wellington County	Arthur	TP	9
Waterloo Regional Municipality	Woolwich	TP	10
Division No. 3	Stonehenge No. 73	RM	11
Division No. 16	Improvement District No. 18 (Part)	ID	12
Wellington County	Arthur	TP	13
Peterborough County	Ennismore	TP	14
Carleton County	Simonds	PAR	15
Carleton County	Woodstock	PAR	16
Carleton County	Northampton	PAR	17
Simcoe County	Adjala	TP	18
Madawaska County	Saint-François	PAR	19
Cumberland County	Cumberland, Subd. D	SCM	20
Lunenburg County	Lunenburg	MD	21
Halifax County	Halifax, Subd. E	SCM	22
Prince Edward County	Hillier	TP	23
Yukon	Yukon, Unorganized	UNO	24
Digby County	Digby	MD	25
Lennox and Addington County	South Fredericksburgh	TP	26
Prince County	Lot 11	LOT	27
Lanark County	Drummond	TP	28
Division No. 11	Strathcona County No. 20	CM	29
Halifax County	Halifax, Subd. E	SCM	30
Division No. 12	Springfield	RM	31
Westmorland County	Sackville	PAR	32
Lunenburg County	Lunenburg	MD	33
Madawaska County	Saint-Léonard	PAR	34
Nanaimo Regional District	Nanaimo, Subd. B	SRD	35
Division No. 10	Vermilion River County No. 24	CM	36
Central Kootenay Regional District	Central Kootenay, Subd. B	SRD	37
Simcoe County	Rama	TP	38
Elgin County	Malahide	TP	39
Thunder Bay District	Thunder Bay, Unorganized	UNO	40
Cochrane District	Cochrane, Unorganized, North Part	UNO	41
Kitimat-Stikine Regional District	Kitimat-Stikine, Subd. C	SRD	42
Columbia-Shuswap Regional District	Columbia-Shuswap, Subd. C	SRD	43
Division No. 6	Edenwold No. 158	RM	44
Kitimat-Stikine Regional District	Kitimat-Stikine, Subd. C	SRD	45
Durham Regional Municipality	Uxbridge	TP	46
Durham Regional Municipality	Uxbridge	TP	47
Central Okanagan Regional District	Central Okanagan, Subd. A	SRD	48
Digby County	Clare	MD	49
Huron County	Stephen	TP	50
Dufferin County	Melancthon	TP	51
Richmond County	Richmond, Subd. B	SCM	52
Division No. 2	Division No. 2, Subd. E	SUN	53
Hastings County	Thurlow	TP	54
Montcalm	Saint-Jacques	P	55
Peterborough County	Belmont and Methuen	TP	56
			57

Table 1. Unincorporated Places in Alphabetical Order, Showing Population and Location, for Canada, 1986.

(Based on 100% Data)

No.	Unincorporated Place Localité non constituée	Province	Population
1	Corinth	Ontario	84
2	Cork	New Brunswick - Nouveau-Brunswick	118
3	Corkums Island	Nova Scotia - Nouvelle-Écosse	55
4	Cormac	Ontario	52
5	Cormier Cove	New Brunswick - Nouveau-Brunswick	172
6	Cormier Subdivision	New Brunswick - Nouveau-Brunswick	21
7	Cormier-Village	New Brunswick - Nouveau-Brunswick	101
8	Cormorant	Manitoba	447
9	Cornhill	New Brunswick - Nouveau-Brunswick	76
10	Corning	Saskatchewan	48
11	Cornwall Lodge Trailer Park	British Columbia - Colombie-Britannique	42
12	Corra Linn	British Columbia - Colombie-Britannique	16
13	Corran Ban	Prince Edward Island - Île-du-Prince-Édouard	45
14	Corsair Cove Subdivision	Alberta	21
15	Corson Siding	Ontario	43
16	Corsons = Corson Siding	Ontario	
17	Costa Lotta Mobile Home Park	British Columbia - Colombie-Britannique	57
18	Cosy Cove	Ontario	83
19	Cosys Circle 7 Ranch	British Columbia - Colombie-Britannique	32
20	Cote	Saskatchewan	10
21	Côte-Saint-Pierre	Quebec - Québec	21
22	Cote-Ste.-Anne	New Brunswick - Nouveau-Brunswick	173
23	Coteau Beach	Saskatchewan	19
24	Coteau Road	New Brunswick - Nouveau-Brunswick	614
25	Coteau-des-Hetres	Quebec - Québec	132
26	Cotieville	Ontario	133
27	Cotnam Island	Ontario	209
28	Cottage Cove	Nova Scotia - Nouvelle-Écosse	24
29	Cottage Lake Heights	Alberta	105
30	Cottam	Ontario	750
31	Cottesloe	Ontario	35
32	Cottonwood	British Columbia - Colombie-Britannique	117
33	Cottonwood Acres	Manitoba	189
34	Cottonwood Mobile Home Park	British Columbia - Colombie-Britannique	34
35	Cottonwood Subdivision	Alberta	53
36	Cottonwood Trailer Park	British Columbia - Colombie-Britannique	15
37	Cottrell's Cove	Newfoundland - Terre-Neuve	361
38	Coughlan	New Brunswick - Nouveau-Brunswick	223
39	Couldwell Subdivision	British Columbia - Colombie-Britannique	100
40	Coulson	Ontario	70
41	Coulter	Manitoba	20
42	Country Club Estates	Alberta	90
43	Country Harbour	Nova Scotia - Nouvelle-Écosse	71
44	Country Harbour Lake	Nova Scotia - Nouvelle-Écosse	10
45	Country Harbour Mines	Nova Scotia - Nouvelle-Écosse	152
46	Country Lane Estates	Alberta	35
47	Country Pines Park	British Columbia - Colombie-Britannique	119
48	Country Side Estates Trailer Court	British Columbia - Colombie-Britannique	285
49	Country Squires Estates	New Brunswick - Nouveau-Brunswick	67
50	Country Style Trailer Court	Alberta	317
51	Country View Trailer Park	Ontario	86
52	Country Villa Trailer Court	Nova Scotia - Nouvelle-Écosse	97
53	Countryside Estates	Ontario	64
54	Countryview Subdivision	Prince Edward Island - Île-du-Prince-Édouard	108
55	Courcelles	Quebec - Québec	574
56	Courtcliffe Park	Ontario	58
57	Courtice	Ontario	365

< In - Dans
= See - Voir

Tableau 1. Localités non constituées en ordre alphabétique selon la population et la localisation, Canada, 1986.

(Basé sur les données intégrales)

Census Division Division de recensement	Census Subdivision Subdivision de recensement	CSD Type Genre de SDR	N°
Elgin County	Bayham	TP	1
York County	Manners Sutton	PAR	2
Lunenburg County	Lunenburg	MD	3
Renfrew County	Sebastopol	TP	4
Westmorland County	Dorchester	PAR	5
Kent County	Wellington	PAR	6
Westmorland County	Shediac	PAR	7
Division No. 21	Division No. 21, Unorganized	UNO	8
Kings County	Havelock	PAR	9
Division No. 1	Golden West No. 95	RM	10
Thompson-Nicola Regional District	Thompson-Nicola, Subd. B	SRD	11
Central Kootenay Regional District	Central Kootenay, Subd. B	SRD	12
Queens County	Lot 35	LOT	13
Division No. 13	Lac Ste. Anne County No. 28	CM	14
Victoria County	Bexley	TP	15
Nanaimo Regional District	Nanaimo, Subd. B	SRD	16
Hastings County	Hungerford	TP	17
Thompson-Nicola Regional District	Thompson-Nicola, Subd. D	SRD	19
Division No. 9	Cote No. 271	RM	20
Papineau	Saint-André-Avellin	P	21
Kent County	Wellington	PAR	22
Division No. 7	Coteau Beach	RV	23
Gloucester County	Shippagan	PAR	24
Argenteuil	Saint-André-d'Argenteuil	P	25
Renfrew County	Horton	TP	26
Renfrew County	Pembroke	TP	27
Annapolis County	Annapolis, Subd. C	SCM	28
Division No. 11	Parkland County No. 31	CM	29
Essex County	Gosfield North	TP	30
Peterborough County	Dummer	TP	31
Cariboo Regional District	Cariboo, Subd. A	SRD	32
Division No. 7	Cornwallis	RM	33
Okanagan-Similkameen Regional District	Okanagan-Similkameen, Subd. B	SRD	34
Division No. 11	Parkland County No. 31	CM	35
Thompson-Nicola Regional District	Thompson-Nicola, Subd. C	SRD	36
Division No. 8	Division No. 8, Subd. E	SUN	37
Northumberland County	Blackville	PAR	38
Cariboo Regional District	Cariboo, Subd. A	SRD	39
Simcoe County	Oro	TP	40
Division No. 5	Arthur	RM	41
Division No. 11	Strathcona County No. 20	CM	42
Guysborough County	Guysborough	MD	43
Guysborough County	Guysborough	MD	44
Guysborough County	Guysborough	MD	45
Division No. 11	Parkland County No. 31	CM	46
Okanagan-Similkameen Regional District	Okanagan-Similkameen, Subd. B	SRD	47
Columbia-Shuswap Regional District	Salmon Arm	DM	48
York County	New Maryland	PAR	49
Division No. 11	Parkland County No. 31	CM	50
Thunder Bay District	Thunder Bay, Unorganized	UNO	51
Pictou County	Pictou, Subd. B	SCM	52
Leeds and Grenville United Counties	Augusta	TP	53
Queens County	Winsloe	COM	54
Frontenac	Courcelles	P	55
Hamilton-Wentworth Regional Municipality	Flamborough	T	56
Durham Regional Municipality	Newcastle	T	57

Table 1. Unincorporated Places in Alphabetical Order, Showing Population and Location, for Canada, 1986.

(Based on 100% Data)

No.	Unincorporated Place Localité non constituée	Province	Population
1	Courtland	Ontario	796
2	Courtlea Trailer Park	Ontario	215
3	Courval	Saskatchewan	21
4	Coutlee	British Columbia - Colombie-Britannique	12
5	Cove Road	Nova Scotia - Nouvelle-Écosse	39
6	Covedell	New Brunswick - Nouveau-Brunswick	109
7	Covehead Road	Prince Edward Island - Île-du-Prince-Édouard	225
8	Covered Bridge Valley Estates	New Brunswick - Nouveau-Brunswick	98
9	Cowan	Manitoba	55
10	Cowan's Bay	Ontario	58
11	Cowans Creek	New Brunswick - Nouveau-Brunswick	52
12	Cowichan Bay	British Columbia - Colombie-Britannique	1083
13	Cowichan Station	British Columbia - Colombie-Britannique	78
14	Cox Point	New Brunswick - Nouveau-Brunswick	106
15	Coytown	New Brunswick - Nouveau-Brunswick	53
16	Crafts Cove	New Brunswick - Nouveau-Brunswick	24
17	Crag Lake	Yukon	16
18	Craigevon	Alberta	11
19	Craigellachie	British Columbia - Colombie-Britannique	67
20	Craighurst	Ontario	70
21	Craigmore	Nova Scotia - Nouvelle-Écosse	87
22	Craigmyle	Alberta	82
23	Craigs Trailer Court	British Columbia - Colombie-Britannique	15
24	Crampton	Ontario	58
25	Cranberry Portage	Manitoba	849
26	Cranbrook	Ontario	81
27	Cranbrook Trailer Court	British Columbia - Colombie-Britannique	236
28	Crandall	Manitoba	41
29	Crandall Road	Nova Scotia - Nouvelle-Écosse	38
30	Crane River	Manitoba	209
31	Crane Valley	Saskatchewan	53
32	Crang's Trailer Court	Manitoba	15
33	Cranston Place	Alberta	19
34	Crawford	Ontario	74
35	Crawford Bay	British Columbia - Colombie-Britannique	212
36	Creek Bank	Ontario	24
37	Creighton Heights	Ontario	133
38	Creignish	Nova Scotia - Nouvelle-Écosse	177
39	Crescent Bay	British Columbia - Colombie-Britannique	167
40	Crescent Bay	British Columbia - Colombie-Britannique	66
41	Crescent Beach	Nova Scotia - Nouvelle-Écosse	73
42	Crescent Beach	Saskatchewan	6
43	Crescent Grove	Nova Scotia - Nouvelle-Écosse	14
44	Crescent Valley	British Columbia - Colombie-Britannique	49
45	Cresswell	Ontario	97
46	Crestview Acres	Saskatchewan	72
47	Crestview Heights	Alberta	66
48	Crestview Trailer Park	Ontario	119
49	Crestwood Subdivision	British Columbia - Colombie-Britannique	92
50	Crewson's Corners	Ontario	53
51	Crockett	New Brunswick - Nouveau-Brunswick	263
52	Croftland	Alberta	51
53	Cromarty	Ontario	47
54	Cromer	Manitoba	28
55	Crooked River	Saskatchewan	106
56	Crookston	Ontario	19
57	Croque	Newfoundland - Terre-Neuve	156

< In - Dans
= See - Voir

Tableau 1. Localités non constituées en ordre alphabétique selon la population et la localisation, Canada, 1986.

(Basé sur les données intégrales)

Census Division Division de recensement	Census Subdivision Subdivision de recensement	CSD Type - Genre de SDR	N°
Haldimand-Norfolk Regional Municipality Haldimand-Norfolk Regional Municipality Division No. 7	Norfolk	TP	1
	Norfolk	TP	2
	Rodgers No. 133	RM	3
Thompson-Nicola Regional District Colchester County Northumberland County	Thompson-Nicola, Subd. C	SRD	4
	Colchester, Subd. A	SCM	5
	Alnwick	PAR	6
Queens County York County Division No. 20	Lot 34	LOT	7
	New Maryland	PAR	8
	Mountain (South)	LGD	9
Victoria County Gloucester County Cowichan Valley Regional District	Emily	TP	10
	Inkerman	PAR	11
	Cowichan Valley, Subd. B	SRD	12
Cowichan Valley Regional District Queens County Queens County	Cowichan Valley, Subd. B	SRD	13
	Waterborough	PAR	14
	Gagetown	PAR	15
Queens County Yukon Division No. 11	Wickham	PAR	16
	Marsh Lake 5	S-E	17
	Strathcona County No. 20	CM	18
Columbia-Shuswap Regional District Simcoe County Inverness County	Columbia-Shuswap, Subd. C	SRD	19
	Oro	TP	20
	Inverness, Subd. C	SCM	21
Division No. 5 East Kootenay Regional District Middlesex County	Starland No. 47	MD	22
	East Kootenay, Subd. B	SRD	23
	North Dorchester	TP	24
Division No. 21 Huron County East Kootenay Regional District	Consol (Cranberry Portage)	LGD	25
	Grey	TP	26
	East Kootenay, Subd. B	SRD	27
Division No. 15 Inverness County Division No. 19	Miniota	RM	28
	Inverness, Subd. C	SCM	29
	Division No. 19, Unorganized	UNO	30
Division No. 3 Division No. 7 Division No. 11	Excel No. 71	RM	31
	Cornwallis	RM	32
	Strathcona County No. 20	CM	33
Grey County Central Kootenay Regional District Wellington County	Bentinck	TP	34
	Central Kootenay, Subd. C	SRD	35
	Pilkington	TP	36
Northumberland County Inverness County Central Kootenay Regional District	Hamilton	TP	37
	Inverness, Subd. C	SCM	38
	Central Kootenay, Subd. A	SRD	39
Central Kootenay Regional District Lunenburg County Division No. 16	Central Kootenay, Subd. B	SRD	40
	Lunenburg	MD	41
	Meeting Lake No. 466	RM	42
Victoria County Central Kootenay Regional District Victoria County	Victoria, Subd. B	SCM	43
	Central Kootenay, Subd. B	SRD	44
	Mariposa	TP	45
Division No. 15 Division No. 11 Lenark County	Buckland No. 491	RM	46
	Sturgeon No. 90	MD	47
	North Elmsley	TP	48
Peace River-Liard Regional District Wellington County Madawaska County	Peace River-Liard, Subd. B	SRD	49
	Eramosa	TP	50
	Clair	PAR	51
Division No. 11 Perth County Division No. 6	Strathcona County No. 20	CM	52
	Hibbert	TP	53
	Pipestone	RM	54
Division No. 14 Hastings County Division No. 9	Bjorkdale No. 426	RM	55
	Huntingdon	TP	56
	Division No. 9, Subd. F	SUN	57

Table 1. Unincorporated Places in Alphabetical Order, Showing Population and Location, for Canada, 1986.

(Based on 100% Data)

No.	Unincorporated Place Localité non constituée	Province	Population
1	Crosby	Ontario	50
2	Cross Creek	New Brunswick - Nouveau-Brunswick	171
3	Cross Lake	Manitoba	580
4	Cross Lake	Ontario	34
5	Cross Roads	Nova Scotia - Nouvelle-Écosse	47
6	Cross Roads Country Harbour	Nova Scotia - Nouvelle-Écosse	228
7	Cross Roads Ohio	Nova Scotia - Nouvelle-Écosse	80
8	Crosshill	Ontario	32
9	Crossland	Ontario	14
10	Crossroads	Prince Edward Island - Île-du-Prince-Édouard	13
11	Croton	Ontario	37
12	Crotteau Subdivision	British Columbia - Colombie-Britannique	36
13	Crouses Settlement	Nova Scotia - Nouvelle-Écosse	65
14	Crousetown	Nova Scotia - Nouvelle-Écosse	202
15	Crow Lake	Ontario	49
16	Crowell	Nova Scotia - Nouvelle-Écosse	37
17	Crowes Landing	Ontario	25
18	Crowes Mills	Nova Scotia - Nouvelle-Écosse	304
19	Crowsnest < North Echo	Saskatchewan	
20	Croxford Estates	Alberta	32
21	Croydon	Ontario	22
22	Croydon Station	British Columbia - Colombie-Britannique	18
23	Cruickshank	Ontario	38
24	Crutwell	Saskatchewan	67
25	Crysler	Ontario	452
26	Crystal Falls	Ontario	104
27	Crystal Lake	Ontario	30
28	Crystal Lake	Saskatchewan	16
29	Crystal Rock	Ontario	46
30	Crystal Springs	New Brunswick - Nouveau-Brunswick	293
31	Crystal Springs	Ontario	157
32	Crystal Springs	Saskatchewan	42
33	Cudsaskwa Beach	Saskatchewan	1
34	Cull Island	Newfoundland - Terre-Neuve	425
35	Cull's Harbour	Newfoundland - Terre-Neuve	72
36	Cullens Brook	Quebec - Québec	80
37	Culloden	Nova Scotia - Nouvelle-Écosse	120
38	Culloden	Ontario	94
39	Culloden	Prince Edward Island - Île-du-Prince-Édouard	38
40	Cultus	Ontario	81
41	Cultus Lake	British Columbia - Colombie-Britannique	434
42	Cultus Lake Estates Mobile Home Park	British Columbia - Colombie-Britannique	62
43	Cumberland	Ontario	479
44	Cumberland	Prince Edward Island - Île-du-Prince-Édouard	103
45	Cumberland Bay	New Brunswick - Nouveau-Brunswick	172
46	Cumberland Beach	Ontario	353
47	Cumberland Estates	Ontario	108
48	Cumberland Point	New Brunswick - Nouveau-Brunswick	113
49	Cumnock	Ontario	19
50	Curlew Island	British Columbia - Colombie-Britannique	5
51	Curran	Ontario	240
52	Currie	New Brunswick - Nouveau-Brunswick	60
53	Currie Road	New Brunswick - Nouveau-Brunswick	37
54	Currie Subdivision	New Brunswick - Nouveau-Brunswick	57
55	Currieburg	New Brunswick - Nouveau-Brunswick	12
56	Curries	Ontario	68
57	Currys Corner	Nova Scotia - Nouvelle-Écosse	335

< In - Dans
= See - Voir

Tableau 1. Localités non constituées en ordre alphabétique selon la population et la localisation, Canada, 1986.

(Basé sur les données intégrales)

Census Division Division de recensement	Census Subdivision Subdivision de recensement	CSD Type Genre de SDR	N°
Leeds and Grenville United Counties York County Division No. 22	South Crosby	TP	1
	Stanley	PAR	2
	Division No. 22, Unorganized	UNO	3
Nipissing District Cumberland County Guysborough County	Nipissing, Unorganized, South Part	UNO	4
	Cumberland, Subd. A	SCM	5
	Guysborough	MD	6
Antigonish County Waterloo Regional Municipality Simcoe County	Antigonish, Subd. A	SCM	7
	Wellesley	TP	8
	Flos	TP	9
Queens County Kent County Cariboo Regional District	Lot 48	LOT	10
	Camden	TP	11
	Cariboo, Subd. A	SRD	12
Lunenburg County Lunenburg County Frontenac County	Lunenburg	MD	13
	Lunenburg	MD	14
	Oso	TP	15
Shelburne County Peterborough County Colchester County	Barrington	MD	16
	Dummer	TP	17
	Colchester, Subd. B	SCM	18
Division No. 6 Lennox and Addington County	Rocky View No. 44	MD	19
	Camden East	TP	20
			21
Fraser-Fort George Regional District Grey County Division No. 16	Fraser-Fort George, Subd. B	SRD	22
	Keppel	TP	23
	Shellbrook No. 493	RM	24
Stormont, Dundas and Glengarry United Counties Nipissing District Rainy River District	Finch	TP	25
	Field	TP	26
	Rainy River, Unorganized	UNO	27
Division No. 9 Leeds and Grenville United Counties Westmorland County	Keys No. 303	RM	28
	Edwardsburgh	TP	29
	Moncton	PAR	30
Peterborough County Division No. 15 Division No. 15	Dtonabee	TP	31
	Invergordon No. 430	RM	32
	Hoodoo No. 401	RM	33
Division No. 8 Division No. 7 Bonaventure	Leading Ticks West	COM	34
	Division No. 7, Subd. D	SUN	35
	Bonaventure	SD	36
Digby County Oxford County Queens County	Digby	MD	37
	South-West Oxford	TP	38
	Lot 62	LOT	39
Haldimand-Norfolk Regional Municipality Fraser-Cheam Regional District Fraser-Cheam Regional District	Norfolk	TP	40
	Fraser-Cheam, Subd. B	SRD	41
	Fraser-Cheam, Subd. B	SRD	42
Ottawa-Carleton Regional Municipality Queens County Queens County	Cumberland	TP	43
	Lot 65	LOT	44
	Waterborough	PAR	45
Simcoe County Ottawa-Carleton Regional Municipality Queens County	Drillia	TP	46
	Cumberland	TP	47
	Waterborough	PAR	48
Wellington County Capital Regional District Prescott and Russell United Counties	Nichol	TP	49
	Capital, Subd. A	SRD	50
	North Plantagenet	TP	51
Victoria County Victoria County Sunbury County	Perth	PAR	52
	Denmark	PAR	53
	Burton	PAR	54
York County Oxford County Hants County	Douglas	PAR	55
	Norwich	TP	56
	West Hants	MD	57

Table 1. Unincorporated Places in Alphabetical Order, Showing Population and Location, for Canada, 1986.

(Based on 100% Data)

No.	Unincorporated Place Localité non constituée	Province	Population
1	Curryville	New Brunswick - Nouveau-Brunswick	105
2	Curve Lake	Ontario	135
3	Curventon	New Brunswick - Nouveau-Brunswick	40
4	Curzon	British Columbia - Colombie-Britannique	19
5	Curzon	Newfoundland - Terre-Neuve	121
6	Cuslett	Newfoundland - Terre-Neuve	93
7	Cymbria	Prince Edward Island - Île-du-Prince-Édouard	141
8	Cynthia	Alberta	81
9	Cypress Hills Park	Saskatchewan	21
10	Cypress Mobile Valley Trailer Park	Saskatchewan	75
11	Cypress River	Manitoba	265
12	Cyr Junction	New Brunswick - Nouveau-Brunswick	27
13	D.S. German Park	Ontario	17
14	D'escousse	Nova Scotia - Nouvelle-Écosse	253
15	Daaquam	Quebec - Québec	164
16	Daaquam-Nord	Quebec - Québec	66
17	Dacotah	Manitoba	20
18	Dacre	Ontario	66
19	Dale	Ontario	101
20	Dalemead	Alberta	38
21	Dalhousie Mills	Ontario	27
22	Dalhousie Road	Nova Scotia - Nouvelle-Écosse	56
23	Darkeith	Ontario	140
24	Dallas	Manitoba	16
25	Dalroy	Alberta	12
26	Dalrymple	Ontario	23
27	Dam Road	New Brunswick - Nouveau-Brunswick	49
28	Damascus	Ontario	75
29	Dana	Saskatchewan	34
30	Danbury	Saskatchewan	21
31	Dane And Area	Ontario	250
32	Danelis Subdivision	New Brunswick - Nouveau-Brunswick	44
33	Danesville	Nova Scotia - Nouvelle-Écosse	146
34	Daniel's Cove	Newfoundland - Terre-Neuve	2
35	Danielson Park	Saskatchewan	21
36	Danvers	Nova Scotia - Nouvelle-Écosse	81
37	Dapp	Alberta	30
38	Darby	Quebec - Québec	75
39	Darbyson Estates	Alberta	13
40	Darcy	British Columbia - Colombie-Britannique	38
41	Darcy	Saskatchewan	39
42	Darfield	British Columbia - Colombie-Britannique	10
43	Darlingford	Manitoba	177
44	Darlings Island	New Brunswick - Nouveau-Brunswick	181
45	Darlings Lake	Nova Scotia - Nouvelle-Écosse	91
46	Darlington	Prince Edward Island - Île-du-Prince-Édouard	60
47	Darnley	Prince Edward Island - Île-du-Prince-Édouard	182
48	Dartford	Ontario	40
49	Dartmoor Meadow	Alberta	65
50	Dashwood	Ontario	400
51	Dasmerines Estates	Alberta	61
52	Daulnay	New Brunswick - Nouveau-Brunswick	392
53	Dauphin Beach	Manitoba	58
54	Dauversière	New Brunswick - Nouveau-Brunswick	42
55	Davidson's Trailer Court	Manitoba	13
56	Davidsville	Newfoundland - Terre-Neuve	258
57	Davie Bay	British Columbia - Colombie-Britannique	453

< In - Dans
= See - Voir

Tableau 1. Localités non constituées en ordre alphabétique selon la population et la localisation, Canada, 1986.

(Basé sur les données intégrales)

Census Division - Division de recensement	Census Subdivision - Subdivision de recensement	CSD Type - Genre de SDR	N°
Albert County	Hopewell	PAR	1
Peterborough County	Curve Lake 35	R	2
Northumberland County	Northesk	PAR	3
Central Kootenay Regional District	Central Kootenay, Subd. C	SRD	4
Division No. 9	Woody Point	COM	5
Division No. 1	Division No. 1, Subd. C	SUN	6
Queens County	Lot 24	LOT	7
Division No. 11	Parkland County No. 31	CM	8
Division No. 4	Maple Creek No. 111	RM	9
Division No. 4	Maple Creek No. 111	RM	10
Division No. 8	Victoria	RM	11
Madawaska County	Saint-Léonard	PAR	12
Durham Regional Municipality	Scugog	TP	13
Richmond County	Richmond, Subd. C	SCM	14
Montmagny	Saint-Juste-de-Bretonnières	SD	15
Montmagny	Saint-Juste-de-Bretonnières	SD	16
Division No. 10	Cartier	RM	17
Renfrew County	Brougham	TP	18
Northumberland County	Hope	TP	19
Division No. 6	Rocky View No. 44	MD	20
Stormont, Dundas and Glengarry United Counties	Lancaster	TP	21
Kings County	Kings, Subd. A	SCM	22
Stormont, Dundas and Glengarry United Counties	Lochiel	TP	23
Division No. 19	Division No. 19, Unorganized	UNO	24
Division No. 6	Rocky View No. 44	MD	25
Victoria County	Carden	TP	26
Saint John County	Musquash	PAR	27
Wellington County	West Luther	TP	28
Division No. 15	Bayne No. 371	RM	29
Division No. 9	Clayton No. 333	RM	30
Timiskaming District	Timiskaming, Unorganized, West Part	UNO	31
Kings County	Rothsay	PAR	32
Queens County	Queens, Subd. B	SCM	33
Division No. 1	Division No. 1, Subd. G	SUN	34
Division No. 11	Loreburn No. 254	RM	35
Digby County	Digby	MD	36
Division No. 13	Westlock No. 92	MD	37
Shefford	Shefford	CT	38
Division No. 13	Lac Ste. Anne County No. 28	CM	39
Squamish-Lillooet Regional District	Squamish-Lillooet, Subd. B	SRD	40
Division No. 13	Kindersley No. 290	RM	41
Thompson-Nicola Regional District	Thompson-Nicola, Subd. A	SRD	42
Division No. 4	Pembina	RM	43
Kings County	Hampton	PAR	44
Yarmouth County	Yarmouth	MD	45
Queens County	Lot 31	LOT	46
Queens County	Lot 20	LOT	47
Northumberland County	Percy	TP	48
Division No. 11	Parkland County No. 31	CM	49
Huron County	Stephen	TP	50
Division No. 11	Strathcona County No. 20	CM	51
Gloucester County	Allardville	PAR	52
Division No. 17	Ochre River	RM	53
Gloucester County	Beresford	PAR	54
Division No. 1	Lac du Bonnet	RM	55
Division No. 8	Division No. 8, Subd. L	SUN	56
Sunshine Coast Regional District	Sunshine Coast, Subd. A	SRD	57

Table 1. Unincorporated Places in Alphabetical Order, Showing Population and Location, for Canada, 1986.

(Based on 100% Data)

No.	Unincorporated Place Localité non constituée	Province	Population
1	Davin	Saskatchewan	63
2	Davis	Saskatchewan	35
3	Davis Bay	British Columbia - Colombie-Britannique	175
4	Davis Mill	New Brunswick - Nouveau-Brunswick	75
5	Davis Mill	New Brunswick - Nouveau-Brunswick	140
6	Dawn Mills	Ontario	14
7	Dawn Valley	Alberta	125
8	Dawson Bay	Manitoba	40
9	Dawson Settlement	New Brunswick - Nouveau-Brunswick	147
10	Dawsonville	New Brunswick - Nouveau-Brunswick	163
11	Day Hill	New Brunswick - Nouveau-Brunswick	62
12	Day Mills	Ontario	32
13	Day's Beach	Saskatchewan	4
14	Days Corner	New Brunswick - Nouveau-Brunswick	34
15	Days Subdivision	British Columbia - Colombie-Britannique	50
16	Dayspring	Nova Scotia - Nouvelle-Écosse	598
17	Dayton	Nova Scotia - Nouvelle-Écosse	301
18	Dayton	Ontario	40
19	Daytonia Beach	Ontario	26
20	De Courcy Island	British Columbia - Colombie-Britannique	23
21	De Grau	Newfoundland - Terre-Neuve	558
22	De Winton	Alberta	57
23	Deacon	Ontario	155
24	Dead Creek	New Brunswick - Nouveau-Brunswick	38
25	Deadman's Bay	Newfoundland - Terre-Neuve	237
26	Deadmans Cove	Newfoundland - Terre-Neuve	52
27	Deadtree Point	British Columbia - Colombie-Britannique	34
28	Deadwood	Alberta	24
29	Dealtown	Ontario	208
30	Dean	Nova Scotia - Nouvelle-Écosse	147
31	Dean Lake	Ontario	59
32	Deans Corner	Nova Scotia - Nouvelle-Écosse	57
33	Dease Lake	British Columbia - Colombie-Britannique	271
34	Debaies Cove	Nova Scotia - Nouvelle-Écosse	54
35	Debec	New Brunswick - Nouveau-Brunswick	239
36	Debert	Nova Scotia - Nouvelle-Écosse	732
37	Deblois	Prince Edward Island - Île-du-Prince-Édouard	65
38	Debolt	Alberta	106
39	Decker	Manitoba	31
40	Decker Lake	British Columbia - Colombie-Britannique	299
41	Deemerton	Ontario	38
42	Deep Bay	Newfoundland - Terre-Neuve	161
43	Deep Bight	Newfoundland - Terre-Neuve	253
44	Deep Brook	Nova Scotia - Nouvelle-Écosse	529
45	Deep Creek Subdivision	Yukon	37
46	Deepdale	Nova Scotia - Nouvelle-Écosse	17
47	Deer Bay Reach	Ontario	28
48	Deer Horn Estates	Alberta	30
49	Deer Park	Alberta	59
50	Deer Park	British Columbia - Colombie-Britannique	16
51	Deer Park No.2 Subdivision	Alberta	93
52	Deer Park No.3 Subdivision	Alberta	22
53	Deerbrook	Ontario	55
54	Deerfield	Nova Scotia - Nouvelle-Écosse	211
55	Deerhorn	Manitoba	18
56	Deerville	New Brunswick - Nouveau-Brunswick	83
57	Deerwood Estates	Ontario	60

< In - Dans
= See - Voir

Tableau 1. Localités non constituées en ordre alphabétique selon la population et la localisation, Canada, 1986.

(Basé sur les données intégrales)

Census Division - Division de recensement	Census Subdivision - Subdivision de recensement	CSD Type - Genre de SDR	N°
Division No. 6	Lajord No. 128	RM	1
Division No. 15	Prince Albert No. 461	RM	2
Sunshine Coast Regional District	Sunshine Coast, Subd. A	SRD	3
Madawaska County	Rivière-Verte	PAR	4
Victoria County	Drummond	PAR	5
Kent County	Camden	TP	6
Division No. 11	Parkland County No. 31	CM	7
Division No. 19	Division No. 19, Unorganized	UND	8
Albert County	Hillsborough	PAR	9
Restigouche County	Eldon	PAR	10
York County	Queensbury	PAR	11
Algoma District	Day and Bright Additional	TP	12
Division No. 17	Meota No. 468	RM	13
Kings County	Greenwich	PAR	14
Columbia-Shuswap Regional District	Columbia-Shuswap, Subd. A	SRD	15
Lunenburg County	Lunenburg	MD	16
Yarmouth County	Yarmouth	MD	17
Algoma District	Day and Bright Additional	TP	18
Victoria County	Fenelon	TP	19
Nanaimo Regional District	Nanaimo, Subd. A	SRD	20
Division No. 4	Cape St. George and Others	CDM	21
Division No. 6	Foothills No. 31	MD	22
Renfrew County	North Algona	TP	23
York County	Canterbury	PAR	24
Division No. 8	Division No. 8, Subd. M	SUN	25
Division No. 9	Division No. 9, Subd. C	SUN	26
Skæena-Queen Charlotte Regional District	Skæena-Queen Charlotte, Subd. B	SRD	27
Division No. 17	Improvement District No. 22	ID	28
Kent County	Raleigh	TP	29
Halifax County	Halifax, Subd. G	SCM	30
Algoma District	Thompson	TP	31
Lunenburg County	Lunenburg	MD	32
Stikine Region	Stikine, Subd. A	SRD	33
Halifax County	Halifax, Subd. F	SCM	34
Carleton County	Richmond	PAR	35
Colchester County	Colchester, Subd. B	SCM	36
Prince County	Lot 2	LOT	37
Division No. 18	Improvement District No. 16	ID	38
Division No. 15	Hamiota	RM	39
Bulkley-Nechako Regional District	Bulkley-Nechako, Subd. C	SRD	40
Bruce County	Carrick	TP	41
Division No. 8	Division No. 8, Subd. N	SUN	42
Division No. 7	Division No. 7, Subd. M	SUN	43
Annapolis County	Annapolis, Subd. A	SCM	44
Yukon	Yukon, Unorganized	UNO	45
Inverness County	Inverness, Subd. B	SCM	46
Peterborough County	Harvey	TP	47
Division No. 11	Strathcona County No. 20	CM	48
Division No. 11	Parkland County No. 31	CM	49
Central Kootenay Regional District	Central Kootenay, Subd. A	SRD	50
Division No. 11	Parkland County No. 31	CM	51
Division No. 11	Parkland County No. 31	CM	52
Essex County	Rochester	TP	53
Yarmouth County	Yarmouth	MD	54
Division No. 18	Eriksdale	RM	55
Carleton County	Wilmot	PAR	56
Ottawa-Carleton Regional Municipality	West Carleton	TP	57

Table 1. Unincorporated Places in Alphabetical Order, Showing Population and Location, for Canada, 1986.

(Based on 100% Data)

No.	Unincorporated Place Localité non constituée	Province	Population
1	Deerwood Subdivision	New Brunswick - Nouveau-Brunswick	177
2	Degros Marsh	Prince Edward Island - Île-du-Prince-Édouard	37
3	Deihl's Point	Ontario	19
4	Deka Lake Subdivision	British Columbia - Colombie-Britannique	194
5	Del Bonita	Alberta	23
6	Del Oro Subdivision	British Columbia - Colombie-Britannique	110
7	Del-Rich Meadows	Alberta	48
8	Delancy Estates	Northwest Territories - Territoires du Nord-Ouest	88
9	Delaps Cove	Nova Scotia - Nouvelle-Écosse	79
10	Delaware	Ontario	240
11	Delaware West	Ontario	33
12	Deleage	Quebec - Québec	186
13	Delerin Subdivision	Ontario	104
14	Delhaven	Nova Scotia - Nouvelle-Écosse	89
15	Delmas	Saskatchewan	145
16	Delmer	Ontario	109
17	Delta	Manitoba	54
18	Delta	Ontario	365
19	Delta Estates	Alberta	24
20	Demaine	Saskatchewan	60
21	Demorestville	Ontario	181
22	Dempsey Corner	Nova Scotia - Nouvelle-Écosse	120
23	Denbigh	Ontario	110
24	Denfield	Ontario	76
25	Denman Island	British Columbia - Colombie-Britannique	760
26	Denmark	Nova Scotia - Nouvelle-Écosse	76
27	Densmores Mills	Nova Scotia - Nouvelle-Écosse	90
28	Denver	Nova Scotia - Nouvelle-Écosse	66
29	Derby	New Brunswick - Nouveau-Brunswick	94
30	Derby	Prince Edward Island - Île-du-Prince-Édouard	52
31	Derby Junction	New Brunswick - Nouveau-Brunswick	61
32	Dereham Centre	Ontario	54
33	Deroche	British Columbia - Colombie-Britannique	394
34	Desable	Prince Edward Island - Île-du-Prince-Édouard	104
35	Desbarats	Ontario	227
36	Desboro	Ontario	190
37	Descharme Lake	Saskatchewan	21
38	Desert Lake	Ontario	12
39	Desjardins Road	New Brunswick - Nouveau-Brunswick	87
40	Desmarais	Alberta	230
41	Desmaraisville	Quebec - Québec	54
42	Desmeloizes	Quebec - Québec	169
43	Despinassy	Quebec - Québec	55
44	Destruction Bay	Yukon	48
45	Detlor	Ontario	63
46	Deuxième-Sault	New Brunswick - Nouveau-Brunswick	11
47	Développement-Bernard	Quebec - Québec	73
48	Deville	Alberta	12
49	Devine	British Columbia - Colombie-Britannique	15
50	Devlin	Ontario	84
51	Devon	Nova Scotia - Nouvelle-Écosse	36
52	Devon Ridge Estates	Alberta	52
53	Devonshire Meadows	Alberta	133
54	Dewitt Corners	Ontario	62
55	Dewittville	Quebec - Québec	112
56	Dewolfe	New Brunswick - Nouveau-Brunswick	136
57	Diamond	Nova Scotia - Nouvelle-Écosse	12

< In - Dans
= See - Voir

Tableau 1. Localités non constituées en ordre alphabétique selon la population et la localisation, Canada, 1986.

(Basé sur les données intégrales)

Census Division Division de recensement	Census Subdivision Subdivision de recensement	CSD Type Genre de SDR	N°
York County	Kingsclear	PAR	1
Kings County	Lot 55	LOT	2
Victoria County	Fenelon	TP	3
Cariboo Regional District	Cariboo, Subd. B	SRD	4
Division No. 3	Cardston No. 6	MD	5
Thompson-Nicola Regional District	Thompson-Nicola, Subd. E	SRD	6
Division No. 6	Rocky View No. 44	MD	7
Fort Smith Region	Fort Smith, Unorganized	UNO	8
Annapolis County	Annapolis, Subd. A	SCM	9
Middlesex County	Delaware	TP	10
Middlesex County	Caradoc	TP	11
Gatineau	Deléage	SD	12
Wellington County	Erin	TP	13
Kings County	Kings, Subd. B	SCM	14
Division No. 12	Battle River No. 438	RM	15
Oxford County	South-West Oxford	TP	16
Division No. 9	Portage la Prairie	RM	17
Leeds and Grenville United Counties	Bastard and South Burgess	TP	18
Division No. 11	Parkland County No. 31	CM	19
Division No. 7	Victory No. 226	RM	20
Prince Edward County	Sophiasburgh	TP	21
Kings County	Kings, Subd. A	SCM	22
Lennox and Addington County	Denbigh, Abinger and Ashby	TP	23
Middlesex County	London	TP	24
Comox-Strathcona Regional District	Comox-Strathcona, Subd. C	SRD	25
Colchester County	Colchester, Subd. B	SCM	26
Hants County	East Hants	MD	27
Guysborough County	St. Mary's	MD	28
Northumberland County	Derby	PAR	29
Prince County	Lot 9	LOT	30
Northumberland County	Derby	PAR	31
Oxford County	South-West Oxford	TP	32
Dawdney-Alouette Regional District	Dawdney-Alouette, Subd. A	SRD	33
Queens County	Lot 29	LOT	34
Algoma District	Johnson	TP	35
Grey County	Sullivan	TP	36
Division No. 18	Division No. 18, Unorganized	UNO	37
Frontenac County	Loughborough	TP	38
Victoria County	Drummond	PAR	39
Division No. 17	Improvement District No. 17	ID	40
Territoire-du-Nouveau-Québec	Baie-James	SD	41
Abitibi	Saint-Lambert	P	42
Abitibi	Abitibi, partie Lac-Despinassy	UNO	43
Yukon	Destruction Bay	SET	44
Hastings County	Dungannon	TP	45
Madawaska County	Saint-Joseph	PAR	46
Compton	Compton	CT	47
Division No. 11	Strathcona County No. 20	CM	48
Squamish-Lillooet Regional District	Squamish-Lillooet, Subd. B	SRD	49
Rainy River District	La Vallée	TP	50
Halifax County	Halifax, Subd. E	SCM	51
Division No. 11	Parkland County No. 31	CM	52
Division No. 11	Parkland County No. 31	CM	53
Lenark County	Bathurst	TP	54
Huntingdon	Hinchinbrook	CT	55
Charlotte County	Saint James	PAR	56
Pictou County	Pictou, Subd. A	SCM	57

Table 1. Unincorporated Places in Alphabetical Order, Showing Population and Location, for Canada, 1986.

(Based on 100% Data)

No.	Unincorporated Place Localité non constituée	Province	Population
1	Diamond City	Alberta	102
2	Diamond Cove	Newfoundland - Terre-Neuve	131
3	Diamond Willow Estates	Saskatchewan	6
4	Dickey Plan	Ontario	32
5	Dickson	Alberta	82
6	Digby Corner	New Brunswick - Nouveau-Brunswick	17
7	Digby Island	British Columbia - Colombie-Britannique	94
8	Digdeguash	New Brunswick - Nouveau-Brunswick	65
9	Dignard Settlement	New Brunswick - Nouveau-Brunswick	138
10	Dildo	Newfoundland - Terre-Neuve	829
11	Dildo South	Newfoundland - Terre-Neuve	389
12	Diligent River	Nova Scotia - Nouvelle-Écosse	141
13	Dinan Bay	British Columbia - Colombie-Britannique	34
14	Dingwall	Nova Scotia - Nouvelle-Écosse	285
15	Dingwells Mills	Prince Edward Island - Île-du-Prince-Édouard	55
16	Dipper Harbour	New Brunswick - Nouveau-Brunswick	170
17	Dirleton	Ontario	37
18	Divide	New Brunswick - Nouveau-Brunswick	72
19	Dixon Crescent	Alberta	24
20	Dixon Place	Alberta	81
21	Dixons Corners	Ontario	105
22	Dixonville	Alberta	90
23	Dobbenville	Ontario	24
24	Dobbinton	Ontario	45
25	Dobsons Corner	New Brunswick - Nouveau-Brunswick	67
26	Dock Cove	Newfoundland - Terre-Neuve	70
27	Doctors Brook	Nova Scotia - Nouvelle-Écosse	50
28	Doctors Cove	Nova Scotia - Nouvelle-Écosse	126
29	Doe Lake Estates	Ontario	36
30	Dofred Subdivision	New Brunswick - Nouveau-Brunswick	526
31	Dog Head	Alberta	90
32	Dogwood Trailer Park	British Columbia - Colombie-Britannique	32
33	Dogwood Valley	British Columbia - Colombie-Britannique	100
34	Dolan Road Subdivision	British Columbia - Colombie-Britannique	8
35	Dolphin Beach	British Columbia - Colombie-Britannique	329
36	Dolphin Beach Estates	British Columbia - Colombie-Britannique	94
37	Domain	Manitoba	81
38	Domaine Chartrand	Ontario	27
39	Domaine de l'Eragliere	Quebec - Québec	82
40	Domaine Lauzon	Quebec - Québec	157
41	Domaine Martin	Quebec - Québec	23
42	Domaine Papin	Quebec - Québec	745
43	Domaine-Astral	Quebec - Québec	28
44	Domaine-Bélanger	Quebec - Québec	108
45	Domaine-Boisclair	Quebec - Québec	160
46	Domaine-Boulots	Quebec - Québec	22
47	Domaine-Chez-Bill	Quebec - Québec	216
48	Domaine-Croteau	Quebec - Québec	40
49	Domaine-de-la-Chute-Secrète	Quebec - Québec	35
50	Domaine-de-mes-Rêves	Quebec - Québec	39
51	Domaine-des-Bouleaux	Quebec - Québec	65
52	Domaine-des-Feuilles	Quebec - Québec	55
53	Domaine-des-Flours	Quebec - Québec	248
54	Domaine-des-Lacs	Quebec - Québec	243
55	Domaine-des-Mauves	Quebec - Québec	25
56	Domaine-des-Pins	Quebec - Québec	41
57	Domaine-des-Trois-Lacs	Quebec - Québec	24

< In - Dans
= See - Voir

Tableau 1. Localités non constituées en ordre alphabétique selon la population et la localisation, Canada, 1986.

(Basé sur les données intégrales)

Census Division Division de recensement	Census Subdivision Subdivision de recensement	CSD Type - Genre de SDR	N°
Division No. 2	Lethbridge County No. 26	CM	1
Division No. 3	Division No. 3, Subd. J	SUN	2
Division No. 17	Greenfield No. 529	RM	3
Peterborough County	Smith	TP	4
Division No. 8	Red Deer County No. 23	CH	5
Carleton County	Wilmot	PAR	6
Skeena-Queen Charlotte Regional District	Skeena-Queen Charlotte, Subd. A	SRD	7
Charlotte County	Saint Patrick	PAR	8
Gloucester County	Saumarez	PAR	9
Division No. 1	Division No. 1, Subd. E	SUN	10
Division No. 1	Division No. 1, Subd. Y	SUN	11
Cumberland County	Cumberland, Subd. A	SCM	12
Skeena-Queen Charlotte Regional District	Skeena-Queen Charlotte, Subd. B	SRD	13
Victoria County	Victoria, Subd. A	SCM	14
Kings County	Lot 56	LOT	15
Saint John County	Musquash	PAR	16
Ottawa-Carleton Regional Municipality	West Carleton	TP	17
Carleton County	Aberdeen	PAR	18
Division No. 11	Strathcona County No. 20	CM	19
Division No. 11	Strathcona County No. 20	CM	20
Stormont, Dundas and Glengarry United Counties	Matilda	TP	21
Division No. 17	Improvement District No. 22	ID	22
Wellington County	Maryborough	TP	23
Bruce County	Elderslie	TP	24
Westmorland County	Salisbury	PAR	25
Division No. 7	St. Brendan's	COM	26
Antigonish County	Antigonish, Subd. A	SCM	27
Shelburne County	Barrington	MD	28
Perry Sound District	McMurrich	TP	29
Kings County	Rothsay	PAR	30
Division No. 16	Improvement District No. 18 (Part)	ID	31
Central Okanagan Regional District	Tsinstikeptum 9	R	32
Fraser-Cheam Regional District	Fraser-Cheam, Subd. A	SRD	33
Columbia-Shuswap Regional District	Columbia-Shuswap, Subd. C	SRD	34
Nanaimo Regional District	Nanaimo, Subd. B	SRD	35
Nanaimo Regional District	Nanaimo, Subd. B	SRD	36
Division No. 10	Macdonald	RM	37
Prescott and Russell United Counties	Longueuil	TP	38
Drummond	Saint-Cyrille-de-Wendover	SD	39
Terrebonne	Saint-Faustin	SD	40
Deux-Montagnes	Saint-Colomban	P	41
L'Assomption	Saint-Gérard-Majella	P	42
L'Assomption	L'Assomption	P	43
Beauce	Saint-Côme-de-Kennebec	P	44
Champlain	Notre-Dame-du-Mont-Carmel	P	45
Saint-Maurice	Saint-Élie	P	46
Témiscamingue	Saint-Guillaume-de-Granada	SD	47
Yamaska	Saint-Joachim-de-Courval	P	48
Nicolet	Saint-Henri	SD	49
L'Assomption	Saint-Lin	P	50
L'Assomption	Saint-Lin	P	51
L'Assomption	Saint-Lin	P	52
L'Assomption	Saint-Gérard-Majella	P	53
Vaudreuil	Très-Saint-Rédempteur	P	54
Labelle	La Minerve	CT	55
Drummond	Saint-Lucien	P	56
Richmond	Saint-Denis-de-Brompton	P	57

Table 1. Unincorporated Places in Alphabetical Order, Showing Population and Location, for Canada, 1986.

(Based on 100% Data)

No.	Unincorporated Place - Localité non constituée	Province	Population
1	Domaine-Duval	Quebec - Québec	160
2	Domaine-Gagnon	Quebec - Québec	72
3	Domaine-Grenon	Quebec - Québec	35
4	Domaine-Juneau	Quebec - Québec	95
5	Domaine-Lacoste	Quebec - Québec	43
6	Domaine-Lajeunesse	Quebec - Québec	7
7	Domaine-Lemire	Quebec - Québec	128
8	Domaine-Lord	Quebec - Québec	89
9	Domaine-Martin	Quebec - Québec	51
10	Domaine-Mille-Jours	Quebec - Québec	86
11	Domaine-Mon-Charme	Quebec - Québec	36
12	Domaine-Ouellette	Quebec - Québec	420
13	Domaine-Rochon	Quebec - Québec	30
14	Domaine-Samson	Quebec - Québec	52
15	Domaine-Sartigan	Quebec - Québec	217
16	Domaine-Superieur	Quebec - Québec	130
17	Domaine-Thouin	Quebec - Québec	218
18	Domaine-Valboise	Quebec - Québec	702
19	Dome Creek	British Columbia - Colombie-Britannique	79
20	Dominion City	Manitoba	394
21	Dominion Creek	Yukon	14
22	Dominionville	Ontario	58
23	Domino	Newfoundland - Terre-Neuve	21
24	Domville	Ontario	128
25	Donagh	Prince Edward Island - Île-du-Prince-Édouard	145
26	Donald	Ontario	37
27	Donaldson Park	Alberta	61
28	Donaldson's Trailer Park	Ontario	39
29	Donaldston	Prince Edward Island - Île-du-Prince-Édouard	109
30	Donavon	Saskatchewan	32
31	Donkin	Nova Scotia - Nouvelle-Écosse	792
32	Donnelly Settlement	New Brunswick - Nouveau-Brunswick	21
33	Dons Trailer Court	British Columbia - Colombie-Britannique	77
34	Donwell	Saskatchewan	17
35	Dorcas Point	British Columbia - Colombie-Britannique	36
36	Dorchester Cape	New Brunswick - Nouveau-Brunswick	90
37	Dorchester Trailer Park	Ontario	179
38	Doresam Trailer Park	Ontario	220
39	Dorintosh	Saskatchewan	120
40	Doriston	British Columbia - Colombie-Britannique	4
41	Dorking	Ontario	61
42	Dorland	Ontario	21
43	Dorland	Ontario	153
44	Dorn Ridge	New Brunswick - Nouveau-Brunswick	137
45	Dornock	Ontario	32
46	Dorothy	Alberta	13
47	Dorothy Lake	Manitoba	9
48	Dorrington Hill	New Brunswick - Nouveau-Brunswick	44
49	Dorset	Ontario	171
50	Dosquet	Quebec - Québec	438
51	Dot	British Columbia - Colombie-Britannique	11
52	Double 'e' Acres	Ontario	56
53	Double You Ranch	Alberta	16
54	Doucetteville	Nova Scotia - Nouvelle-Écosse	157
55	Douglas	Manitoba	140
56	Douglas	New Brunswick - Nouveau-Brunswick	974
57	Douglas	Ontario	262

< In - Dans
= See - Voir

Tableau 1. Localités non constituées en ordre alphabétique selon la population et la localisation, Canada, 1986.

(Basé sur les données intégrales)

Census Division Division de recensement	Census Subdivision Subdivision de recensement	CSD Type Genre de SDR	N°
Nicolet	Bécancour	V	1
L'Assomption	Saint-Lin	P	2
Argenteuil	Gore	CT	3
Saint-Maurice	Saint-Gérard-des-Laurentides	P	4
Drummond	Lefebvre	SD	5
Papineau	Amherst	CT	6
Drummond	Saint-Lucien	P	7
L'Assomption	Saint-Lin	P	8
Frontenac	Marston	CT	9
L'Assomption	Saint-Lin	P	10
Montcalm	Sainte-Julienne	P	11
L'Assomption	Saint-Gérard-Majella	P	12
Montcalm	Saint-Jacques	P	13
Saint-Maurice	Saint-Élie	P	14
Beauce	Saint-Georges-Est	P	15
Shefford	Shefford	CT	16
L'Assomption	L'Assomption	P	17
Leprairie	Saint-Mathieu	SD	18
Fraser-Fort George Regional District	Fraser-Fort George, Subd. B	SRD	19
Division No. 2	Franklin	RM	20
Yukon	Yukon, Unorganized	UNO	21
Stormont, Dundas and Glengarry United Counties	Kenyon	TP	22
Division No. 10	Division No. 10, Subd. B	SUN	23
Leeds and Grenville United Counties	Augusta	TP	24
Queens County	Lot 48	LOT	25
Haliburton County	Dysart and Others	TP	26
Division No. 11	Strathcona County No. 20	CM	27
Leeds and Grenville United Counties	Rear of Leeds and Lansdowne	TP	28
Queens County	Lot 35	LOT	29
Division No. 12	Montrose No. 315	RM	30
Cape Breton County	Cape Breton, Subd. B	SCM	31
York County	Prince William	PAR	32
Columbia-Shuswap Regional District	Columbia-Shuswap, Subd. A	SRD	33
Division No. 9	Sliding Hills No. 273	RM	34
Nanaimo Regional District	Nanaimo, Subd. B	SRD	35
Westmorland County	Dorchester	PAR	36
Middlesex County	North Dorchester	TP	37
Bruce County	Brant	TP	38
Division No. 17	Meadow Lake No. 588	RM	39
Sunshine Coast Regional District	Sunshine Coast, Subd. A	SRD	40
Wellington County	Peel	TP	41
Lennox and Addington County	Adolphustown	TP	42
Oxford County	South-West Oxford	TP	43
York County	Douglas	PAR	44
Grey County	Glenelg	TP	45
Division No. 4	Special Area No. 2	SA	46
Division No. 1	Division No. 1, Unorganized	UNO	47
York County	Centerbury	PAR	48
Muskoka District Municipality	Lake of Bays	TP	49
Lotbinière	Saint-Octave-de-Dosquet	P	50
Thompson-Nicola Regional District	Thompson-Nicola, Subd. D	SRD	51
Victoria County	Emily	TP	52
Division No. 11	Perkland County No. 31	CM	53
Digby County	Digby	MD	54
Division No. 7	Elton	RM	55
York County	Douglas	PAR	56
Renfrew County	Bromley	TP	57

Table 1. Unincorporated Places in Alphabetical Order, Showing Population and Location, for Canada, 1986.

(Based on 100% Data)

No.	Unincorporated Place Localité non constituée	Province	Population
1	Douglas Harbour	New Brunswick - Nouveau-Brunswick	121
2	Douglas Hill Estates	British Columbia - Colombie-Britannique	568
3	Douglas Lake	British Columbia - Colombie-Britannique	104
4	Douglas Road	Nova Scotia - Nouvelle-Écosse	37
5	Douglasfield	New Brunswick - Nouveau-Brunswick	192
6	Douro	Ontario	98
7	Dove Creek	British Columbia - Colombie-Britannique	71
8	Dover	New Brunswick - Nouveau-Brunswick	204
9	Dover	Prince Edward Island - Île-du-Prince-Édouard	94
10	Dover Centre	Ontario	24
11	Dover Estates	Alberta	25
12	Dow Settlement	New Brunswick - Nouveau-Brunswick	130
13	Dowling Estates	Alberta	61
14	Downeyville	Ontario	35
15	Doyles	Newfoundland - Terre-Neuve	156
16	Doyles Brook	New Brunswick - Nouveau-Brunswick	55
17	Doyleville	New Brunswick - Nouveau-Brunswick	145
18	Drawlin Hill	New Brunswick - Nouveau-Brunswick	41
19	Dream Hollow Estates	Alberta	28
20	Drew	Ontario	13
21	Dried Meat Lake	Alberta	48
22	Driftwood Creek	British Columbia - Colombie-Britannique	406
23	Driftwood Trailer Court	Saskatchewan	240
24	Drisdelle Settlement	New Brunswick - Nouveau-Brunswick	146
25	Dromore	Ontario	31
26	Dromore	Prince Edward Island - Île-du-Prince-Édouard	47
27	Dromore	Manitoba	13
28	Drum Head	Nova Scotia - Nouvelle-Écosse	95
29	Drumbo	Ontario	509
30	Drummond Centre	Ontario	45
31	Dryden	Ontario	20
32	Duart	Ontario	131
33	Dubee Settlement	New Brunswick - Nouveau-Brunswick	11
34	Dublin	Ontario	303
35	Dublin Shore	Nova Scotia - Nouvelle-Écosse	169
36	Duboise Road Trailer Court	British Columbia - Colombie-Britannique	42
37	Dubreuilville	Ontario	961
38	Duck Bay	Manitoba	559
39	Duck Range	British Columbia - Colombie-Britannique	97
40	Dudley	Ontario	39
41	Duffield	Alberta	72
42	Dufour Trailer Court	Manitoba	97
43	Dufresne	Manitoba	19
44	Dufrost	Manitoba	34
45	Dugald	Manitoba	405
46	Dugan	British Columbia - Colombie-Britannique	76
47	Dugan Lake	British Columbia - Colombie-Britannique	217
48	Dugas	New Brunswick - Nouveau-Brunswick	73
49	Duguayville	New Brunswick - Nouveau-Brunswick	350
50	Duguesclin	Quebec - Québec	133
51	Duhamel	Alberta	28
52	Duhamel	Quebec - Québec	152
53	Dumbarton	New Brunswick - Nouveau-Brunswick	40
54	Dumfries	New Brunswick - Nouveau-Brunswick	194
55	Dunany	Quebec - Québec	134
56	Dunbar	Ontario	72
57	Dunblane	Prince Edward Island - Île-du-Prince-Édouard	114

< In - Dans
= See - Voir

Tableau 1. Localités non constituées en ordre alphabétique selon la population et la localisation, Canada, 1986.

(Basé sur les données intégrales)

Census Division - Division de recensement	Census Subdivision - Subdivision de recensement	CSD Type - Genre de SDR	N°
Queens County	Canning	PAR	1
Cowichan Valley Regional District	Cowichan Valley, Subd. C	SRD	2
Thompson-Nicola Regional District	Thompson-Nicola, Subd. C	SRD	3
Annapolis County	Annapolis, Subd. C	SCM	4
Northumberland County	Chatham	PAR	5
Peterborough County	Douro	TP	6
Comox-Strathcona Regional District	Comox-Strathcona, Subd. C	SRD	7
Westmorland County	Dorchester	PAR	8
Kings County	Lot 63	LOT	9
Kent County	Dover	TP	10
Division No. 11	Sturgeon No. 90	MD	11
York County	Centerbury	PAR	12
Division No. 11	Strathcona County No. 20	CM	13
Victoria County	Emily	TP	14
Division No. 4	Division No. 4, Subd. A	SUN	15
Northumberland County	Nelson	PAR	16
Restigouche County	Durham	PAR	17
Saint John County	Saint Martins	PAR	18
Division No. 11	Sturgeon No. 90	MD	19
Wellington County	Minto	TP	20
Division No. 10	Camrose County No. 22	CM	21
Bulkley-Nechako Regional District	Bulkley-Nechako, Subd. B	SRD	22
Division No. 15	Prince Albert No. 461	RM	23
Northumberland County	Alnwick	PAR	24
Grey County	Egremont	TP	25
Queens County	Lot 37	LOT	26
Division No. 16	Shellmouth	RM	27
Guysborough County	Guysborough	MD	28
Oxford County	Blanford-Blenheim	TP	29
Lenark County	Drummond	TP	30
Perth County	Wallace	TP	31
Kent County	Orford	TP	32
Kings County	Havelock	PAR	33
Perth County	Hibbert	TP	34
Lunenburg County	Lunenburg	MD	35
Cariboo Regional District	Cariboo, Subd. B	SRD	36
Algoma District	Dubreuilville	ID	37
Division No. 19	Division No. 19, Unorganized	UNO	38
Thompson-Nicola Regional District	Thompson-Nicola, Subd. E	SRD	39
Muskoka District Municipality	Muskoka Lakes	TP	40
Division No. 11	Parkland County No. 31	CM	41
Division No. 1	Alexander	LGD	42
Division No. 2	Tache	RM	43
Division No. 2	De Salaberry	RM	44
Division No. 12	Springfield	RM	45
Cariboo Regional District	Cariboo, Subd. B	SRD	46
Cariboo Regional District	Cariboo, Subd. B	SRD	47
Gloucester County	New Bandon	PAR	48
Gloucester County	Saint-Isidore	PAR	49
Gaspé-Est	Sainte-Thérèse-de-Gaspé	SD	50
Division No. 10	Camrose County No. 22	CM	51
Papineau	Duhamel	SD	52
Charlotte County	Dumbarton	PAR	53
York County	Dumfries	PAR	54
Argenteuil	Wentworth	CT	55
Stormont, Dundas and Glengarry United Counties	Williamsburgh	TP	56
Prince County	Lot 8	LOT	57

Table 1. Unincorporated Places in Alphabetical Order, Showing Population and Location, for Canada, 1986.

(Based on 100% Data)

No.	Unincorporated Place Localité non constituée	Province	Population
1	Dunblane	Saskatchewan	45
2	Duncans Cove	Prince Edward Island - Île-du-Prince-Édouard	43
3	Dunchurch	Ontario	93
4	Dundas	New Brunswick - Nouveau-Brunswick	93
5	Dundas	Prince Edward Island - Île-du-Prince-Édouard	101
6	Dundee	New Brunswick - Nouveau-Brunswick	165
7	Dundee	Nova Scotia - Nouvelle-Écosse	91
8	Dundee	Prince Edward Island - Île-du-Prince-Édouard	43
9	Dundee	Quebec - Québec	16
10	Dundela	Ontario	143
11	Dundonald	Ontario	39
12	Dunedin	Ontario	64
13	Dunedin	Prince Edward Island - Île-du-Prince-Édouard	33
14	Dunfield	Newfoundland - Terre-Neuve	200
15	Dungannon	Ontario	277
16	Dunkerron	Ontario	17
17	Dunkin	Quebec - Québec	60
18	Dunkley	British Columbia - Colombie-Britannique	43
19	Dunleath	Saskatchewan	40
20	Dunlop	New Brunswick - Nouveau-Brunswick	208
21	Dunlop	Ontario	25
22	Dunmore	Alberta	155
23	Dunmore	Nova Scotia - Nouvelle-Écosse	197
24	Dunmore	Nova Scotia - Nouvelle-Écosse	63
25	Dunn's Valley	Ontario	6
26	Dunnes Trailer Park	British Columbia - Colombie-Britannique	28
27	Dunree	Manitoba	137
28	Dunrobin	Ontario	370
29	Dunsoford	Ontario	180
30	Dunsmuir	British Columbia - Colombie-Britannique	17
31	Dunstaffnage	Prince Edward Island - Île-du-Prince-Édouard	143
32	Dunster	British Columbia - Colombie-Britannique	12
33	Duntroon	Ontario	149
34	Dunvegan	Nova Scotia - Nouvelle-Écosse	40
35	Dunvegan	Ontario	65
36	Dupuis Corner	New Brunswick - Nouveau-Brunswick	383
37	Dupuy	Quebec - Québec	188
38	Durban	Manitoba	55
39	Durham	Nova Scotia - Nouvelle-Écosse	459
40	Durham Bridge	New Brunswick - Nouveau-Brunswick	338
41	Durieu	British Columbia - Colombie-Britannique	438
42	Dutch Brook	Nova Scotia - Nouvelle-Écosse	223
43	Dutch Creek Subdivision	British Columbia - Colombie-Britannique	29
44	Dutch Lake Resort	British Columbia - Colombie-Britannique	13
45	Dutch Lake Subdivision	British Columbia - Colombie-Britannique	158
46	Dutch Lake Trailer Park	British Columbia - Colombie-Britannique	46
47	Dutch Settlement	Nova Scotia - Nouvelle-Écosse	456
48	Dutch Valley	New Brunswick - Nouveau-Brunswick	105
49	Duver	Prince Edward Island - Île-du-Prince-Édouard	104
50	Duvernay	Alberta	34
51	Dwyer Hill	Ontario	23
52	Dyer Bay	Ontario	32
53	Dyno Estates	Ontario	20
54	Eady	Ontario	26
55	Eagle Bay Estates Subdivision	British Columbia - Colombie-Britannique	51
56	Eagle Head	Nova Scotia - Nouvelle-Écosse	121
57	Eagle Heights	British Columbia - Colombie-Britannique	99

< In - Dans
= See - Voir

Tableau 1. Localités non constituées en ordre alphabétique selon la population et la localisation, Canada, 1986.

(Basé sur les données intégrales)

Census Division - Division de recensement	Census Subdivision - Subdivision de recensement	CSD Type - Genre de SDR	N°
Division No. 7 Halifax County Perry Sound District	Coteau No. 255 Halifax, Subd. B Hegerman	RM SCM TP	1 2 3
Westmorland County Kings County Restigouche County	Moncton Lot 55 Dalhousie	PAR LOT PAR	4 5 6
Richmond County Kings County Huntingdon	Richmond, Subd. A Lot 39 Dundee	SCM LOT CT	7 8 9
Stormont, Dundas and Glengarry United Counties Northumberland County Simcoe County	Matilda Cramahe Nottawasaga	TP TP TP	10 11 12
Queens County Division No. 7 Huron County	Clyde River Division No. 7, Subd. J West Wawanosh	COM SUN TP	13 14 15
Simcoe County Brome Cariboo Regional District	West Gwillimbury Potton Cariboo, Subd. A	TP CT SRD	16 17 18
Division No. 9 Gloucester County Huron County	Wallace No. 243 Beresford Colborne	RM PAR TP	19 20 21
Division No. 1 Antigonish County Inverness County	Cypress No. 1 Antigonish, Subd. A Inverness, Subd. B	MD SCM SCM	22 23 24
Algoma District Nanaimo Regional District Division No. 5	Algoma, Unorganized, North Part Nanaimo, Subd. B Riverside	UNO SRD RM	25 26 27
Ottawa-Carleton Regional Municipality Victoria County Nanaimo Regional District	West Carleton Verulam Nanaimo, Subd. B	TP TP SRD	28 29 30
Queens County Fraser-Fort George Regional District Simcoe County	Lot 34 Fraser-Fort George, Subd. B Nottawasaga	LOT SRD TP	31 32 33
Inverness County Stormont, Dundas and Glengarry United Counties Westmorland County	Inverness, Subd. A Kenyon Shediac	SCM TP PAR	34 35 36
Abitibi Division No. 20 Pictou County	Saint-Jacques-de-Dupuy Swan River Pictou, Subd. A	SD RM SCM	37 38 39
York County Dawdney-Alouette Regional District Cape Breton County	Saint Marys Dawdney-Alouette, Subd. A Cape Breton, Subd. B	PAR SRD SCM	40 41 42
East Kootenay Regional District Thompson-Nicola Regional District Thompson-Nicola Regional District	East Kootenay, Subd. A Thompson-Nicola, Subd. A Thompson-Nicola, Subd. A	SRD SRD SRD	43 44 45
Thompson-Nicola Regional District Halifax County Kings County	Thompson-Nicola, Subd. A Halifax, Subd. E Sussex	SRD SCM PAR	46 47 48
Prince County Division No. 10 Ottawa-Carleton Regional Municipality	Lot 5 Two Hills County No. 21 Goulbourn	LOT CM TP	49 50 51
Bruce County Haliburton County Simcoe County	Lindsay Bicraft Medonte	TP TP TP	52 53 54
Columbia-Shuswap Regional District Queens County Cowichan Valley Regional District	Columbia-Shuswap, Subd. C Queens, Subd. B Cowichan Valley, Subd. B	SRD SCM SRD	55 56 57

Table 1. Unincorporated Places in Alphabetical Order, Showing Population and Location, for Canada, 1986.

(Based on 100% Data)

No.	Unincorporated Place Localité non constituée	Province	Population
1	Eagle Lake	Ontario	118
2	Eagle River	Ontario	319
3	Eagle Rock Trailer Park	British Columbia - Colombie-Britannique	48
4	Earls Cove	British Columbia - Colombie-Britannique	24
5	Earlton	Ontario	1413
6	Earlton	Nova Scotia - Nouvelle-Écosse	118
7	Earnscliffe	Prince Edward Island - Île-du-Prince-Édouard	100
8	East Advocate	Nova Scotia - Nouvelle-Écosse	113
9	East Amherst	Nova Scotia - Nouvelle-Écosse	400
10	East Apple River	Nova Scotia - Nouvelle-Écosse	36
11	East Arlington	Nova Scotia - Nouvelle-Écosse	36
12	East Baccaro	Nova Scotia - Nouvelle-Écosse	106
13	East Baltic	Prince Edward Island - Île-du-Prince-Édouard	120
14	East Bay	Nova Scotia - Nouvelle-Écosse	248
15	East Berlin	Nova Scotia - Nouvelle-Écosse	42
16	East Bideford	Prince Edward Island - Île-du-Prince-Édouard	89
17	East Braintree	Manitoba	16
18	East Brighton	New Brunswick - Nouveau-Brunswick	162
19	East Broadway	Nova Scotia - Nouvelle-Écosse	433
20	East Cape	Quebec - Québec	26
21	East Centreville	New Brunswick - Nouveau-Brunswick	50
22	East Chatfield Beach	Saskatchewan	12
23	East Chester	Nova Scotia - Nouvelle-Écosse	326
24	East Chezzetcook	Nova Scotia - Nouvelle-Écosse	530
25	East Clifford	Nova Scotia - Nouvelle-Écosse	29
26	East Coldstream	New Brunswick - Nouveau-Brunswick	77
27	East Collette	New Brunswick - Nouveau-Brunswick	149
28	East Coulee	Alberta	180
29	East Cross Developments Trailer Park	Ontario	30
30	East Dalhousie	Nova Scotia - Nouvelle-Écosse	48
31	East Dover	Nova Scotia - Nouvelle-Écosse	151
32	East Earlton	Nova Scotia - Nouvelle-Écosse	45
33	East Eighty Estates	Alberta	32
34	East Ferry	Nova Scotia - Nouvelle-Écosse	105
35	East Galloway	New Brunswick - Nouveau-Brunswick	98
36	East Glassville	New Brunswick - Nouveau-Brunswick	58
37	East Gore	Nova Scotia - Nouvelle-Écosse	215
38	East Green Harbour	Nova Scotia - Nouvelle-Écosse	369
39	East Greenwood	Nova Scotia - Nouvelle-Écosse	61
40	East Greenwood	Nova Scotia - Nouvelle-Écosse	11
41	East Halls Harbour Road	Nova Scotia - Nouvelle-Écosse	83
42	East Havre Boucher	Nova Scotia - Nouvelle-Écosse	223
43	East Hereford	Quebec - Québec	124
44	East Inglisville	Nova Scotia - Nouvelle-Écosse	18
45	East Ironbound Island	Nova Scotia - Nouvelle-Écosse	14
46	East Jeddore	Nova Scotia - Nouvelle-Écosse	284
47	East Jordan	Nova Scotia - Nouvelle-Écosse	149
48	East Kemptville	Nova Scotia - Nouvelle-Écosse	162
49	East Knowlesville	New Brunswick - Nouveau-Brunswick	24
50	East Lahave	Nova Scotia - Nouvelle-Écosse	179
51	East Lawrencetown	Nova Scotia - Nouvelle-Écosse	521
52	East Leicester	Nova Scotia - Nouvelle-Écosse	127
53	East Linton	Ontario	142
54	East Mapleton	Nova Scotia - Nouvelle-Écosse	86
55	East Margaretsville	Nova Scotia - Nouvelle-Écosse	82
56	East Mines	Nova Scotia - Nouvelle-Écosse	193
57	East Mines Station	Nova Scotia - Nouvelle-Écosse	60

< In - Dans
= See - Voir

Tableau 1. Localités non constituées en ordre alphabétique selon la population et la localisation, Canada, 1986.

(Basé sur les données intégrales)

Census Division Division de recensement	Census Subdivision Subdivision de recensement	CSD Type Genre de SDR	N°
Haliburton County	Dysart and Others	TP	1
Kenora District	Machin	TP	2
North Okanagan Regional District	Spallumcheen	DM	3
Sunshine Coast Regional District	Sunshine Coast, Subd. A	SRD	4
Timiskaming District	Armstrong	TP	5
Colchester County	Colchester, Subd. B	SCM	6
Queens County	Lot 50	LOT	7
Cumberland County	Cumberland, Subd. A	SCM	8
Cumberland County	Cumberland, Subd. C	SCM	9
Cumberland County	Cumberland, Subd. A	SCM	10
Annapolis County	Annapolis, Subd. B	SCM	11
Shelburne County	Barrington	MD	12
Kings County	Lot 46	LOT	13
Cape Breton County	Cape Breton, Subd. B	SCM	14
Queens County	Queens, Subd. B	SCM	15
Prince County	Lot 12	LOT	16
Division No. 1	Reynolds	LGD	17
Carleton County	Brighton	PAR	18
Cape Breton County	Cape Breton, Subd. B	SCM	19
Îles-de-la-Madeleine	Grosse-Île	SD	20
Carleton County	Wicklow	PAR	21
Division No. 17	Meota No. 458	RM	22
Lunenburg County	Chester	MD	23
Halifax County	Halifax, Subd. E	SCM	24
Lunenburg County	Lunenburg	MD	25
Carleton County	Brighton	PAR	26
Northumberland County	Rogersville	PAR	27
Division No. 5	Improvement District No. 7	ID	28
Victoria County	Menvers	TP	29
Kings County	Kings, Subd. A	SCM	30
Halifax County	Halifax, Subd. B	SCM	31
Colchester County	Colchester, Subd. B	SCM	32
Division No. 11	Parkland County No. 31	CM	33
Digby County	Digby	MD	34
Kent County	Richibucto	PAR	35
Carleton County	Aberdeen	PAR	36
Hants County	East Hants	MD	37
Shelburne County	Shelburne	MD	38
Kings County	Kings, Subd. A	SCM	39
Kings County	Kings, Subd. A	SCM	40
Kings County	Kings, Subd. B	SCM	41
Antigonish County	Antigonish, Subd. B	SCM	42
Compton	Hereford	CT	43
Annapolis County	Annapolis, Subd. C	SCM	44
Lunenburg County	Lunenburg	MD	45
Halifax County	Halifax, Subd. F	SCM	46
Shelburne County	Shelburne	MD	47
Yarmouth County	Argyle	MD	48
Carleton County	Aberdeen	PAR	49
Lunenburg County	Lunenburg	MD	50
Halifax County	Halifax, Subd. E	SCM	51
Cumberland County	Cumberland, Subd. C	SCM	52
Grey County	Sarawak	TP	53
Cumberland County	Cumberland, Subd. B	SCM	54
Annapolis County	Annapolis, Subd. C	SCM	55
Colchester County	Colchester, Subd. A	SCM	56
Colchester County	Colchester, Subd. A	SCM	57

Table 1. Unincorporated Places in Alphabetical Order, Showing Population and Location, for Canada, 1986.

(Based on 100% Data)

No.	Unincorporated Place Localité non constituée	Province	Population
1	East Mountain	Nova Scotia - Nouvelle-Écosse	196
2	East New Annan	Nova Scotia - Nouvelle-Écosse	26
3	East Newbridge	New Brunswick - Nouveau-Brunswick	21
4	East Noel	Nova Scotia - Nouvelle-Écosse	90
5	East Oro	Ontario	25
6	East Oxford	Ontario	25
7	East Pennant	Nova Scotia - Nouvelle-Écosse	54
8	East Petpeswick	Nova Scotia - Nouvelle-Écosse	327
9	East Point	Prince Edward Island - Île-du-Prince-Édouard	58
10	East Port Medway	Nova Scotia - Nouvelle-Écosse	118
11	East Pubnico	Nova Scotia - Nouvelle-Écosse	119
12	East Quinan	Nova Scotia - Nouvelle-Écosse	97
13	East Quoddy	Nova Scotia - Nouvelle-Écosse	46
14	East River	Nova Scotia - Nouvelle-Écosse	231
15	East River St. Marys	Nova Scotia - Nouvelle-Écosse	99
16	East Sable River	Nova Scotia - Nouvelle-Écosse	63
17	East Scotch Settlement	New Brunswick - Nouveau-Brunswick	32
18	East Selkirk	Manitoba	527
19	East Ship Harbour	Nova Scotia - Nouvelle-Écosse	153
20	East Side East River	Nova Scotia - Nouvelle-Écosse	91
21	East Side Of Ragged Island	Nova Scotia - Nouvelle-Écosse	29
22	East Side Port l'Hebert	Nova Scotia - Nouvelle-Écosse	73
23	East Skye Glen	Nova Scotia - Nouvelle-Écosse	32
24	East Southampton	Nova Scotia - Nouvelle-Écosse	44
25	East Tracadie	Nova Scotia - Nouvelle-Écosse	181
26	East Tremont	Nova Scotia - Nouvelle-Écosse	85
27	East Uniacke	Nova Scotia - Nouvelle-Écosse	466
28	East Village	Nova Scotia - Nouvelle-Écosse	74
29	East Wallace	Nova Scotia - Nouvelle-Écosse	76
30	East Walton	Nova Scotia - Nouvelle-Écosse	225
31	East Waterville	New Brunswick - Nouveau-Brunswick	60
32	East Wentworth	Nova Scotia - Nouvelle-Écosse	69
33	East Wiltshire	Prince Edward Island - Île-du-Prince-Édouard	81
34	Easterville	Manitoba	675
35	Easton	Nova Scotia - Nouvelle-Écosse	42
36	Easton Acres	Alberta	15
37	Eastons Corners	Ontario	166
38	Eastview	Ontario	56
39	Eastview Mobile Park	Saskatchewan	283
40	Eastville	Nova Scotia - Nouvelle-Écosse	87
41	Eastwood	Ontario	194
42	Eaton	Quebec - Québec	119
43	Ebb's Bay	Ontario	27
44	Ebeling Beach	Alberta	19
45	Ebenezer	Ontario	42
46	Ebenezer	Prince Edward Island - Île-du-Prince-Édouard	186
47	Eberts	Ontario	43
48	Eccles Hill	Quebec - Québec	11
49	Echo Bay	Ontario	541
50	Echo Mountain	British Columbia - Colombie-Britannique	132
51	Echomere Subdivision < North Echo	Saskatchewan	
52	Eclipse	Manitoba	162
53	Economy	Nova Scotia - Nouvelle-Écosse	154
54	Economy Point	Nova Scotia - Nouvelle-Écosse	16
55	Ecum Secum	Nova Scotia - Nouvelle-Écosse	186
56	Ecum Secum Bridge	Nova Scotia - Nouvelle-Écosse	61
57	Ecum Secum West	Nova Scotia - Nouvelle-Écosse	53

< In - Dans
= See - Voir

Tableau 1. Localités non constituées en ordre alphabétique selon la population et la localisation, Canada, 1986.

(Basé sur les données intégrales)

Census Division Division de recensement	Census Subdivision Subdivision de recensement	CSD Type - Genre de SDR	N°
Colchester County	Colchester, Subd. B	SCM	1
Colchester County	Colchester, Subd. B	SCM	2
Carleton County	Northampton	PAR	3
Hants County	East Hants	MD	4
Simcoe County	Oro	TP	5
Leeds and Grenville United Counties	Oxford (On Rideau)	TP	6
Halifax County	Halifax, Subd. B	SCM	7
Halifax County	Halifax, Subd. F	SCM	8
Kings County	Lot 47	LOT	9
Queens County	Queens, Subd. B	SCM	10
Yarmouth County	Argyle	MD	11
Yarmouth County	Argyle	MD	12
Halifax County	Halifax, Subd. G	SCM	13
Lunenburg County	Chester	MD	14
Pictou County	Pictou, Subd. C	SCM	15
Shelburne County	Shelburne	MD	16
Kings County	Springfield	PAR	17
Division No. 13	St. Clements	RM	18
Halifax County	Halifax, Subd. F	SCM	19
Halifax County	Halifax, Subd. G	SCM	20
Shelburne County	Shelburne	MD	21
Queens County	Queens, Subd. A	SCM	22
Inverness County	Inverness, Subd. B	SCM	23
Cumberland County	Cumberland, Subd. B	SCM	24
Antigonish County	Antigonish, Subd. B	SCM	25
Kings County	Kings, Subd. A	SCM	26
Hants County	East Hants	MD	27
Colchester County	Colchester, Subd. A	SCM	28
Cumberland County	Cumberland, Subd. D	SCM	29
Hants County	East Hants	MD	30
York County	Southampton	PAR	31
Cumberland County	Cumberland, Subd. D	SCM	32
Queens County	North River	COM	33
Division No. 21	Chemawawin 2	R	34
Digby County	Clare	MD	35
Division No. 11	Strathcona County No. 20	CM	36
Leeds and Grenville United Counties	Wolford	TP	37
Frontenac County	Pittsburgh	TP	38
Division No. 15	Prince Albert No. 461	RM	39
Colchester County	Colchester, Subd. C	SCM	40
Oxford County	Norwich	TP	41
Compton	Eaton	CT	42
Lanark County	Drummond	TP	43
Division No. 8	Lacombe County No. 14	CM	44
Leeds and Grenville United Counties	Front of Leeds and Lansdowne	TP	45
Queens County	Lot 24	LOT	46
Kent County	Chatham	TP	47
Missisquoi	Frelighsburg	SD	48
Algoma District	Macdonald, Meredith and Aberdeen Additional	TP	49
Nanaimo Regional District	Nanaimo, Subd. B	SRD	50
			51
Division No. 17	Dauphin	RM	52
Colchester County	Colchester, Subd. A	SCM	53
Colchester County	Colchester, Subd. A	SCM	54
Guysborough County	St. Mary's	MD	55
Halifax County	Halifax, Subd. G	SCM	56
Halifax County	Halifax, Subd. G	SCM	57

Table 1. Unincorporated Places in Alphabetical Order, Showing Population and Location, for Canada, 1986.

(Based on 100% Data)

No.	Unincorporated Place Localité non constituée	Province	Population
1	Edda Vista < Beau Vista North	Alberta	
2	Eddies Cove	Newfoundland - Terre-Neuve	119
3	Eddies Cove West	Newfoundland - Terre-Neuve	79
4	Eddontenajon	British Columbia - Colombie-Britannique	13
5	Eddy	British Columbia - Colombie-Britannique	19
6	Eddystone	Manitoba	31
7	Eden	Manitoba	101
8	Eden	Nova Scotia - Nouvelle-Écosse	9
9	Eden	Ontario	222
10	Eden Grove	Ontario	33
11	Eden Grove	Ontario	50
12	Eden Lake	Nova Scotia - Nouvelle-Écosse	14
13	Eden Mills	Ontario	439
14	Eden Park Estates	Alberta	86
15	Edenburg	Saskatchewan	29
16	Edenvale	Ontario	24
17	Edgar	Ontario	118
18	Edgars	Ontario	19
19	Edgeley	Saskatchewan	36
20	Edgemont Ridge	Alberta	15
21	Edgetts Landing	New Brunswick - Nouveau-Brunswick	200
22	Edgewater	British Columbia - Colombie-Britannique	330
23	Edgewater Beach	Ontario	115
24	Edgewater Park	Ontario	136
25	Edgewood	British Columbia - Colombie-Britannique	187
26	Edgewood	Nova Scotia - Nouvelle-Écosse	73
27	Edgewood Acres	Alberta	68
28	Edgewood Park	Ontario	200
29	Edinburgh Park	Alberta	16
30	Edmore Beach	Ontario	49
31	Edrans	Manitoba	25
32	Edward	Alberta	2
33	Edwards	Ontario	43
34	Edwards Corner	New Brunswick - Nouveau-Brunswick	72
35	Edwardsville	Nova Scotia - Nouvelle-Écosse	327
36	Edwin	Manitoba	24
37	Edy's Mills	Ontario	36
38	Eel River Bridge	New Brunswick - Nouveau-Brunswick	527
39	Effingham	Ontario	71
40	Eganville Station	Ontario	63
41	Egbert	Ontario	24
42	Egerton	Nova Scotia - Nouvelle-Écosse	176
43	Eglinton	Prince Edward Island - Île-du-Prince-Édouard	21
44	Egmondville	Ontario	575
45	Egmont	British Columbia - Colombie-Britannique	92
46	Egmont Bay	Prince Edward Island - Île-du-Prince-Édouard	35
47	Egremond	Alberta	75
48	Egypte	Quebec - Québec	44
49	Eight Island Lake	Nova Scotia - Nouvelle-Écosse	94
50	Eight Mile Point	Ontario	61
51	Ekfrid	Ontario	313
52	El Greco Estates	Alberta	21
53	Elbow River Estates	Alberta	173
54	Eldee	Ontario	150
55	Elderbank	Nova Scotia - Nouvelle-Écosse	291
56	Eldersely	Saskatchewan	50
57	Eldoes Trailer Park	Alberta	190

< In - Dans
= See - Voir

Tableau 1. Localités non constituées en ordre alphabétique selon la population et la localisation, Canada, 1986.

(Basé sur les données intégrales)

Census Division - Division de recensement	Census Subdivision - Subdivision de recensement	CSD Type - Genre de SDR	N°
Division No. 9	Division No. 9, Subd. C	SUN	1
Division No. 9	Division No. 9, Subd. G	SUN	2
Kitimat-Stikine Regional District	Kluachon Lake 1	R	3
Fraser-Fort George Regional District	Fraser-Fort George, Subd. B	SRD	4
Division No. 17	Alonsa	LGD	5
Division No. 15	Rosedale	RM	6
Inverness County	Inverness, Subd. C	SCM	7
Elgin County	Bayham	TP	8
Bruce County	Brant	TP	9
Leeds and Grenville United Counties	Front of Leeds and Lansdowne	TP	10
Pictou County	Pictou, Subd. C	SCM	11
Wellington County	Eramosa	TP	12
Division No. 11	Parkland County No. 31	CM	13
Division No. 15	Aberdeen No. 373	RM	14
Simcoe County	Flos	TP	15
Simcoe County	Oro	TP	16
Essex County	Colchester North	TP	17
Division No. 6	South Qu'Appelle No. 157	RM	18
Division No. 11	Parkland County No. 31	CM	19
Albert County	Hillsborough	PAR	20
East Kootenay Regional District	East Kootenay, Subd. A	SRD	21
Essex County	Anderdon	TP	22
Ottawa-Carleton Regional Municipality	Osgoode	TP	23
Central Kootenay Regional District	Central Kootenay, Subd. A	SRD	24
Colchester County	Colchester, Subd. A	SCM	25
Division No. 11	Parkland County No. 31	CM	26
Peterborough County	Cavan	TP	27
Division No. 11	Parkland County No. 31	CM	28
Simcoe County	Tiny	TP	29
Division No. 7	North Cypress	RM	30
Division No. 12	Smoky Lake County No. 13	CM	31
Ottawa-Carleton Regional Municipality	Gloucester	C	32
Charlotte County	Saint Andrews	PAR	33
Cape Breton County	Cape Breton, Subd. A	SCM	34
Division No. 9	Portage la Prairie	RM	35
Lambton County	Dawn	TP	36
Northumberland County	Hardwicke	PAR	37
Niagara Regional Municipality	Pelham	T	38
Renfrew County	Gatton	TP	39
Simcoe County	Essa	TP	40
Pictou County	Pictou, Subd. C	SCM	41
Kings County	Lot 56	LOT	42
Huron County	Tuckersmith	TP	43
Sunshine Coast Regional District	Sunshine Coast, Subd. A	SRD	44
Prince County	Lot 15	LOT	45
Division No. 13	Thorhild County No. 7	CM	46
Shefford	Saint-Valérien-de-Milton	CT	47
Guysborough County	St. Mary's	MD	48
Simcoe County	Oro	TP	49
Middlesex County	Ekfrid	TP	50
Division No. 10	Beaver County No. 9	CM	51
Division No. 6	Rocky View No. 44	MD	52
Nipissing District	Nipissing, Unorganized, North Part	UNO	53
Halifax County	Halifax, Subd. E	SCM	54
Division No. 14	Tisdale No. 427	RM	55
Division No. 19	Grande Prairie County No. 1	CM	56
			57

Table 1. Unincorporated Places in Alphabetical Order, Showing Population and Location, for Canada, 1986.

(Based on 100% Data)

No.	Unincorporated Place Localité non constituée	Province	Population
1	Eldon	Prince Edward Island - Île-du-Prince-Édouard	217
2	Eldorado	Ontario	69
3	Eldorado Creek	Yukon	3
4	Eleven Mile Site	British Columbia - Colombie-Britannique	18
5	Elgin	Manitoba	153
6	Elgin	New Brunswick - Nouveau-Brunswick	318
7	Elgin	Nova Scotia - Nouvelle-Écosse	48
8	Elgin	Ontario	253
9	Elginburg	Ontario	212
10	Elginfield	Ontario	107
11	Elie	Manitoba	412
12	Elimville	Ontario	50
13	Elinor Lake Subdivision	Alberta	28
14	Elizabeth	Alberta	377
15	Elizabethville	Ontario	79
16	Elk Valley Trailer Court	British Columbia - Colombie-Britannique	230
17	Elkland Estates	Alberta	21
18	Elko	British Columbia - Colombie-Britannique	163
19	Elkwater	Alberta	67
20	Ellaton	Ontario	38
21	Ellerslie	Prince Edward Island - Île-du-Prince-Édouard	319
22	Elleshouse-Hartville	Nova Scotia - Nouvelle-Écosse	485
23	Elliott's Cove	Newfoundland - Terre-Neuve	135
24	Elliottvale	Prince Edward Island - Île-du-Prince-Édouard	77
25	Ellis	Ontario	24
26	Ellis River	Prince Edward Island - Île-du-Prince-Édouard	3
27	Ellisville	Ontario	28
28	Ellscott	Alberta	13
29	Elm	Ontario	30
30	Elm Brook	Ontario	69
31	Elm Creek	Manitoba	319
32	Elm Hill	New Brunswick - Nouveau-Brunswick	64
33	Elme	Manitoba	81
34	Elma	Ontario	53
35	Elmdale	Ontario	22
36	Elmfield	Nova Scotia - Nouvelle-Écosse	44
37	Elmira	Prince Edward Island - Île-du-Prince-Édouard	110
38	Elmsdale	Nova Scotia - Nouvelle-Écosse	1233
39	Elmsdale	Prince Edward Island - Île-du-Prince-Édouard	287
40	Elmside	Quebec - Québec	88
41	Elmsvale	Nova Scotia - Nouvelle-Écosse	201
42	Elmsville	New Brunswick - Nouveau-Brunswick	48
43	Elmtree	New Brunswick - Nouveau-Brunswick	52
44	Elmwood	New Brunswick - Nouveau-Brunswick	65
45	Elmwood	Nova Scotia - Nouvelle-Écosse	36
46	Elmwood	Ontario	378
47	Elmwood	Prince Edward Island - Île-du-Prince-Édouard	111
48	Elmwood Acres	Ontario	25
49	Elphin	Ontario	49
50	Elphinstone	Manitoba	213
51	Elsa	Yukon	294
52	Elsinore	Ontario	20
53	Elva	Manitoba	35
54	Embro	Ontario	659
55	Emerald Isle	Ontario	270
56	Emerald Junction	Prince Edward Island - Île-du-Prince-Édouard	109
57	Emerald Park	Saskatchewan	159

< In - Dans
= See - Voir

Tableau 1. Localités non constituées en ordre alphabétique selon la population et la localisation, Canada, 1986.

(Basé sur les données intégrales)

Census Division Division de recensement	Census Subdivision Subdivision de recensement	CSD Type Genre de SDR	N°
Queens County	Lot 58	LOT	1
Hastings County	Madoc	TP	2
Yukon	Yukon, Unorganized	UNO	3
Cariboo Regional District	Cariboo, Subd. A	SRD	4
Division No. 5	Whitewater	RM	5
Albert County	Elgin	PAR	6
Pictou County	Pictou, Subd. B	SCM	7
Leeds and Grenville United Counties	South Crosby	TP	8
Frontenac County	Kingston	TP	9
Middlesex County	Biddulph	TP	10
Division No. 10	Cartier	RM	11
Huron County	Usborne	TP	12
Division No. 16	Improvement District No. 18 (Part)	ID	13
Division No. 16	Improvement District No. 18 (Part)	ID	14
Northumberland County	Hope	TP	15
East Kootenay Regional District	Sparwood	DM	16
Division No. 11	Strathcona County No. 20	CM	17
East Kootenay Regional District	East Kootenay, Subd. C	SRD	18
Division No. 1	Cypress No. 1	MD	19
Haldimand-Norfolk Regional Municipality	Delhi	TP	20
Prince County	Lot 12	LOT	21
Hants County	West Hants	MD	22
Division No. 7	Division No. 7, Subd. L	SUN	23
Kings County	Lot 66	LOT	24
Thunder Bay District	Thunder Bay, Unorganized	UNO	25
Prince County	Lot 16	LOT	26
Leeds and Grenville United Counties	Rear of Leeds and Lansdowne	TP	27
Division No. 13	Athabasca County No. 12	CM	28
Ottawa-Carleton Regional Municipality	West Carleton	TP	29
Prince Edward County	Sophiasburgh	TP	30
Division No. 9	Grey	RM	31
Queens County	Hampstead	PAR	32
Division No. 1	Whitemouth	RM	33
Stormont, Dundas and Glengarry United Counties	Williamsburgh	TP	34
Essex County	Mersea	TP	35
Pictou County	Pictou, Subd. A	SCM	36
Kings County	Lot 47	LOT	37
Hants County	East Hants	MD	38
Prince County	Lot 4	LOT	39
Pontiac	Bristol	CT	40
Halifax County	Halifax, Subd. F	SCM	41
Charlotte County	Saint Patrick	PAR	42
Northumberland County	Derby	PAR	43
Carleton County	Richmond	PAR	44
Lunenburg County	Lunenburg	MD	45
Bruce County	Brant	TP	46
Queens County	Lot 31	LOT	47
Victoria County	Ops	TP	48
Lanark County	Lavant, Dalhousie, and North Sherbrooke	TP	49
Division No. 15	Strathclair	RM	50
Yukon	Elsa	HAM	51
Bruce County	Arran	TP	52
Division No. 5	Arthur	RM	53
Oxford County	Zorra	TP	54
Peterborough County	Ennismore	TP	55
Queens County	Lot 57	LOT	56
Division No. 6	Edenwold No. 158	RM	57

Table 1. Unincorporated Places in Alphabetical Order, Showing Population and Location, for Canada, 1986.

(Based on 100% Data)

No.	Unincorporated Place Localité non constituée	Province	Population
1	Emerald Vale	Newfoundland - Terre-Neuve	29
2	Emerson	New Brunswick - Nouveau-Brunswick	58
3	Emery	Ontario	24
4	Emily Manor	Ontario	101
5	Emmerton Beach	Ontario	12
6	Emsdale	Ontario	139
7	Emyvale	Prince Edward Island - Île-du-Prince-Édouard	216
8	Enchant	Alberta	94
9	Enchanted Forest	Ontario	71
10	Endako	British Columbia - Colombie-Britannique	99
11	Endale Trailer Court	Nova Scotia - Nouvelle-Écosse	137
12	Endiang	Alberta	31
13	Enfield	Nova Scotia - Nouvelle-Écosse	1775
14	English Bay	Saskatchewan	15
15	English Corner	Nova Scotia - Nouvelle-Écosse	114
16	English Harbour	Newfoundland - Terre-Neuve	107
17	English Settlement	New Brunswick - Nouveau-Brunswick	124
18	Englishtown	Nova Scotia - Nouvelle-Écosse	162
19	Enilda	Alberta	128
20	Enmore	Prince Edward Island - Île-du-Prince-Édouard	110
21	Ennemond	New Brunswick - Nouveau-Brunswick	101
22	Ennishore Road	New Brunswick - Nouveau-Brunswick	295
23	Enniskerry	Ontario	48
24	Enniskillen	New Brunswick - Nouveau-Brunswick	57
25	Ennismore	Ontario	28
26	Ennotville	Ontario	27
27	Ensign	Alberta	33
28	Enterprise	British Columbia - Colombie-Britannique	18
29	Enterprise	New Brunswick - Nouveau-Brunswick	17
30	Enterprise	Ontario	529
31	Entrance	Alberta	79
32	Epsom	Ontario	69
33	Epworth	Newfoundland - Terre-Neuve	222
34	Eramosa	Ontario	90
35	Erb Settlement	New Brunswick - Nouveau-Brunswick	47
36	Erbs Cove	New Brunswick - Nouveau-Brunswick	55
37	Erickson	British Columbia - Colombie-Britannique	441
38	Erie	British Columbia - Colombie-Britannique	24
39	Eriksdale	Manitoba	387
40	Erin Estates	Alberta	99
41	Erinsville	Ontario	58
42	Erinview	Manitoba	6
43	Erinville	Nova Scotia - Nouvelle-Écosse	60
44	Erith Tie	Alberta	21
45	Errington	British Columbia - Colombie-Britannique	841
46	Errol	Ontario	264
47	Erskine	Alberta	314
48	Erwood	Saskatchewan	101
49	Escott	Ontario	70
50	Escuminac	New Brunswick - Nouveau-Brunswick	263
51	Esdraelon	New Brunswick - Nouveau-Brunswick	60
52	Esk	Saskatchewan	28
53	Esler Subdivision	British Columbia - Colombie-Britannique	180
54	Essonville	Ontario	45
55	Estaire	Ontario	108
56	Estlin	Saskatchewan	16
57	Estmere	Nova Scotia - Nouvelle-Écosse	10

< In - Dans
= See - Voir

Tableau 1. Localités non constituées en ordre alphabétique selon la population et la localisation, Canada, 1986.

(Basé sur les données intégrales)

Census Division Division de recensement	Census Subdivision Subdivision de recensement	CSD Type Genre de SDR	N°
Division No. 1 Kent County Leeds and Grenville United Counties	Division No. 1, Subd. M Weldford Front of Leeds and Lansdowne	SUN PAR TP	1 2 3
Victoria County Bruce County Parry Sound District	Emily Huron Perry	TP TP TP	4 5 6
Queens County Division No. 2 Simcoe County	Lot 31 Taber No. 14 West Gwillimbury	LOT MD TP	7 8 9
Bulkley-Nechako Regional District Halifax County Division No. 7	Bulkley-Nechako, Subd. A Halifax, Subd. E Stettler County No. 6	SRD SCM CM	10 11 12
Hants County Division No. 18 Halifax County	East Hants Division No. 18, Unorganized Halifax, Subd. C	MD UNO SCM	13 14 15
Division No. 7 York County Victoria County	Division No. 7, Subd. J Saint Marys Victoria, Subd. B	SUN PAR SCM	16 17 18
Division No. 17 Prince County Madawaska County	Improvement District No. 17 Lot 13 Saint-Jacques	ID LOT PAR	19 20 21
Victoria County Ottawa-Carleton Regional Municipality Queens County	Drummond Osgoode Petersville	PAR TP PAR	22 23 24
Peterborough County Wellington County Division No. 5	Ennismore Nichol Vulcan County No. 2	TP TP CM	25 26 27
Cariboo Regional District Victoria County Lennox and Addington County	Cariboo, Subd. B Lorne Camden East	SRD PAR TP	28 29 30
Division No. 14 Durham Regional Municipality Division No. 2	Improvement District No. 14 Scugog Division No. 2, Subd. E	ID TP SUN	31 32 33
Wellington County Kings County Kings County	Eramosa Sussex Kingston	TP PAR PAR	34 35 36
Central Kootenay Regional District Central Kootenay Regional District Division No. 18	Central Kootenay, Subd. C Central Kootenay, Subd. B Eriksdale	SRD SRD RM	37 38 39
Division No. 11 Lennox and Addington County Division No. 14	Parkland County No. 31 Sheffield Woodlands	CM TP RM	40 41 42
Guysborough County Division No. 14 Nanaimo Regional District	Guysborough Improvement District No. 14 Nanaimo, Subd. B	MD ID SRD	43 44 45
Lambton County Division No. 7 Division No. 14	Plympton Stettler County No. 6 Hudson Bay No. 394	TP CM RM	46 47 48
Leeds and Grenville United Counties Northumberland County Carleton County	Front of Escott Hardwicke Peel	TP PAR PAR	49 50 51
Division No. 10 Cariboo Regional District Haliburton County	Prairie Rose No. 309 Cariboo, Subd. B Monmouth	RM SRD TP	52 53 54
Sudbury District Division No. 6 Victoria County	Sudbury, Unorganized, North Part Bratt's Lake No. 129 Victoria, Subd. B	UNO RM SCM	55 56 57

Table 1. Unincorporated Places in Alphabetical Order, Showing Population and Location, for Canada, 1986.

(Based on 100% Data)

No.	Unincorporated Place Localité non constituée	Province	Population
1	Étang-des-Caps	Quebec - Québec	177
2	Étang-du-Nord	Quebec - Québec	1028
3	Ethel	Ontario	160
4	Ethelton	Saskatchewan	20
5	Eton Court	Ontario	71
6	Eton-Rugby	Ontario	177
7	Ettyville	Ontario	18
8	Etzikom	Alberta	68
9	Eureka	Nova Scotia - Nouvelle-Écosse	286
10	Eureka Beach	Alberta	8
11	Eva Lake	Ontario	86
12	Evandale	New Brunswick - Nouveau-Brunswick	39
13	Evangeline	New Brunswick - Nouveau-Brunswick	345
14	Evanston	Nova Scotia - Nouvelle-Écosse	249
15	Evansville	Ontario	305
16	Evelyn	British Columbia - Colombie-Britannique	83
17	Everett	New Brunswick - Nouveau-Brunswick	46
18	Everett	Ontario	542
19	Everglade Trailer Park	British Columbia - Colombie-Britannique	54
20	Evergreen Acres	British Columbia - Colombie-Britannique	51
21	Evergreen Acres	Saskatchewan	10
22	Evergreen Acres Subdivision	New Brunswick - Nouveau-Brunswick	54
23	Evergreen Trailer Park	New Brunswick - Nouveau-Brunswick	112
24	Evergreen Village	Newfoundland - Terre-Neuve	921
25	Everton	Ontario	200
26	Executive Estates	Alberta	67
27	Excelsior Park	Alberta	78
28	Exmoor	New Brunswick - Nouveau-Brunswick	66
29	Exshaw	Alberta	348
30	Extension	British Columbia - Colombie-Britannique	255
31	Eyre Corners	Ontario	23
32	Fabre	Quebec - Québec	348
33	Fabyan	Alberta	98
34	Factorydale	Nova Scotia - Nouvelle-Écosse	57
35	Fair Haven	Newfoundland - Terre-Neuve	169
36	Fair Valley	Ontario	31
37	Fair View	New Brunswick - Nouveau-Brunswick	10
38	Fairbairn Meadows	Ontario	194
39	Fairbank	Newfoundland - Terre-Neuve	293
40	Fairbridge	British Columbia - Colombie-Britannique	101
41	Fairfax	Manitoba	31
42	Fairfield	New Brunswick - Nouveau-Brunswick	62
43	Fairfield	Prince Edward Island - Île-du-Prince-Édouard	19
44	Fairground	Ontario	95
45	Fairhaven East Subdivision	Alberta	89
46	Fairhaven West Subdivision	Alberta	36
47	Fairholme	Ontario	22
48	Fairholme	Saskatchewan	32
49	Fairisle	New Brunswick - Nouveau-Brunswick	483
50	Fairmile	Ontario	114
51	Fairmont Hot Springs	British Columbia - Colombie-Britannique	185
52	Fairmont Subdivision	New Brunswick - Nouveau-Brunswick	124
53	Fairmount	Nova Scotia - Nouvelle-Écosse	64
54	Fairmount	Ontario	21
55	Fairmount	Saskatchewan	15
56	Fairview	Prince Edward Island - Île-du-Prince-Édouard	69
57	Fairview Heights	Alberta	79

< In - Dans
= See - Voir

Tableau 1. Localités non constituées en ordre alphabétique selon la population et la localisation, Canada, 1986.

(Basé sur les données intégrales)

Census Division Division de recensement	Census Subdivision Subdivision de recensement	CSD Type Genre de SDR	N°
Îles-de-la-Madeleine Îles-de-la-Madeleine Huron County	Île-du-Havre-Aubert	SD	1
	L'Étang-du-Nord	SD	2
	Grey	TP	3
Division No. 15 Lambton County Kenora District	Flett's Springs No. 429	RM	4
	Plympton	TP	5
	Kenora, Unorganized	UNO	6
Prescott and Russell United Counties Division No. 1 Pictou County	Clarence	TP	7
	Forty Mile County No. 8	CM	8
	Pictou, Subd. B	SCM	9
Division No. 11 Rainy River District Kings County	Parkland County No. 31	CM	10
	Rainy River, Unorganized	UNO	11
	Greenwich	PAR	12
Gloucester County Richmond County Nipissing District	Inkerman	PAR	13
	Richmond, Subd. A	SCM	14
	Springer	TP	15
Bulkley-Nechako Regional District Victoria County Simcoe County	Bulkley-Nechako, Subd. B	SRD	16
	Lorne	PAR	17
	Tosorontio	TP	18
Dewdney-Alouette Regional District Peace River-Liard Regional District Division No. 17	Dewdney-Alouette, Subd. A	SRD	19
	Peace River-Liard, Subd. B	SRD	20
	Mervin No. 499	RM	21
Sunbury County Charlotte County Division No. 1	Burton	PAR	22
	Saint David	PAR	23
	St. John's Metropolitan Area	T	24
Wellington County Division No. 11 Division No. 11	Eramosa	TP	25
	Strathcona County No. 20	CM	26
	Parkland County No. 31	CM	27
Northumberland County Division No. 15 Nanaimo Regional District	Northesk	PAR	28
	Improvement District No. 8	ID	29
	Nanaimo, Subd. A	SRD	30
Leeds and Grenville United Counties Témiscamingue Division No. 7	Bastard and South Burgess	TP	31
	Saint-Édouard-de-Fabre	P	32
	Mainwright No. 61	MD	33
Kings County Division No. 1 Simcoe County	Kings, Subd. A	SCM	34
	Division No. 1, Subd. A	SUN	35
	Medonte	TP	36
Saint John County Peterborough County Division No. 8	Saint Martins	PAR	37
	Smith	TP	38
	Division No. 8, Subd. H	SUN	39
Cowichan Valley Regional District Division No. 5 Saint John County	Cowichan Valley, Subd. B	SRD	40
	Whitewater	RM	41
	Saint Martins	PAR	42
Kings County Haldimand-Norfolk Regional Municipality Division No. 11	Lot 47	LOT	43
	Norfolk	TP	44
	Sturgeon No. 90	MD	45
Division No. 11 Parry Sound District Division No. 17	Sturgeon No. 90	MD	46
	Hagerman	TP	47
	Parkdale No. 498	RM	48
Northumberland County Ottawa-Carleton Regional Municipality East Kootenay Regional District	Alnwick	PAR	49
	Rideau	TP	50
	East Kootenay, Subd. A	SRD	51
Kings County Antigonish County Peterborough County	Hampton	PAR	52
	Antigonish, Subd. A	SCM	53
	Cavan	TP	54
Division No. 13 Queens County Division No. 11	Kindersley No. 290	RM	55
	Lot 65	LOT	56
	Metaskiwin County No. 10	CM	57

Table 1. Unincorporated Places in Alphabetical Order, Showing Population and Location, for Canada, 1986.

(Based on 100% Data)

No.	Unincorporated Place Localité non constituée	Province	Population
1	Fairview Subdivision	Alberta	137
2	Fairview Subdivision	British Columbia - Colombie-Britannique	143
3	Fairway Meadows	Alberta	40
4	Fairy Glen	Saskatchewan	37
5	Falcon Lake	Manitoba	114
6	Falcon Park	British Columbia - Colombie-Britannique	108
7	Falcon Trailer Village	Manitoba	70
8	Falding Platform	Ontario	19
9	Falkland	British Columbia - Colombie-Britannique	385
10	Falkland	Ontario	32
11	Falkland Ridge	Nova Scotia - Nouvelle-Écosse	100
12	Fallis	Alberta	37
13	Fallowfield	Ontario	918
14	Fallsway	British Columbia - Colombie-Britannique	75
15	Falmouth	Nova Scotia - Nouvelle-Écosse	1197
16	Faloma	Manitoba	11
17	Falun	Alberta	34
18	Fanning Brook	Prince Edward Island - Île-du-Prince-Édouard	56
19	Fanny Bay	British Columbia - Colombie-Britannique	195
20	Fannystelle	Manitoba	81
21	Fanshawe	Ontario	30
22	Farewell	Ontario	20
23	Farleyville	Ontario	85
24	Farmington	Nova Scotia - Nouvelle-Écosse	114
25	Farmington	Prince Edward Island - Île-du-Prince-Édouard	79
26	Farmville	Nova Scotia - Nouvelle-Écosse	26
27	Farquhar	Ontario	19
28	Farrell Properties	Alberta	121
29	Farrellton	Quebec - Québec	53
30	Fassifern	Ontario	109
31	Fatima	Quebec - Québec	1542
32	Fauquier	British Columbia - Colombie-Britannique	160
33	Faust	Alberta	344
34	Fauteux Project	Ontario	139
35	Fauvel	Quebec - Québec	63
36	Fauxburg	Nova Scotia - Nouvelle-Écosse	188
37	Fawcett	Alberta	123
38	Fawcett Hill	New Brunswick - Nouveau-Brunswick	63
39	Fawcetteville	Ontario	107
40	Federal	Alberta	26
41	Feeners Corner	Nova Scotia - Nouvelle-Écosse	51
42	Feltzen South	Nova Scotia - Nouvelle-Écosse	127
43	Fenella	Ontario	53
44	Fennel Subdivision	New Brunswick - Nouveau-Brunswick	125
45	Fennell = Fennell's Corner	Ontario	
46	Fennell's Corner	Ontario	68
47	Fenton	Saskatchewan	13
48	Fenwick	Nova Scotia - Nouvelle-Écosse	264
49	Fenwood Gardens	Ontario	156
50	Fergushill Estates	Ontario	250
51	Ferguson Bay	Saskatchewan	10
52	Ferguson Falls	Ontario	47
53	Fergusons Cove	Nova Scotia - Nouvelle-Écosse	176
54	Fergusons Lake	Nova Scotia - Nouvelle-Écosse	13
55	Fergusonvale	Ontario	52
56	Ferland	Ontario	38
57	Ferme-Rouge	Quebec - Québec	19

< In - Dans
= See - Voir

Tableau 1. Localités non constituées en ordre alphabétique selon la population et la localisation, Canada, 1986.

(Basé sur les données intégrales)

Census Division Division de recensement	Census Subdivision Subdivision de recensement	CSD Type - Genre de SDR	N°
Division No. 2 Central Kootenay Regional District Division No. 11	Lethbridge County No. 26	CM	1
	Central Kootenay, Subd. A	SRD	2
	Parkland County No. 31	CM	3
Division No. 14 Division No. 1 Comox-Strathcona Regional District	Willow Creek No. 458	RM	4
	Division No. 1, Unorganized	UNO	5
	Comox-Strathcona, Subd. C	SRD	6
Division No. 1 Perry Sound District Columbia-Shuswap Regional District	Division No. 1, Unorganized	UNO	7
	Foley	TP	8
	Columbia-Shuswap, Subd. C	SRD	9
Brant County Annapolis County Division No. 11	Brantford	TP	10
	Annapolis, Subd. D	SCM	11
	Parkland County No. 31	CM	12
Ottawa-Carleton Regional Municipality Cariboo Regional District Hants County	Nepean	C	13
	Cariboo, Subd. B	SRD	14
	West Hants	MD	15
Division No. 1 Division No. 11 Kings County	Division No. 1, Unorganized	UNO	16
	Metaskiwin County No. 10	CM	17
	Lot 38	LOT	18
Comox-Strathcona Regional District Division No. 9 Middlesex County	Comox-Strathcona, Subd. C	SRD	19
	Grey	RM	20
	London	TP	21
Wellington County Wellington County Lunenburg County	Arthur	TP	22
	Peel	TP	23
	Lunenburg	MD	24
Kings County Lunenburg County Huron County	Lot 56	LOT	25
	Lunenburg	MD	26
	Usborne	TP	27
Division No. 11 Gatineau Stormont, Dundas and Glengarry United Counties	Strathcona County No. 20	CM	28
	La Pêche	SD	29
	Kenyon	TP	30
Îles-de-la-Madeleine Central Kootenay Regional District Division No. 17	Fatima	SD	31
	Central Kootenay, Subd. A	SRD	32
	Improvement District No. 17	ID	33
Prescott and Russell United Counties Bonaventure Lunenburg County	West Hawkesbury	TP	34
	Bonaventure	SD	35
	Lunenburg	MD	36
Division No. 13 Westmorland County Prince Edward County	Westlock No. 92	MD	37
	Salisbury	PAR	38
	Hallowell	TP	39
Division No. 7 Lunenburg County Lunenburg County	Paintearth County No. 18	CM	40
	Lunenburg	MD	41
	Lunenburg	MD	42
Northumberland County Kings County	Haldimand	TP	43
	Studholm	PAR	44
			45
Simcoe County Division No. 15 Cumberland County	West Gwillimbury	TP	46
	Birch Hills No. 460	RM	47
	Cumberland, Subd. B	SCM	48
Prince Edward County Simcoe County Division No. 8	Ameliasburgh	TP	49
	Orillia	TP	50
	Webb No. 138	RM	51
Lenark County Halifax County Richmond County	Drummond	TP	52
	Halifax, Subd. D	SCM	53
	Richmond, Subd. B	SCM	54
Simcoe County Thunder Bay District Labelle	Flos	TP	55
	Thunder Bay, Unorganized	UNO	56
	Saint-Aimé-du-Lac-des-Îles	SD	57

Table 1. Unincorporated Places in Alphabetical Order, Showing Population and Location, for Canada, 1986.

(Based on 100% Data)

No.	Unincorporated Place Localité non constituée	Province	Population
1	Fermoy	Ontario	33
2	Fern Valley Trailer Park	Alberta	11
3	Ferndale	British Columbia - Colombie-Britannique	103
4	Ferndale	Ontario	96
5	Fernwood	Prince Edward Island - Île-du-Prince-Édouard	19
6	Fernwood Estates	Alberta	90
7	Ferrier Acres Trailer Court	Alberta	97
8	Ferrona Junction	Nova Scotia - Nouvelle-Écosse	68
9	Ferry Road	New Brunswick - Nouveau-Brunswick	582
10	Fesserton	Ontario	236
11	Fetherstone Trailer Park	Ontario	74
12	Feversham	Ontario	194
13	Field	British Columbia - Colombie-Britannique	200
14	Field	Ontario	186
15	Fielding	New Brunswick - Nouveau-Brunswick	167
16	Fielding	Saskatchewan	17
17	Fife Bay	Ontario	185
18	Figuery	Quebec - Québec	88
19	Fingal	Ontario	358
20	Finmark	Ontario	72
21	Fir Mountain	Saskatchewan	18
22	Fire Lake	Ontario	20
23	First Peninsula	Nova Scotia - Nouvelle-Écosse	146
24	First South	Nova Scotia - Nouvelle-Écosse	371
25	Fisher Bay	Manitoba	57
26	Fisher Branch	Manitoba	429
27	Fisher Mills	Nova Scotia - Nouvelle-Écosse	22
28	Fishermans Harbour	Nova Scotia - Nouvelle-Écosse	67
29	Fishers Glen	Ontario	37
30	Fisherville	Ontario	192
31	Fiske	Saskatchewan	96
32	Fitzgerald	Alberta	15
33	Fitzpatrick	Quebec - Québec	12
34	Fitzpatricks Mountain	Nova Scotia - Nouvelle-Écosse	20
35	Five Fingers	New Brunswick - Nouveau-Brunswick	118
36	Five Houses	Nova Scotia - Nouvelle-Écosse	9
37	Five Houses	Nova Scotia - Nouvelle-Écosse	39
38	Five Houses	Prince Edward Island - Île-du-Prince-Édouard	30
39	Five Island Lake	Nova Scotia - Nouvelle-Écosse	131
40	Five Islands	Nova Scotia - Nouvelle-Écosse	238
41	Five Mile River	Nova Scotia - Nouvelle-Écosse	108
42	Five Points	New Brunswick - Nouveau-Brunswick	179
43	Flamingo Trailer Court	Saskatchewan	189
44	Flanagan Hill	New Brunswick - Nouveau-Brunswick	30
45	Flat Bay < Flat Bay-Youngs Cove	Newfoundland - Terre-Neuve	
46	Flat Bay Brook	Newfoundland - Terre-Neuve	38
47	Flat Bay West < Flat Bay-Youngs Cove	Newfoundland - Terre-Neuve	
48	Flat Bay-Youngs Cove	Newfoundland - Terre-Neuve	477
49	Flat Lake	Ontario	7
50	Flat River	Prince Edward Island - Île-du-Prince-Édouard	132
51	Flatbush	Alberta	36
52	Flatlands	New Brunswick - Nouveau-Brunswick	199
53	Fleet	Alberta	39
54	Fleet Settlement	Nova Scotia - Nouvelle-Écosse	23
55	Fleetwood Trailer Park	Ontario	70
56	Fleming	Alberta	22
57	Fleming Park	Alberta	117

< In - Dans
= See - Voir

Tableau 1. Localités non constituées en ordre alphabétique selon la population et la localisation, Canada, 1986.

(Basé sur les données intégrales)

Census Division Division de recensement	Census Subdivision Subdivision de recensement	CSD Type Genre de SDR	N°
Frontenac County Division No. 13 Fraser-Fort George Regional District	Bedford	TP	1
	Lac Ste. Anne County No. 28	CM	2
	Fraser-Fort George, Subd. A	SRD	3
Bruce County Prince County Division No. 11	Eastnor	TP	4
	Lot 26	LOT	5
	Parkland County No. 31	CM	6
Division No. 9 Pictou County Northumberland County	Clearwater No. 99	MD	7
	Pictou, Subd. B	SCM	8
	Newcastle	PAR	9
Simcoe County Leeds and Grenville United Counties Grey County	Tay	TP	10
	Oxford (On Rideau)	TP	11
	Osprey	TP	12
Columbia-Shuswap Regional District Nipissing District Carleton County	Columbia-Shuswap, Subd. A	SRD	13
	Field	TP	14
	Kent	PAR	15
Division No. 16 Peterborough County Abitibi	Mayfield No. 406	RM	16
	Smith	TP	17
	Saint-Marc-de-Figuery	P	18
Elgin County Thunder Bay District Division No. 3	Southwold	TP	19
	Thunder Bay, Unorganized	UNO	20
	Waverley No. 44	RM	21
Rainy River District Lunenburg County Lunenburg County	Rainy River, Unorganized	UNO	22
	Lunenburg	MD	23
	Lunenburg	MD	24
Division No. 19 Division No. 18 Guysborough County	Division No. 19, Unorganized	UNO	25
	Fisher	LGD	26
	Guysborough	MD	27
Guysborough County Haldimand-Norfolk Regional Municipality Haldimand-Norfolk Regional Municipality	St. Mary's	MD	28
	Delhi	TP	29
	Haldimand	T	30
Division No. 12 Division No. 16 Champlain	Pleasant Valley No. 288	RM	31
	Improvement District No. 18 (Part)	ID	32
	Haute-Mauricie	SD	33
Pictou County Restigouche County Colchester County	Pictou, Subd. A	SCM	34
	Saint-Quentin	PAR	35
	Colchester, Subd. A	SCM	36
Lunenburg County Kings County Halifax County	Lunenburg	MD	37
	Lot 42	LOT	38
	Halifax, Subd. A	SCM	39
Colchester County Hants County Albert County	Colchester, Subd. A	SCM	40
	East Hants	MD	41
	Coverdale	PAR	42
Division No. 9 Carleton County	Orkney No. 244	RM	43
	Simonds	PAR	44
			45
Division No. 4	Division No. 4, Subd. C	SUN	46
			47
Division No. 4	Division No. 4, Subd. C	SUN	48
Kenora District Queens County Division No. 17	Kenora, Unorganized	UNO	49
	Lot 60	LOT	50
	Improvement District No. 17	ID	51
Restigouche County Division No. 7 Guysborough County	Addington	PAR	52
	Paintearth County No. 18	CM	53
	St. Mary's	MD	54
Victoria County Division No. 8 Division No. 11	Manvers	TP	55
	Red Deer County No. 23	CM	56
	Parkland County No. 31	CM	57

Table 1. Unincorporated Places in Alphabetical Order, Showing Population and Location, for Canada, 1986.

(Based on 100% Data)

No.	Unincorporated Place Localité non constituée	Province	Population
1	Fletcher	Ontario	75
2	Flett Subdivision	British Columbia - Colombie-Britannique	148
3	Flinton	Ontario	200
4	Floradale	Ontario	209
5	Floral Park	Ontario	95
6	Florence	Ontario	197
7	Flower Station	Ontario	52
8	Flume Ridge	New Brunswick - Nouveau-Brunswick	44
9	Flying Shot	Alberta	94
10	Fogo Island Centre	Newfoundland - Terre-Neuve	31
11	Folger	Ontario	3
12	Folly Lake	Nova Scotia - Nouvelle-Écosse	31
13	Folly Lake Station	Nova Scotia - Nouvelle-Écosse	16
14	Folly Mountain	Nova Scotia - Nouvelle-Écosse	25
15	Fontaine	New Brunswick - Nouveau-Brunswick	10
16	Fontainebleau	Quebec - Québec	87
17	Foot Cape	Nova Scotia - Nouvelle-Écosse	34
18	Footte Subdivision	British Columbia - Colombie-Britannique	102
19	Footes Bay	Ontario	165
20	Footner Lake	Alberta	58
21	Forbes Point	Nova Scotia - Nouvelle-Écosse	111
22	Forbes Subdivision	New Brunswick - Nouveau-Brunswick	360
23	Ford Bank	New Brunswick - Nouveau-Brunswick	46
24	Fords Mills	New Brunswick - Nouveau-Brunswick	91
25	Fordview	Nova Scotia - Nouvelle-Écosse	41
26	Fordwich	Ontario	425
27	Foreman	British Columbia - Colombie-Britannique	67
28	Forest City	New Brunswick - Nouveau-Brunswick	28
29	Forest Drive Subdivision	Nova Scotia - Nouvelle-Écosse	29
30	Forest Estates Mobile Homes	Ontario	264
31	Forest Field	Newfoundland - Terre-Neuve	32
32	Forest Glade	Nova Scotia - Nouvelle-Écosse	83
33	Forest Glen	Nova Scotia - Nouvelle-Écosse	14
34	Forest Glen	Nova Scotia - Nouvelle-Écosse	129
35	Forest Glen	Ontario	354
36	Forest Grove	British Columbia - Colombie-Britannique	266
37	Forest Grove Trailer Court	Manitoba	70
38	Forest Grove Trailer Park	British Columbia - Colombie-Britannique	110
39	Forest Harbour	Ontario	104
40	Forest Heights	Alberta	54
41	Forest Hill	New Brunswick - Nouveau-Brunswick	59
42	Forest Hills Country Estates	Alberta	86
43	Forest Hills Trailer Park	Nova Scotia - Nouvelle-Écosse	18
44	Forest Home	Ontario	142
45	Forest Lawn Trailer Court	British Columbia - Colombie-Britannique	65
46	Forest Lea	Ontario	38
47	Forest Mills	Ontario	25
48	Forest Park	Ontario	363
49	Forest Ridge Estates	Ontario	120
50	Forest West	Alberta	48
51	Forestdale	British Columbia - Colombie-Britannique	27
52	Forester's Falls	Ontario	183
53	Foreston	New Brunswick - Nouveau-Brunswick	19
54	Forestview	Prince Edward Island - Île-du-Prince-Édouard	54
55	Forestville	Ontario	84
56	Forfar	Ontario	31
57	Forgan	Saskatchewan	20

< In - Dans
= See - Voir

Tableau 1. Localités non constituées en ordre alphabétique selon la population et la localisation, Canada, 1986.

(Basé sur les données intégrales)

Census Division Division de recensement	Census Subdivision Subdivision de recensement	CSD Type - Genre de SDR	N°
Kent County	Tilbury East	TP	1
Cariboo Regional District	Cariboo, Subd. B	SRD	2
Lennox and Addington County	Kaladar, Anglesea and Effingham	TP	3
Waterloo Regional Municipality	Woolwich	TP	4
Simcoe County	Rama	TP	5
Lambton County	Dawn	TP	6
Lanark County	Lavant, Dalhousie, and North Sherbrooke	TP	7
Charlotte County	Dumbarton	PAR	8
Division No. 19	Grande Prairie County No. 1	CM	9
Division No. 8	Division No. 8, Subd. N	SUN	10
Lanark County	Lavant, Dalhousie, and North Sherbrooke	TP	11
Colchester County	Colchester, Subd. A	SCM	12
Colchester County	Colchester, Subd. A	SCM	13
Colchester County	Colchester, Subd. A	SCM	14
Kent County	Carleton	PAR	15
Wolfe	Fontainebleau	SD	16
Inverness County	Inverness, Subd. B	SCM	17
Thompson-Nicola Regional District	Thompson-Nicola, Subd. A	SRD	18
Muskoka District Municipality	Muskoka Lakes	TP	19
Division No. 17	Improvement District No. 23	ID	20
Shelburne County	Barrington	MD	21
York County	New Maryland	PAR	22
Kent County	Weidford	PAR	23
Kent County	Weidford	PAR	24
Inverness County	Inverness, Subd. A	SCM	25
Huron County	Howick	TP	26
Fraser-Fort George Regional District	Fraser-Fort George, Subd. A	SRD	27
York County	North Lake	PAR	28
Lunenburg County	Lunenburg	MD	29
Oxford County	Blandford-Blenheim	TP	30
Division No. 1	Division No. 1, Subd. H	SUN	31
Annapolis County	Annapolis, Subd. C	SCM	32
Colchester County	Colchester, Subd. C	SCM	33
Yarmouth County	Yarmouth	MD	34
Algoma District	Algoma, Unorganized, North Part	UNO	35
Cariboo Regional District	Cariboo, Subd. B	SRD	36
Division No. 21	Consol (Wanless)	LGD	37
North Okanagan Regional District	North Okanagan, Subd. A	SRD	38
Simcoe County	Tay	TP	39
Division No. 11	Parkland County No. 31	CM	40
Albert County	Elgin	PAR	41
Division No. 11	Strathcona County No. 20	CM	42
Colchester County	Colchester, Subd. B	SCM	43
Simcoe County	Orillia	TP	44
Peace River-Liard Regional District	Peace River-Liard, Subd. B	SRD	45
Renfrew County	Alice and Fraser	TP	46
Lennox and Addington County	Richmond	TP	47
Prescott and Russell United Counties	Cambridge	TP	48
Ottawa-Carleton Regional Municipality	Cumberland	TP	49
Division No. 13	Lac Ste. Anne County No. 28	CM	50
Bulkley-Nechako Regional District	Bulkley-Nechako, Subd. C	SRD	51
Renfrew County	Ross	TP	52
Carleton County	Aberdeen	PAR	53
Prince County	Lot 6	LOT	54
Haldimand-Norfolk Regional Municipality	Delhi	TP	55
Leeds and Grenville United Counties	Bastard and South Burgess	TP	56
Division No. 8	Monet No. 257	RM	57

Table 1. Unincorporated Places in Alphabetical Order, Showing Population and Location, for Canada, 1986.

(Based on 100% Data)

No.	Unincorporated Place Localité non constituée	Province	Population
1	Fork River	Manitoba	75
2	Forks Baddeck	Nova Scotia - Nouvelle-Écosse	22
3	Formosa	Ontario	321
4	Forrest Station	Manitoba	72
5	Forresters Point	Newfoundland - Terre-Neuve	289
6	Forshee	Alberta	15
7	Fort Augustus	Alberta	56
8	Fort Augustus	Prince Edward Island - Île-du-Prince-Édouard	246
9	Fort Belcher	Nova Scotia - Nouvelle-Écosse	31
10	Fort Chipewyan	Alberta	922
11	Fort Ellis	Nova Scotia - Nouvelle-Écosse	66
12	Fort Fraser	British Columbia - Colombie-Britannique	405
13	Fort Irwin	Ontario	43
14	Fort Island	Manitoba	185
15	Fort Kent	Alberta	202
16	Fort Lawrence	Nova Scotia - Nouvelle-Écosse	241
17	Fort McKay	Alberta	250
18	Fort Steele	British Columbia - Colombie-Britannique	118
19	Fort Stewart	Ontario	28
20	Fort Vermilion	Alberta	823
21	Fort Vermilion Settlement	Alberta	38
22	Fortier	Manitoba	21
23	Forties	Nova Scotia - Nouvelle-Écosse	289
24	Fortune	Prince Edward Island - Île-du-Prince-Édouard	189
25	Fortune Bridge	Prince Edward Island - Île-du-Prince-Édouard	117
26	Fortune Cove	Prince Edward Island - Île-du-Prince-Édouard	51
27	Fortune Harbour	Newfoundland - Terre-Neuve	153
28	Fosterville	New Brunswick - Nouveau-Brunswick	85
29	Fothergill Isle	Ontario	51
30	Fountain	British Columbia - Colombie-Britannique	56
31	Four Falls	New Brunswick - Nouveau-Brunswick	112
32	Four Mile Brook	Nova Scotia - Nouvelle-Écosse	35
33	Four Mile Creek Point	British Columbia - Colombie-Britannique	17
34	Four Mile Point	Ontario	37
35	Four Roads	New Brunswick - Nouveau-Brunswick	155
36	Fournier	Ontario	225
37	Fourth Chute	Ontario	17
38	Fowler Corners	Ontario	38
39	Fowlers Corner	New Brunswick - Nouveau-Brunswick	77
40	Fowlies Mill	New Brunswick - Nouveau-Brunswick	39
41	Fox Creek	New Brunswick - Nouveau-Brunswick	14
42	Fox Harbour	Nova Scotia - Nouvelle-Écosse	34
43	Fox Hill	New Brunswick - Nouveau-Brunswick	186
44	Fox Island Main	Nova Scotia - Nouvelle-Écosse	56
45	Fox Island River	Newfoundland - Terre-Neuve	92
46	Fox Mountain	British Columbia - Colombie-Britannique	439
47	Fox Point	Nova Scotia - Nouvelle-Écosse	455
48	Fox River	Nova Scotia - Nouvelle-Écosse	146
49	Fox Roost	Newfoundland - Terre-Neuve	129
50	Foxboro	Ontario	730
51	Foxford	Saskatchewan	15
52	Foxley River	Prince Edward Island - Île-du-Prince-Édouard	90
53	Foxmead	Ontario	56
54	Foxwarren	Manitoba	158
55	Fralick's Beach	Ontario	276
56	Framboise	Nova Scotia - Nouvelle-Écosse	39
57	Framboise Intervale	Nova Scotia - Nouvelle-Écosse	18

< In - Dans
= See - Voir

Tableau 1. Localités non constituées en ordre alphabétique selon la population et la localisation, Canada, 1986.

(Basé sur les données intégrales)

Census Division - Division de recensement	Census Subdivision - Subdivision de recensement	CSD Type - Genre de SDR	N°
Division No. 17 Victoria County Bruce County	Mossey River Victoria, Subd. B Carrick	RM SCM TP	1 2 3
Division No. 7 Division No. 9 Division No. 8	Elton Division No. 9, Subd. C Lacombe County No. 14	RM SUN CM	4 5 6
Division No. 11 Queens County Colchester County	Sturgeon No. 90 Lot 36 Colchester, Subd. B	MD LOT SCM	7 8 9
Division No. 16 Colchester County Bulkley-Nechako Regional District	Improvement District No. 18 (Part) Colchester, Subd. C Bulkley-Nechako, Subd. A	ID SCM SRD	10 11 12
Haliburton County Division No. 22 Division No. 12	Dysart and Others Norway House 17 Bonnyville No. 87	TP R MD	13 14 15
Cumberland County Division No. 16 East Kootenay Regional District	Cumberland, Subd. C Improvement District No. 18 (Part) East Kootenay, Subd. B	SCM ID SRD	16 17 18
Hastings County Division No. 17 Division No. 17	Carlow Improvement District No. 23 Improvement District No. 23	TP ID ID	19 20 21
Division No. 9 Lunenburg County Kings County	Portage la Prairie Chester Lot 56	RM MD LOT	22 23 24
Kings County Prince County Division No. 8	Lot 43 Lot 5 Division No. 8, Subd. E	LOT LOT SUN	25 26 27
York County Peterborough County Squamish-Lillooet Regional District	North Lake Ennismore Squamish-Lillooet, Subd. A	PAR TP SRD	28 29 30
Victoria County Pictou County Central Kootenay Regional District	Grand Falls Pictou, Subd. A Central Kootenay, Subd. B	PAR SCM SRD	31 32 33
Simcoe County Gloucester County Prescott and Russell United Counties	Drillia Inkerman South Plantagenet	TP PAR TP	34 35 36
Renfrew County Peterborough County Queens County	Wilberforce Smith Chipman	TP TP PAR	37 38 39
Northumberland County Westmorland County Cumberland County	Gleneig Dorchester Cumberland, Subd. D	PAR PAR SCM	40 41 42
Kings County Guysborough County Division No. 4	Studholm Guysborough Division No. 4, Subd. D	PAR MD SUN	43 44 45
Cariboo Regional District Lunenburg County Cumberland County	Cariboo, Subd. B Chester Cumberland, Subd. A	SRD MD SCM	46 47 48
Division No. 3 Hastings County Division No. 15	Division No. 3, Subd. H Thurlow Paddockwood No. 520	SUN TP RM	49 50 51
Prince County Simcoe County Division No. 15	Lot 11 Drillia Birtle	LOT TP RM	52 53 54
Durham Regional Municipality Richmond County Richmond County	Scugog Richmond, Subd. B Richmond, Subd. B	TP SCM SCM	55 56 57

Table 1. Unincorporated Places in Alphabetical Order, Showing Population and Location, for Canada, 1986.

(Based on 100% Data)

No.	Unincorporated Place Localité non constituée	Province	Population
1	Frampton	Quebec - Québec	587
2	Frances Lake	Yukon	7
3	Francis Lake	Ontario	75
4	Francis Peninsula	British Columbia - Colombie-Britannique	441
5	Francoeur	New Brunswick - Nouveau-Brunswick	109
6	Francois	Newfoundland - Terre-Neuve	211
7	Franklin	Manitoba	30
8	Franklin Centre	Quebec - Québec	107
9	Franktown	Ontario	159
10	Frankville	Nova Scotia - Nouvelle-Écosse	351
11	Frankville	Ontario	125
12	Fransky Subdivision	Ontario	35
13	Fraser Canyon Trailer Park	British Columbia - Colombie-Britannique	107
14	Fraser's Grant	Nova Scotia - Nouvelle-Écosse	118
15	Fraserville	Nova Scotia - Nouvelle-Écosse	37
16	Fraserville	Ontario	880
17	Fraserwood	Manitoba	90
18	Fraxville	Nova Scotia - Nouvelle-Écosse	78
19	Frederickhouse	Ontario	52
20	Fredericksburg	New Brunswick - Nouveau-Brunswick	11
21	Frederickton	Newfoundland - Terre-Neuve	421
22	Fredericton Road	New Brunswick - Nouveau-Brunswick	71
23	Fredericton Station	Prince Edward Island - Île-du-Prince-Édouard	159
24	Free Grant	New Brunswick - Nouveau-Brunswick	115
25	Freeland	Prince Edward Island - Île-du-Prince-Édouard	172
26	Freelton	Ontario	400
27	Freemore Estates	Alberta	17
28	Freeport	Nova Scotia - Nouvelle-Écosse	474
29	Freeport Trailer Park	British Columbia - Colombie-Britannique	89
30	Freetown	Prince Edward Island - Île-du-Prince-Édouard	203
31	French Cove	Nova Scotia - Nouvelle-Écosse	95
32	French Creek	British Columbia - Colombie-Britannique	1065
33	French Hill	Ontario	40
34	French Lake	New Brunswick - Nouveau-Brunswick	149
35	French River	Nova Scotia - Nouvelle-Écosse	92
36	French River	Nova Scotia - Nouvelle-Écosse	146
37	French River	Nova Scotia - Nouvelle-Écosse	16
38	French River	Ontario	72
39	French River	Prince Edward Island - Île-du-Prince-Édouard	150
40	French Road	Nova Scotia - Nouvelle-Écosse	120
41	French Village	New Brunswick - Nouveau-Brunswick	99
42	French Village	New Brunswick - Nouveau-Brunswick	85
43	French Village	Nova Scotia - Nouvelle-Écosse	123
44	Frenchfort	Prince Edward Island - Île-du-Prince-Édouard	133
45	Frenchman Butte	Saskatchewan	85
46	Frenchman's Cove	Newfoundland - Terre-Neuve	324
47	Frenchmans Road	Nova Scotia - Nouvelle-Écosse	97
48	Frenchvale	Nova Scotia - Nouvelle-Écosse	236
49	Freshwater	Newfoundland - Terre-Neuve	187
50	Friedensfeld	Manitoba	39
51	Friedensruh	Manitoba	72
52	Fringewood	Ontario	744
53	Froatburn	Ontario	67
54	Frog Lake	New Brunswick - Nouveau-Brunswick	67
55	Frog Marsh	Newfoundland - Terre-Neuve	26
56	Frogmore	Ontario	67
57	Frome	Ontario	90

< In - Dans
= See - Voir

Tableau 1. Localités non constituées en ordre alphabétique selon la population et la localisation, Canada, 1983.

(Basé sur les données intégrales)

Census Division Division de recensement	Census Subdivision Subdivision de recensement	CSD Type - Genre de SDR	N°
Dorchester	Saint-Édouard-de-Frampton	P	1
Yukon	Yukon, Unorganized	UNO	2
Grey County	Keppel	TP	3
Sunshine Coast Regional District	Sunshine Coast, Subd. A	SRD	4
Medawaska County	Saint-Basile	PAR	5
Division No. 3	Division No. 3, Subd. E	SUN	6
Division No. 15	Rosedale	RM	7
Huntingdon	Franklin	SD	8
Lanark County	Beckwith	TP	9
Antigonish County	Antigonish, Subd. B	SCM	10
Leeds and Grenville United Counties	Kitley	TP	11
Hastings County	Herschel	TP	12
Fraser-Cheam Regional District	Fraser-Cheam, Subd. A	SRD	13
Antigonish County	Antigonish, Subd. B	SCM	14
Cumberland County	Cumberland, Subd. A	SCM	15
Peterborough County	South Monaghan	TP	16
Division No. 18	Armstrong	LGD	17
Lunenburg County	Chester	MD	18
Cochrane District	Cochrane, Unorganized, North Part	UNO	19
York County	Douglas	PAR	20
Division No. 8	Division No. 8, Subd. L	SUN	21
Westmorland County	Salisbury	PAR	22
Queens County	Lot 67	LOT	23
Gloucester County	Beresford	PAR	24
Prince County	Lot 11	LOT	25
Hamilton-Wentworth Regional Municipality	Flamborough	T	26
Division No. 11	Sturgeon No. 90	MD	27
Digby County	Digby	MD	28
Bulkley-Nechako Regional District	Bulkley-Nechako, Subd. C	SRD	29
Prince County	Lot 25	LOT	30
Richmond County	Richmond, Subd. A	SCM	31
Nanaimo Regional District	Nanaimo, Subd. B	SRD	32
Ottawa-Carleton Regional Municipality	Cumberland	TP	33
Sunbury County	Burton	PAR	34
Colchester County	Colchester, Subd. B	SCM	35
Pictou County	Pictou, Subd. C	SCM	36
Victoria County	Victoria, Subd. A	SCM	37
Sudbury District	Sudbury, Unorganized, North Part	UNO	38
Queens County	Lot 21	LOT	39
Cape Breton County	Cape Breton, Subd. C	SCM	40
Kings County	Hampton	PAR	41
York County	Kingsclear	PAR	42
Halifax County	Halifax, Subd. A	SCM	43
Queens County	Lot 35	LOT	44
Division No. 17	Frenchman Butte No. 501	RM	45
Division No. 5	Halfway Point and Others	T	46
Halifax County	Halifax, Subd. E	SCM	47
Cape Breton County	Cape Breton, Subd. A	SCM	48
Division No. 1	Division No. 1, Subd. R	SUN	49
Division No. 3	Stanley	RM	50
Division No. 3	Stanley	RM	51
Ottawa-Carleton Regional Municipality	Goulbourn	TP	52
Stormont, Dundas and Glengarry United Counties	Williamsburgh	TP	53
York County	Manners Sutton	PAR	54
Division No. 1	Division No. 1, Subd. N	SUN	55
Halifax-Norfolk Regional Municipality	Norfolk	TP	56
Elgin County	Southwold	TP	57

Table 1. Unincorporated Places in Alphabetical Order, Showing Population and Location, for Canada, 1986.

(Based on 100% Data)

No.	Unincorporated Place Localité non constituée	Province	Population
1	Front Centre	Nova Scotia - Nouvelle-Écosse	82
2	Front Lake	Nova Scotia - Nouvelle-Écosse	136
3	Froude	Saskatchewan	15
4	Fryingpan Island	Ontario	24
5	Fugèreville	Quebec - Québec	174
6	Fulda	Saskatchewan	34
7	Fulford Harbour	British Columbia - Colombie-Britannique	132
8	Fullarton	Ontario	74
9	Fuller	Ontario	18
10	Furdale	Saskatchewan	136
11	Furnace Falls	Ontario	29
12	Furness	Saskatchewan	71
13	Gabarus	Nova Scotia - Nouvelle-Écosse	143
14	Gabarus Lake	Nova Scotia - Nouvelle-Écosse	69
15	Gabriola Island	British Columbia - Colombie-Britannique	2066
16	Gads Hill	Ontario	152
17	Gaetz Brook	Nova Scotia - Nouvelle-Écosse	393
18	Gainford	Alberta	93
19	Galena Bay	British Columbia - Colombie-Britannique	10
20	Galiano Island	British Columbia - Colombie-Britannique	754
21	Gallagher Lake	British Columbia - Colombie-Britannique	26
22	Gallagher Ridge	New Brunswick - Nouveau-Brunswick	95
23	Gallant Subdivision	New Brunswick - Nouveau-Brunswick	58
24	Gallingertown	Ontario	15
25	Galloway	British Columbia - Colombie-Britannique	70
26	Galloway Park Subdivision	Alberta	113
27	Gambier Island	British Columbia - Colombie-Britannique	93
28	Gamebridge	Ontario	362
29	Gang Ranch	British Columbia - Colombie-Britannique	36
30	Ganges	British Columbia - Colombie-Britannique	1133
31	Gannon	Ontario	36
32	Gannon Beach	Ontario	28
33	Gannon Road Area	Nova Scotia - Nouvelle-Écosse	733
34	Ganong Subdivision	New Brunswick - Nouveau-Brunswick	34
35	Garafra Woods	Ontario	217
36	Garden Bay	British Columbia - Colombie-Britannique	349
37	Garden Cove	Newfoundland - Terre-Neuve	156
38	Garden Estates	Alberta	94
39	Garden Estates	Ontario	36
40	Garden Grove Estates	Alberta	295
41	Garden Heights	Alberta	30
42	Garden Heights	Alberta	103
43	Garden Hill	Manitoba	567
44	Garden Hill	Ontario	194
45	Garden Lots	Nova Scotia - Nouvelle-Écosse	391
46	Garden Of Eden	Nova Scotia - Nouvelle-Écosse	91
47	Garden Road	New Brunswick - Nouveau-Brunswick	60
48	Gardenton	Manitoba	59
49	Gardiner Mines	Nova Scotia - Nouvelle-Écosse	798
50	Gardner Lake Mobile Home Park	British Columbia - Colombie-Britannique	44
51	Gardner's Cove	Alberta	5
52	Gardners Mills	Nova Scotia - Nouvelle-Écosse	41
53	Garenia Estates	British Columbia - Colombie-Britannique	112
54	Garfield	Prince Edward Island - Île-du-Prince-Édouard	78
55	Garland	Manitoba	30
56	Garland	Nova Scotia - Nouvelle-Écosse	69
57	Garlands Crossing	Nova Scotia - Nouvelle-Écosse	199

< In - Dans
= See - Voir

Tableau 1. Localités non constituées en ordre alphabétique selon la population et la localisation, Canada, 1986.

(Basé sur les données intégrales)

Census Division - Division de recensement	Census Subdivision - Subdivision de recensement	CSD Type - Genre de SDR	N°
Lunenburg County	Lunenburg	MD	1
Cape Breton County	Cape Breton, Subd. B	SCM	2
Division No. 2	Griffin No. 66	RM	3
Perry Sound District	The Archipelago	TP	4
Témiscamingue	Fugèreville	SD	5
Division No. 15	Humboldt No. 370	RM	6
Capital Regional District	Capital, Subd. A	SRD	7
Perth County	Fullarton	TP	8
Hastings County	Huntingdon	TP	9
Division No. 11	Corman Park No. 344	RM	10
Haliburton County	Snowdon	TP	11
Division No. 17	Wilton No. 472	RM	12
Cape Breton County	Cape Breton, Subd. C	SCM	13
Cape Breton County	Cape Breton, Subd. C	SCM	14
Nanaimo Regional District	Nanaimo, Subd. A	SRD	15
Perth County	North Easthope	TP	16
Halifax County	Halifax, Subd. E	SCM	17
Division No. 11	Parkland County No. 31	CM	18
Columbia-Shuswap Regional District	Columbia-Shuswap, Subd. B	SRD	19
Capital Regional District	Capital, Subd. A	SRD	20
Okanagan-Similkameen Regional District	Okanagan-Similkameen, Subd. B	SRD	21
Westmorland County	Moncton	PAR	22
Kent County	Saint-Charles	PAR	23
Stormont, Dundas and Glengarry United Counties	Osnabruck	TP	24
East Kootenay Regional District	East Kootenay, Subd. C	SRD	25
Division No. 11	Strathcona County No. 20	CM	26
Sunshine Coast Regional District	Sunshine Coast, Subd. A	SRD	27
Durham Regional Municipality	Brock	TP	28
Cariboo Regional District	Cariboo, Subd. C	SRD	29
Capital Regional District	Capital, Subd. A	SRD	30
Peterborough County	Ennismore	TP	31
Peterborough County	Ennismore	TP	32
Cape Breton County	Cape Breton, Subd. A	SCM	33
Kings County	Hampton	PAR	34
Dufferin County	East Garafraxa	TP	35
Sunshine Coast Regional District	Sunshine Coast, Subd. A	SRD	36
Division No. 2	Division No. 2, Subd. K	SUN	37
Division No. 11	Strathcona County No. 20	CM	38
Bruce County	Kincardine	TP	39
Division No. 11	Parkland County No. 31	CM	40
Division No. 6	Rocky View No. 44	MD	41
Division No. 11	Strathcona County No. 20	CM	42
Division No. 22	Division No. 22, Unorganized	UNC	43
Northumberland County	Hope	TP	44
Lunenburg County	Lunenburg	MD	45
Pictou County	Pictou, Subd. C	SCM	46
Northumberland County	Southesk	PAR	47
Division No. 1	Stuartburn	LGD	48
Cape Breton County	Cape Breton, Subd. B	SCM	49
Columbia-Shuswap Regional District	Columbia-Shuswap, Subd. C	SRD	50
Division No. 11	Parkland County No. 31	CM	51
Yarmouth County	Yarmouth	MD	52
Fraser-Cheam Regional District	Fraser-Cheam, Subd. B	SRD	53
Queens County	Lot 58	LOT	54
Division No. 17	Ethelbert	RM	55
Kings County	Kings, Subd. A	SCM	56
Hants County	West Hants	MD	57

Table 1. Unincorporated Places in Alphabetical Order, Showing Population and Location, for Canada, 1986.

(Based on 100% Data)

No.	Unincorporated Place Localité non constituée	Province	Population
1	Garnet	Ontario	30
2	Garnet Rock Trailer Court	British Columbia - Colombie-Britannique	41
3	Garnett Settlement	New Brunswick - Nouveau-Brunswick	135
4	Garrick	Saskatchewan	64
5	Garry Oaks	British Columbia - Colombie-Britannique	118
6	Garson Lake	Saskatchewan	64
7	Gascons	Quebec - Québec	471
8	Gascons-Est	Quebec - Québec	272
9	Gaspereau	New Brunswick - Nouveau-Brunswick	160
10	Gaspereau Forks	New Brunswick - Nouveau-Brunswick	35
11	Gaspereaux	Prince Edward Island - Île-du-Prince-Édouard	196
12	Gaspereaux Lake	Nova Scotia - Nouvelle-Écosse	92
13	Gateway	British Columbia - Colombie-Britannique	210
14	Gateway Estates	Alberta	57
15	Gautreau Village	New Brunswick - Nouveau-Brunswick	282
16	Gauvreau	New Brunswick - Nouveau-Brunswick	193
17	Gavels Trailer Court	British Columbia - Colombie-Britannique	46
18	Gavelton	Nova Scotia - Nouvelle-Écosse	118
19	Gawas	Ontario	132
20	Gays River	Nova Scotia - Nouvelle-Écosse	372
21	Gaythorne	New Brunswick - Nouveau-Brunswick	106
22	Gaytons	New Brunswick - Nouveau-Brunswick	93
23	Gazer Subdivision	Ontario	219
24	Geary	New Brunswick - Nouveau-Brunswick	1675
25	Gelert	Ontario	80
26	Gem	Alberta	10
27	Genesse Park	Alberta	17
28	Geneva	Quebec - Québec	193
29	Genier	Ontario	128
30	Georgefield	Nova Scotia - Nouvelle-Écosse	53
31	Georges Brook	Newfoundland - Terre-Neuve	395
32	Georges Cove	Newfoundland - Terre-Neuve	25
33	Georges Point	Newfoundland - Terre-Neuve	346
34	Georges River	Nova Scotia - Nouvelle-Écosse	126
35	Georgetown	Newfoundland - Terre-Neuve	251
36	Georgeville	Nova Scotia - Nouvelle-Écosse	24
37	Georgian Estates	Alberta	29
38	Georgian Heights	Ontario	20
39	Germansen Landing	British Columbia - Colombie-Britannique	57
40	Germantown	New Brunswick - Nouveau-Brunswick	70
41	Gerow Island	British Columbia - Colombie-Britannique	70
42	Gerrrow Beach	Ontario	62
43	Gerry's Trailer Court	British Columbia - Colombie-Britannique	79
44	Gesto	Ontario	72
45	Ghost Dam	Alberta	14
46	Giant Lake	Nova Scotia - Nouvelle-Écosse	111
47	Giants Glen	New Brunswick - Nouveau-Brunswick	35
48	Gibbon	New Brunswick - Nouveau-Brunswick	25
49	Gibbon Mountain	New Brunswick - Nouveau-Brunswick	37
50	Giberson Settlement	New Brunswick - Nouveau-Brunswick	52
51	Gibraltar	Ontario	27
52	Gibson Woods	Nova Scotia - Nouvelle-Écosse	50
53	Gifford	British Columbia - Colombie-Britannique	50
54	Giffords Bay	Ontario	204
55	Gift Lake	Alberta	419
56	Gignac	Quebec - Québec	98
57	Gil-Mar Lodge	Ontario	14

< In - Dans
= See - Voir

Tableau 1. Localités non constituées en ordre alphabétique selon la population et la localisation, Canada, 1986.

(Basé sur les données intégrales)

Census Division - Division de recensement	Census Subdivision - Subdivision de recensement	CSD Type - Genre de SDR	N°
Haldimand-Norfolk Regional Municipality	Nanticoke	C	1
Powell River Regional District	Powell River, Subd. A	SRD	2
Saint John County	Simonds	PAR	3
Division No. 14	Torch River No. 488	RM	4
Nanaimo Regional District	Nanaimo, Subd. B	SRD	5
Division No. 18	Division No. 18, Unorganized	UNO	6
Bonaventure	Sainte-Germaine-de-l'Anse-aux-Gascons	P	7
Bonaventure	Sainte-Germaine-de-l'Anse-aux-Gascons	P	8
Gloucester County	Inkerman	PAR	9
Queens County	Chipman	PAR	10
Kings County	Lot 53	LOT	11
Antigonish County	Antigonish, Subd. A	SCM	12
Cariboo Regional District	Cariboo, Subd. B	SRD	13
Division No. 11	Leduc County No. 25	CM	14
Westmorland County	Dorchester	PAR	15
Gloucester County	Saumarez	PAR	16
Columbia-Shuswap Regional District	Columbia-Shuswap, Subd. C	SRD	17
Yarmouth County	Argyle	MD	18
Algoma District	St. Joseph	TP	19
Halifax County	Halifax, Subd. E	SCM	20
Northumberland County	Ainwick	PAR	21
Westmorland County	Dorchester	PAR	22
Wellington County	Guelph	TP	23
Sunbury County	Burton	PAR	24
Haliburton County	Snowdon	TP	25
Division No. 2	Newell County No. 4	CM	26
Division No. 11	Parkland County No. 31	CM	27
Argenteuil	Saint-André-d'Argenteuil	P	28
Cochrane District	Glackmeyer	TP	29
Hants County	East Hants	MD	30
Division No. 7	Division No. 7, Subd. K	SUN	31
Division No. 5	Division No. 5, Subd. E	SUN	32
Division No. 8	Division No. 8, Subd. L	SUN	33
Cape Breton County	Cape Breton, Subd. A	SCM	34
Division No. 1	Division No. 1, Subd. N	SUN	35
Antigonish County	Antigonish, Subd. A	SCM	36
Division No. 6	Rocky View No. 44	MD	37
Simcoe County	Tiny	TP	38
Bulkley-Nechako Regional District	Bulkley-Nechako, Subd. A	SRD	39
Albert County	Harvey	PAR	40
Bulkley-Nechako Regional District	Bulkley-Nechako, Subd. C	SRD	41
Durham Regional Municipality	Scugog	TP	42
Bulkley-Nechako Regional District	Houston	DM	43
Essex County	Colchester North	TP	44
Division No. 6	Rocky View No. 44	MD	45
Guysborough County	Guysborough	MD	46
York County	Stanley	PAR	47
Kings County	Studholm	PAR	48
Kings County	Studholm	PAR	49
Carleton County	Kent	PAR	50
Grey County	Collingwood	TP	51
Kings County	Kings, Subd. B	SCM	52
Central Fraser Valley Regional District	Matsqui	DM	53
Peterborough County	Ennismore	TP	54
Division No. 17	Improvement District No. 17	IO	55
Bonaventure	Hope Town	SD	56
Victoria County	Verulam	TP	57

Table 1. Unincorporated Places in Alphabetical Order, Showing Population and Location, for Canada, 1986.

(Based on 100% Data)

No.	Unincorporated Place Localité non constituée	Province	Population
1	Gilbert Lake	Ontario	32
2	Gilbert Subdivision	New Brunswick - Nouveau-Brunswick	42
3	Gilberts Cove	Nova Scotia - Nouvelle-Écosse	121
4	Gilbertville	Ontario	172
5	Gilford	Ontario	329
6	Gillespie Settlement	New Brunswick - Nouveau-Brunswick	98
7	Gillies	Ontario	30
8	Gillies Bay	British Columbia - Colombie-Britannique	331
9	Gillies Corners	Ontario	21
10	Gillies Lake	Ontario	13
11	Gillies Townsite	Ontario	2
12	Gillis Point	Nova Scotia - Nouvelle-Écosse	19
13	Gilson's Point	Ontario	75
14	Gilmans Corner	New Brunswick - Nouveau-Brunswick	97
15	Gilmore Subdivision	New Brunswick - Nouveau-Brunswick	52
16	Gilmour	Ontario	73
17	Giroux	Manitoba	106
18	Giscome	British Columbia - Colombie-Britannique	47
19	Glade	British Columbia - Colombie-Britannique	351
20	Gladstone	Prince Edward Island - Île-du-Prince-Édouard	77
21	Gladwin Trailer Court	British Columbia - Colombie-Britannique	49
22	Gladwyn	New Brunswick - Nouveau-Brunswick	37
23	Glamms	Ontario	111
24	Glanworth	Ontario	147
25	Glasgow	Ontario	56
26	Glasgow Station	Ontario	57
27	Glass	Manitoba	22
28	Glassburn	Nova Scotia - Nouvelle-Écosse	19
29	Glassford Beach	Ontario	26
30	Glassville	New Brunswick - Nouveau-Brunswick	165
31	Gleason Road	New Brunswick - Nouveau-Brunswick	32
32	Glen Alda	Ontario	14
33	Glen Allen	Ontario	23
34	Glen Bay	Manitoba	8
35	Glen Becker	Ontario	44
36	Glen Buell	Ontario	18
37	Glen Cross	Ontario	50
38	Glen Eden	Ontario	81
39	Glen Harbour	Saskatchewan	20
40	Glen Haven	Nova Scotia - Nouvelle-Écosse	322
41	Glen Huron	Ontario	80
42	Glen Levit	New Brunswick - Nouveau-Brunswick	391
43	Glen Major	Ontario	18
44	Glen Margaret	Nova Scotia - Nouvelle-Écosse	231
45	Glen Meyer	Ontario	91
46	Glen Morris	Ontario	310
47	Glen Morrison	Nova Scotia - Nouvelle-Écosse	37
48	Glen Nevis	Ontario	52
49	Glen Norman	Ontario	97
50	Glen On The Lake	Alberta	20
51	Glen Orchard	Ontario	74
52	Glen Road	Nova Scotia - Nouvelle-Écosse	61
53	Glen Robertson	Ontario	360
54	Glen Ross	Ontario	107
55	Glen Sanfield	Ontario	45
56	Glen Stewart	Ontario	44
57	Glen Tay	Ontario	127

< In - Dans
= See - Voir

Tableau 1. Localités non constituées en ordre alphabétique selon la population et la localisation, Canada, 1986.

(Basé sur les données intégrales)

Census Division Division de recensement	Census Subdivision Subdivision de recensement	CSD Type Genre de SDR	N°
Rainy River District	Rainy River, Unorganized	UND	1
Sunbury County	Burton	PAR	2
Digby County	Digby	MD	3
Haldimand-Norfolk Regional Municipality	Delhi	TP	4
Simcoe County	West Gwillimbury	TP	5
Victoria County	Grand Falls	PAR	6
Timiskaming District	Coleman	TP	7
Powell River Regional District	Powell River, Subd. A	SRD	8
Lanark County	Beckwith	TP	9
Bruce County	Lindsay	TP	10
Nipissing District	Temagami	TP	11
Victoria County	Victoria, Subd. B	SCM	12
Victoria County	Mariposa	TP	13
Charlotte County	Saint Croix	PAR	14
Saint John County	Musquash	PAR	15
Hastings County	Tudor and Cashel	TP	16
Division No. 2	Ste. Anne	RM	17
Fraser-Fort George Regional District	Fraser-Fort George, Subd. A	SRD	18
Central Kootenay Regional District	Central Kootenay, Subd. A	SRD	19
Kings County	Lot 64	LOT	20
Thompson-Nicola Regional District	Thompson-Nicola, Subd. D	SRD	21
Victoria County	Perth	PAR	22
Bruce County	Kincardine	TP	23
Middlesex County	Westminster	TP	24
Durham Regional Municipality	Uxbridge	TP	25
Renfrew County	McNab	TP	26
Division No. 12	Springfield	RM	27
Antigonish County	Antigonish, Subd. B	SCM	28
Victoria County	Mariposa	TP	29
Carleton County	Aberdeen	PAR	30
Charlotte County	Saint James	PAR	31
Peterborough County	Chandos	TP	32
Wellington County	Peel	TP	33
Division No. 18	Gimli	RM	34
Stormont, Dundas and Glengarry United Counties	Williamsburgh	TP	35
Leeds and Grenville United Counties	Elizabethtown	TP	36
Dufferin County	Mono	TP	37
Essex County	Melden	TP	38
Division No. 6	McKillop No. 220	RM	39
Halifax County	Halifax, Subd. A	SCM	40
Simcoe County	Nottawasaga	TP	41
Restigouche County	Addington	PAR	42
Durham Regional Municipality	Uxbridge	TP	43
Halifax County	Halifax, Subd. B	SCM	44
Haldimand-Norfolk Regional Municipality	Norfolk	TP	45
Brant County	South Dumfries	TP	46
Cape Breton County	Cape Breton, Subd. B	SCM	47
Stormont, Dundas and Glengarry United Counties	Lancaster	TP	48
Stormont, Dundas and Glengarry United Counties	Lancaster	TP	49
Division No. 12	St. Paul County No. 19	CM	50
Muskoka District Municipality	Muskoka Lakes	TP	51
Antigonish County	Antigonish, Subd. A	SCM	52
Stormont, Dundas and Glengarry United Counties	Lochiel	TP	53
Hastings County	Sidney	TP	54
Stormont, Dundas and Glengarry United Counties	Lochiel	TP	55
Stormont, Dundas and Glengarry United Counties	Matilda	TP	56
Lanark County	Bathurst	TP	57

Table 1. Unincorporated Places in Alphabetical Order, Showing Population and Location, for Canada, 1986.

(Based on 100% Data)

No.	Unincorporated Place Localité non constituée	Province	Population
1	Glen Tosh	Nova Scotia - Nouvelle-Écosse	13
2	Glen Valley	Prince Edward Island - Île-du-Prince-Édouard	75
3	Glen Walter	Ontario	590
4	Glen Way	Ontario	79
5	Glen-a-Lee Trailer Park	Ontario	51
6	Glenarm	Ontario	35
7	Glenbain	Saskatchewan	13
8	Glenbank	British Columbia - Colombie-Britannique	375
9	Glenbervie	Nova Scotia - Nouvelle-Écosse	66
10	Glenburnie	Newfoundland - Terre-Neuve	139
11	Glenburnie	Ontario	191
12	Glenbush	Saskatchewan	11
13	Glencairn	Ontario	129
14	Glencoe	New Brunswick - Nouveau-Brunswick	204
15	Glencoe	Nova Scotia - Nouvelle-Écosse	43
16	Glencoe	Prince Edward Island - Île-du-Prince-Édouard	31
17	Glencoe Mills	Nova Scotia - Nouvelle-Écosse	83
18	Glencoe Station	Nova Scotia - Nouvelle-Écosse	69
19	Glencolin	Ontario	13
20	Glendale	Nova Scotia - Nouvelle-Écosse	149
21	Glendale	Ontario	29
22	Glendale	Ontario	432
23	Glendale Beach	Ontario	22
24	Glendyer	Nova Scotia - Nouvelle-Écosse	11
25	Gleneagle	Quebec - Québec	266
26	Gleneagle Farms	British Columbia - Colombie-Britannique	151
27	Gleneden	British Columbia - Colombie-Britannique	588
28	Glenelg	Nova Scotia - Nouvelle-Écosse	91
29	Glenella	Manitoba	144
30	Glenevis	Alberta	47
31	Glenfanning	Prince Edward Island - Île-du-Prince-Édouard	21
32	Glenfinnan	Prince Edward Island - Île-du-Prince-Édouard	56
33	Glengarry	Nova Scotia - Nouvelle-Écosse	21
34	Glengarry	Nova Scotia - Nouvelle-Écosse	61
35	Glengarry	Prince Edward Island - Île-du-Prince-Édouard	44
36	Glengarry Station	Nova Scotia - Nouvelle-Écosse	53
37	Glenholme	Nova Scotia - Nouvelle-Écosse	277
38	Glenkeen	Nova Scotia - Nouvelle-Écosse	48
39	Glenlea	Manitoba	30
40	Glenlily	British Columbia - Colombie-Britannique	71
41	Glenmartin	Prince Edward Island - Île-du-Prince-Édouard	28
42	Glenmont	Nova Scotia - Nouvelle-Écosse	195
43	Glenmore	Nova Scotia - Nouvelle-Écosse	47
44	Glenmount	Ontario	16
45	Glenora	Manitoba	58
46	Glenora Falls	Nova Scotia - Nouvelle-Écosse	15
47	Glenorchie Trailer Park	Manitoba	129
48	Glenroy	Nova Scotia - Nouvelle-Écosse	30
49	Glenroy	Ontario	30
50	Glenroy	Prince Edward Island - Île-du-Prince-Édouard	60
51	Glentanna	British Columbia - Colombie-Britannique	76
52	Glenvale	New Brunswick - Nouveau-Brunswick	34
53	Glenvale Village	Ontario	8
54	Glenview	Alberta	20
55	Glenville	Nova Scotia - Nouvelle-Écosse	36
56	Glenville	Nova Scotia - Nouvelle-Écosse	35
57	Glenville Farms	Ontario	33

< In - Dans
= See - Voir

Tableau 1. Localités non constituées en ordre alphabétique selon la population et la localisation, Canada, 1986.

(Basé sur les données intégrales)

Census Division - Division de recensement	Census Subdivision - Subdivision de recensement	CSD Type - Genre de SDR	N°
Victoria County	Victoria, Subd. B	SCM	1
Queens County	Lot 67	LOT	2
Stormont, Dundas and Glengarry United Counties	Charlottenburgh	TP	3
Victoria County	Verulam	TP	4
Renfrew County	McNab	TP	5
Victoria County	Eldon	TP	6
Division No. 3	Glen Bain No. 105	RM	7
Central Kootenay Regional District	Central Kootenay, Subd. A	SRD	8
Colchester County	Colchester, Subd. C	SCM	9
Division No. 9	Glenburnie-Birchy Head-Shoal Brook	COM	10
Frontenac County	Kingston	TP	11
Division No. 16	Medstead No. 497	RM	12
Simcoe County	Tosorontio	TP	13
Restigouche County	Addington	PAR	14
Pictou County	Pictou, Subd. B	SCM	15
Queens County	Lot 50	LOT	16
Inverness County	Inverness, Subd. C	SCM	17
Inverness County	Inverness, Subd. B	SCM	18
Elgin County	Malahide	TP	19
Inverness County	Inverness, Subd. C	SCM	20
Algoma District	Algoma, Unorganized, North Part	UNO	21
Stormont, Dundas and Glengarry United Counties	Charlottenburgh	TP	22
Lambton County	Bosanquet	TP	23
Inverness County	Inverness, Subd. B	SCM	24
Gatineau	Hull-Partie-Ouest	CT	25
Fraser-Fort George Regional District	Fraser-Fort George, Subd. A	SRD	26
Columbia-Shuswap Regional District	Salmon Arm	DM	27
Guysborough County	St. Mary's	MD	28
Division No. 8	Glenella	RM	29
Division No. 13	Lac Ste. Anne County No. 28	CM	30
Kings County	Lot 54	LOT	31
Queens County	Lot 35	LOT	32
Inverness County	Inverness, Subd. B	SCM	33
Lunenburg County	Chester	MD	34
Prince County	Lot 7	LOT	35
Pictou County	Pictou, Subd. B	SCM	36
Colchester County	Colchester, Subd. A	SCM	37
Guysborough County	Guysborough	MD	38
Division No. 2	Ritchot	RM	39
Central Kootenay Regional District	Central Kootenay, Subd. C	SRD	40
Kings County	Lot 61	LOT	41
Kings County	Kings, Subd. B	SCM	42
Halifax County	Halifax, Subd. F	SCM	43
Muskoka District Municipality	Lake of Bays	TP	44
Division No. 4	Argyle	RM	45
Inverness County	Inverness, Subd. B	SCM	46
Division No. 10	Cartier	RM	47
Antigonish County	Antigonish, Subd. B	SCM	48
Stormont, Dundas and Glengarry United Counties	Charlottenburgh	TP	49
Queens County	Lot 36	LOT	50
Bulkley-Nechako Regional District	Bulkley-Nechako, Subd. B	SRD	51
Westmorland County	Salisbury	PAR	52
Victoria County	Fenelon	TP	53
Division No. 11	Sturgeon No. 90	MD	54
Cumberland County	Cumberland, Subd. B	SCM	55
Inverness County	Inverness, Subd. B	SCM	56
York Regional Municipality	King	TP	57

Table 1. Unincorporated Places in Alphabetical Order, Showing Population and Location, for Canada, 1986.

(Based on 100% Data)

No.	Unincorporated Place Localité non constituée	Province	Population
1	Glenwilliam	Prince Edward Island - Île-du-Prince-Édouard	73
2	Glenwood	New Brunswick - Nouveau-Brunswick	107
3	Glenwood	New Brunswick - Nouveau-Brunswick	163
4	Glenwood	Nova Scotia - Nouvelle-Écosse	84
5	Glenwood	Ontario	25
6	Glenwood	Prince Edward Island - Île-du-Prince-Édouard	159
7	Glenwood Estates	Alberta	40
8	Glenwood Park Estates	Alberta	55
9	Glenwood Trailer Court	Manitoba	20
10	Glimpse Lake	British Columbia - Colombie-Britannique	8
11	Glory Hills Development	Alberta	152
12	Glory Hills Estates	Alberta	42
13	Gloucester Junction	New Brunswick - Nouveau-Brunswick	142
14	Glouster Estates	Ontario	19
15	Glovers Harbour	Newfoundland - Terre-Neuve	132
16	Glyne Corners	Quebec - Québec	15
17	Gnadenfeld	Manitoba	22
18	Gnadenthal	Manitoba	131
19	Gobles	Ontario	72
20	Gobles Grove Beach	Ontario	34
21	Godfrey	Ontario	25
22	Gods Lake Narrows	Manitoba	116
23	Gods River	Manitoba	300
24	Goffs	Nova Scotia - Nouvelle-Écosse	70
25	Goldboro	Nova Scotia - Nouvelle-Écosse	99
26	Golden Acres	Alberta	85
27	Golden Glen Estates	Alberta	214
28	Golden Lake	Ontario	223
29	Golden Ridge	Saskatchewan	22
30	Golden Sands	Saskatchewan	6
31	Golden Valley	Ontario	37
32	Goldenhorn Subdivision	Yukon	178
33	Goldenville	Nova Scotia - Nouvelle-Écosse	14
34	Golf Course Subdivision	Ontario	331
35	Golspie	Ontario	18
36	Gonor	Manitoba	294
37	Goobies	Newfoundland - Terre-Neuve	183
38	Good Corner	New Brunswick - Nouveau-Brunswick	69
39	Good Hope Lake	British Columbia - Colombie-Britannique	89
40	Gooderham	Ontario	78
41	Goodfare	Alberta	11
42	Goodlands	Manitoba	87
43	Goodlow	British Columbia - Colombie-Britannique	35
44	Goodwin Mill	New Brunswick - Nouveau-Brunswick	437
45	Goodwood	Nova Scotia - Nouvelle-Écosse	174
46	Goodwood	Ontario	348
47	Goose Cove	Newfoundland - Terre-Neuve	231
48	Goose Cove	Newfoundland - Terre-Neuve	78
49	Goose Cove	Newfoundland - Terre-Neuve	11
50	Goose Cove	Nova Scotia - Nouvelle-Écosse	29
51	Goose Lake	Alberta	11
52	Goose River	Prince Edward Island - Île-du-Prince-Édouard	65
53	Gooseberry Cove	Newfoundland - Terre-Neuve	214
54	Gordon	Manitoba	27
55	Gordon Summit	Nova Scotia - Nouvelle-Écosse	28
56	Gordonsville	New Brunswick - Nouveau-Brunswick	168
57	Gordonville	Quebec - Québec	77

< In - Dans
= See - Voir

Tableau 1. Localités non constituées en ordre alphabétique selon la population et la localisation, Canada, 1986.

(Basé sur les données intégrales)

Census Division Division de recensement	Census Subdivision Subdivision de recensement	CSD Type Genre de SDR	N°
Kings County	Lot 63	LOT	1
Kings County	Greenwich	PAR	2
Northumberland County	Glenelg	PAR	3
Yarmouth County	Argyle	MD	4
Kent County	Tilbury East	TP	5
Prince County	Lot 8	LOT	6
Division No. 11	Parkland County No. 31	CM	7
Division No. 11	Strathcona County No. 20	CM	8
Division No. 7	Glenwood	RM	9
Thompson-Nicola Regional District	Thompson-Nicola, Subd. C	SRD	10
Division No. 11	Sturgeon No. 90	MD	11
Division No. 11	Parkland County No. 31	CM	12
Gloucester County	Bathurst	PAR	13
Simcoe County	Medonte	TP	14
Division No. 8	Division No. 8, Subd. E	SUN	15
Stanstead	Ogden	SD	16
Division No. 3	Rhineland	RM	17
Division No. 3	Rhineland	RM	18
Brant County	Burford	TP	19
Bruce County	Saugeen	TP	20
Frontenac County	Hinchinbrooke	TP	21
Division No. 22	Division No. 22, Unorganized	UNO	22
Division No. 22	God's River	S-E	23
Halifax County	Halifax, Subd. E	SCM	24
Guysborough County	Guysborough	MD	25
Division No. 11	Parkland County No. 31	CM	26
Division No. 13	Lac Ste. Anne County No. 28	CM	27
Renfrew County	North Algona	TP	28
Division No. 17	Beaver River No. 622	RM	29
Division No. 17	Parkdale No. 498	RM	30
Parry Sound District	Parry Sound, Unorganized, Centre Part	UNO	31
Yukon	Yukon, Unorganized	UNO	32
Guysborough County	St. Mary's	MD	33
Wellington County	Nichol	TP	34
Oxford County	Zorra	TP	35
Division No. 13	St. Clements	RM	36
Division No. 1	Division No. 1, Subd. A	SUN	37
Carleton County	Wilmot	PAR	38
Stikine Region	Stikine, Subd. A	SRD	39
Haliburton County	Glamorgan	TP	40
Division No. 19	Grande Prairie County No. 1	CM	41
Division No. 5	Brenda	RM	42
Peace River-Liard Regional District	Peace River-Liard, Subd. B	SRD	43
Gloucester County	Bathurst	PAR	44
Halifax County	Halifax, Subd. B	SCM	45
Durham Regional Municipality	Uxbridge	TP	46
Division No. 2	Division No. 2, Subd. K	SUN	47
Division No. 7	Trinity, Trinity Bay	COM	48
Division No. 9	Division No. 9, Subd. D	SUN	49
Victoria County	Victoria, Subd. B	SCM	50
Division No. 13	Improvement District No. 15	ID	51
Kings County	Lot 42	LOT	52
Division No. 7	Division No. 7, Subd. M	SUN	53
Division No. 14	Rosser	RM	54
Pictou County	Pictou, Subd. B	SCM	55
Carleton County	Kent	PAR	56
Deux-Montagnes	Saint-Colomban	P	57

Table 1. Unincorporated Places in Alphabetical Order, Showing Population and Location, for Canada, 1986.

(Based on 100% Data)

No.	Unincorporated Place Localité non constituée	Province	Population
1	Gore	Nova Scotia - Nouvelle-Écosse	68
2	Gores Landing	Ontario	243
3	Gorge Harbour	British Columbia - Colombie-Britannique	70
4	Gorlitz	Saskatchewan	48
5	Gormanville	Nova Scotia - Nouvelle-Écosse	134
6	Gorr's Subdivision	Ontario	98
7	Gorrie	Ontario	414
8	Goshen	New Brunswick - Nouveau-Brunswick	23
9	Goshen	New Brunswick - Nouveau-Brunswick	13
10	Goshen	Nova Scotia - Nouvelle-Écosse	173
11	Goshen	Ontario	41
12	Gossen Creek	British Columbia - Colombie-Britannique	138
13	Goudreau	Alberta	27
14	Goulais Bay	Ontario	251
15	Goulais River	Ontario	110
16	Goulds Road	Newfoundland - Terre-Neuve	340
17	Gouldtown	Saskatchewan	17
18	Gowanbrae	Prince Edward Island - Île-du-Prince-Édouard	19
19	Gowanstown	Ontario	176
20	Gowganda	Ontario	139
21	Gowland Mountain	New Brunswick - Nouveau-Brunswick	15
22	Gowlland Harbour	British Columbia - Colombie-Britannique	71
23	Gracieville	Nova Scotia - Nouvelle-Écosse	49
24	Graffunder Trailer Park	British Columbia - Colombie-Britannique	54
25	Grafton	New Brunswick - Nouveau-Brunswick	503
26	Grafton	Nova Scotia - Nouvelle-Écosse	320
27	Grafton	Ontario	549
28	Graham	Ontario	31
29	Graham Heights	Alberta	64
30	Graham Hill	Nova Scotia - Nouvelle-Écosse	22
31	Graham River Farm Ltd	British Columbia - Colombie-Britannique	33
32	Grahamdale	Manitoba	33
33	Grahams Road	Prince Edward Island - Île-du-Prince-Édouard	106
34	Granada	Quebec - Québec	596
35	Granadore	Ontario	41
36	Granby-Quest	Quebec - Québec	404
37	Grand Beach	Newfoundland - Terre-Neuve	94
38	Grand Beach Provincial Park	Manitoba	17
39	Grand Bruit	Newfoundland - Terre-Neuve	73
40	Grand Cove Estates	Ontario	504
41	Grand Desert	Nova Scotia - Nouvelle-Écosse	324
42	Grand Etang	Nova Scotia - Nouvelle-Écosse	402
43	Grand Falls Hill	New Brunswick - Nouveau-Brunswick	336
44	Grand Falls Portage-Portage	New Brunswick - Nouveau-Brunswick	179
45	Grand Haven	British Columbia - Colombie-Britannique	143
46	Grand Lake	Nova Scotia - Nouvelle-Écosse	111
47	Grand Lake Road	New Brunswick - Nouveau-Brunswick	91
48	Grand Lake Road	Nova Scotia - Nouvelle-Écosse	462
49	Grand Marais	Manitoba	204
50	Grand Mira North	Nova Scotia - Nouvelle-Écosse	62
51	Grand Mira South	Nova Scotia - Nouvelle-Écosse	116
52	Grand Narrows	Nova Scotia - Nouvelle-Écosse	33
53	Grand River	Nova Scotia - Nouvelle-Écosse	85
54	Grand River	Prince Edward Island - Île-du-Prince-Édouard	82
55	Grand River East	Nova Scotia - Nouvelle-Écosse	35
56	Grand River Falls	Nova Scotia - Nouvelle-Écosse	26
57	Grand Tracadie	Prince Edward Island - Île-du-Prince-Édouard	188

< In - Dans
= See - Voir

Tableau 1. Localités non constituées en ordre alphabétique selon la population et la localisation, Canada, 1986.

(Basé sur les données intégrales)

Census Division Division de recensement	Census Subdivision Subdivision de recensement	CSD Type - Genre de SDR	N°
Hants County	East Hants	MD	1
Northumberland County	Hamilton	TP	2
Comox-Strathcona Regional District	Comox-Strathcona, Subd. A	SRD	3
Division No. 9	Good Lake No. 274	RM	4
Hants County	East Hants	MD	5
Renfrew County	Alice and Fraser	TP	6
Huron County	Howick	TP	7
Albert County	Elgin	PAR	8
Queens County	Johnston	PAR	9
Guysborough County	St. Mary's	MD	10
Haldimand-Norfolk Regional Municipality	Norfolk	TP	11
Kitimat-Stikine Regional District	Kitimat-Stikine, Subd. C	SRD	12
Division No. 11	Leduc County No. 25	CM	13
Algoma District	Algoma, Unorganized, North Part	UNO	14
Algoma District	Algoma, Unorganized, North Part	UNO	15
Division No. 1	Division No. 1, Subd. M	SUN	16
Division No. 7	Morse No. 165	RM	17
Kings County	Lot 44	LOT	18
Perth County	Wallace	TP	19
Timiskaming District	Timiskaming, Unorganized, West Part	UNO	20
Albert County	Elgin	PAR	21
Comox-Strathcona Regional District	Comox-Strathcona, Subd. A	SRD	22
Richmond County	Richmond, Subd. B	SCM	23
Thompson-Nicola Regional District	Thompson-Nicole, Subd. A	SRD	24
Carleton County	Northampton	PAR	25
Kings County	Kings, Subd. A	SCM	26
Northumberland County	Haldimand	TP	27
Thunder Bay District	Thunder Bay, Unorganized	UNO	28
Division No. 11	Strathcona County No. 20	CM	29
Colchester County	Colchester, Subd. C	SCM	30
Peace River-Liard Regional District	Peace River-Liard, Subd. B	SRD	31
Division No. 18	Grahamdale	LGD	32
Queens County	Lot 67	LOT	33
Témiscamingue	Saint-Guillaume-de-Granada	SD	34
Grey County	Keppel	TP	35
Shefford	Granby	CT	36
Division No. 2	Division No. 2, Subd. H	SUN	37
Division No. 13	St. Clements	RM	38
Division No. 3	Division No. 3, Subd. I	SUN	39
Huron County	Stephen	TP	40
Halifax County	Halifax, Subd. E	SCM	41
Inverness County	Inverness, Subd. A	SCM	42
Medawaska County	Saint-André	PAR	43
Victoria County	Grand Falls	PAR	44
Peace River-Liard Regional District	Peace River-Liard, Subd. B	SRD	45
Halifax County	Halifax, Subd. E	SCM	46
Northumberland County	Blissfield	PAR	47
Cape Breton County	Cape Breton, Subd. B	SCM	48
Division No. 13	St. Clements	RM	49
Cape Breton County	Cape Breton, Subd. B	SCM	50
Cape Breton County	Cape Breton, Subd. C	SCM	51
Cape Breton County	Cape Breton, Subd. A	SCM	52
Richmond County	Richmond, Subd. B	SCM	53
Prince County	Lot 14	LOT	54
Richmond County	Richmond, Subd. B	SCM	55
Richmond County	Richmond, Subd. B	SCM	56
Queens County	Lot 35	LOT	57

Table 1. Unincorporated Places in Alphabetical Order, Showing Population and Location, for Canada, 1986.

(Based on 100% Data)

No.	Unincorporated Place Localité non constituée	Province	Population
1	Grand-Remous	Quebec - Québec	688
2	Grand-Ruisseau	New Brunswick - Nouveau-Brunswick	34
3	Grand-Ruisseau	Quebec - Québec	728
4	Grande Anse	Nova Scotia - Nouvelle-Écosse	200
5	Grande Cache Lake	Alberta	49
6	Grande Greve	Nova Scotia - Nouvelle-Écosse	53
7	Grande Pointe	Manitoba	376
8	Grande Pointe	Ontario	43
9	Grande-Aldouane < Aldouane	New Brunswick - Nouveau-Brunswick	
10	Grande-Digue	New Brunswick - Nouveau-Brunswick	259
11	Grande-Entrée	Quebec - Québec	787
12	Grande-Vallée	Quebec - Québec	483
13	Grandique Ferry	Nova Scotia - Nouvelle-Écosse	92
14	Grandmaison	New Brunswick - Nouveau-Brunswick	41
15	Grandmuir Estates	Alberta	102
16	Grandora	Saskatchewan	19
17	Granduc	British Columbia - Colombie-Britannique	356
18	Grandview	Prince Edward Island - Île-du-Prince-Édouard	72
19	Grandview Beach	Ontario	60
20	Grandview Heights	Alberta	48
21	Grandview Heights	Alberta	83
22	Grangeville	New Brunswick - Nouveau-Brunswick	76
23	Granite Trailer Park	British Columbia - Colombie-Britannique	13
24	Graniteville	Quebec - Québec	53
25	Grant Settlement	New Brunswick - Nouveau-Brunswick	28
26	Grant's Site	British Columbia - Colombie-Britannique	14
27	Grantham	British Columbia - Colombie-Britannique	10
28	Granthams Landing	British Columbia - Colombie-Britannique	137
29	Granton	Nova Scotia - Nouvelle-Écosse	81
30	Granton	Ontario	326
31	Grantville	Nova Scotia - Nouvelle-Écosse	74
32	Granville	Prince Edward Island - Île-du-Prince-Édouard	105
33	Granville Beach	Nova Scotia - Nouvelle-Écosse	131
34	Granville Centre	Nova Scotia - Nouvelle-Écosse	259
35	Granville Ferry	Nova Scotia - Nouvelle-Écosse	494
36	Graphite	Ontario	53
37	Grasmere	British Columbia - Colombie-Britannique	26
38	Grass Cove	Nova Scotia - Nouvelle-Écosse	19
39	Grasshill	Ontario	14
40	Grasshopper Point	Ontario	12
41	Grassie	Ontario	58
42	Grassland	Alberta	66
43	Grassland Trailer Park	New Brunswick - Nouveau-Brunswick	34
44	Grassmere	Ontario	52
45	Grasswood	Saskatchewan	309
46	Grates Cove	Newfoundland - Terre-Neuve	275
47	Gravel Hill	New Brunswick - Nouveau-Brunswick	115
48	Gravelle Ferry	British Columbia - Colombie-Britannique	50
49	Gray	Saskatchewan	95
50	Gray Creek	British Columbia - Colombie-Britannique	119
51	Gray Development	Manitoba	72
52	Gray Rapids	New Brunswick - Nouveau-Brunswick	288
53	Gray's Hollow	Nova Scotia - Nouvelle-Écosse	26
54	Graysville	Manitoba	39
55	Graywood	Nova Scotia - Nouvelle-Écosse	89
56	Great Barasway	Newfoundland - Terre-Neuve	29
57	Great Brehat	Newfoundland - Terre-Neuve	129

< In - Dens
= See - Voir

Tableau 1. Localités non constituées en ordre alphabétique selon la population et la localisation, Canada, 1986.

(Basé sur les données intégrales)

Census Division - Division de recensement	Census Subdivision - Subdivision de recensement	CSD Type - Genre de SDR	N°
Gatineau Madawaska County Îles-de-la-Madeleine	Grand-Rémous	CT	1
	Saint-Léonard	PAR	2
	Fatima	SD	3
Richmond County Division No. 18 Richmond County	Richmond, Subd. A	SCM	4
	Improvement District No. 16	ID	5
	Richmond, Subd. B	SCM	6
Division No. 2 Kent County	Ritchot	RM	7
	Dover	TP	8
			9
Kent County Îles-de-la-Madeleine Gaspé-Est	Dundas	PAR	10
	Grande-Entrée	SD	11
	Grande-Vallée	SD	12
Richmond County Madawaska County Division No. 11	Richmond, Subd. A	SCM	13
	Saint-Jacques	PAR	14
	Parkland County No. 31	CM	15
Division No. 12 Kitimat-Stikine Regional District Queens County	Vanscoy No. 345	RM	16
	Stewart	DM	17
	Lot 57	LOT	18
Simcoe County Division No. 11 Division No. 11	Tay	TP	19
	Metaskiwin County No. 10	CM	20
	Sturgeon No. 90	MD	21
Kent County Central Kootenay Regional District Stanstead	Harcourt (includes Huskisson)	PAR	22
	Central Kootenay, Subd. B	SRD	23
	Ogden	SD	24
Queens County Cariboo Regional District Comox-Strathcona Regional District	Waterborough	PAR	25
	Cariboo, Subd. A	SRD	26
	Comox-Strathcona, Subd. C	SRD	27
Sunshine Coast Regional District Pictou County Middlesex County	Sunshine Coast, Subd. A	SRD	28
	Pictou, Subd. B	SCM	29
	Biddulph	TP	30
Richmond County Queens County Annapolis County	Richmond, Subd. A	SCM	31
	Lot 21	LOT	32
	Annapolis, Subd. A	SCM	33
Annapolis County Annapolis County Hastings County	Annapolis, Subd. A	SCM	34
	Annapolis, Subd. A	SCM	35
	Monteagle	TP	36
East Kootenay Regional District Victoria County Victoria County	East Kootenay, Subd. C	SRD	37
	Victoria, Subd. B	SCM	38
	Eldon	TP	39
Lenark County Niagara Regional Municipality Division No. 13	Drummond	TP	40
	West Lincoln	TP	41
	Athabasca County No. 12	CM	42
York County Muskoka District Municipality Division No. 11	Prince William	PAR	43
	Lake of Bays	TP	44
	Corman Park No. 344	RM	45
Division No. 1 Restigouche County Cariboo Regional District	Division No. 1, Subd. G	SUN	46
	Durham	PAR	47
	Cariboo, Subd. A	SRD	48
Division No. 6 Central Kootenay Regional District Division No. 7	Lajord No. 128	RM	49
	Central Kootenay, Subd. C	SRD	50
	Cornwallis	RM	51
Northumberland County Victoria County Division No. 3	Blackville	PAR	52
	Victoria, Subd. A	SCM	53
	Dufferin	RM	54
Annapolis County Division No. 1 Division No. 9	Annapolis, Subd. D	SCM	55
	Division No. 1, Subd. C	SUN	56
	Division No. 9, Subd. D	SUN	57

Table 1. Unincorporated Places in Alphabetical Order, Showing Population and Location, for Canada, 1986.

(Based on 100% Data)

No.	Unincorporated Place Localité non constituée	Province	Population
1	Great Central Lake	British Columbia - Colombie-Britannique	76
2	Great Codroy	Newfoundland - Terre-Neuve	85
3	Great Falls	Manitoba	256
4	Great Village	Nova Scotia - Nouvelle-Écosse	620
5	Greek River	Prince Edward Island - Île-du-Prince-Édouard	14
6	Greely	British Columbia - Colombie-Britannique	14
7	Greely	Ontario	561
8	Green Acres	Alberta	62
9	Green Acres	Alberta	60
10	Green Acres	Ontario	82
11	Green Acres	Saskatchewan	39
12	Green Acres Estates	Alberta	134
13	Green Acres Mobile Home	British Columbia - Colombie-Britannique	33
14	Green Acres Subdivision	Nova Scotia - Nouvelle-Écosse	106
15	Green Acres Trailer	British Columbia - Colombie-Britannique	101
16	Green Acres Trailer Park	British Columbia - Colombie-Britannique	34
17	Green Acres Trailer Park	British Columbia - Colombie-Britannique	24
18	Green Acres Trailer Park	British Columbia - Colombie-Britannique	97
19	Green Bay	Nova Scotia - Nouvelle-Écosse	21
20	Green Bay	Prince Edward Island - Île-du-Prince-Édouard	16
21	Green Bay Resort	British Columbia - Colombie-Britannique	53
22	Green Court	Alberta	45
23	Green Cove	Newfoundland - Terre-Neuve	9
24	Green Hill	New Brunswick - Nouveau-Brunswick	134
25	Green Hill	Nova Scotia - Nouvelle-Écosse	186
26	Green Hill	Nova Scotia - Nouvelle-Écosse	456
27	Green Island Brook	Newfoundland - Terre-Neuve	309
28	Green Island Cove	Newfoundland - Terre-Neuve	228
29	Green Lake	British Columbia - Colombie-Britannique	121
30	Green Lane	Ontario	37
31	Green Meadows	Prince Edward Island - Île-du-Prince-Édouard	88
32	Green Mountain	New Brunswick - Nouveau-Brunswick	30
33	Green Oaks	Nova Scotia - Nouvelle-Écosse	74
34	Green Ridge Park	Alberta	93
35	Green Road	New Brunswick - Nouveau-Brunswick	52
36	Green Road	Prince Edward Island - Île-du-Prince-Édouard	37
37	Green Valley	Ontario	114
38	Green Valley	Ontario	585
39	Green Valley Place	Alberta	37
40	Green Willow Subdivision	New Brunswick - Nouveau-Brunswick	80
41	Green's Harbour	Newfoundland - Terre-Neuve	815
42	Greenbank	Ontario	284
43	Greenbank Heights	Ontario	150
44	Greenbrae	Alberta	112
45	Greenbush	Ontario	62
46	Greendale Subdivision	Alberta	23
47	Greenfield	Saskatchewan	38
48	Greenfield	New Brunswick - Nouveau-Brunswick	96
49	Greenfield	Nova Scotia - Nouvelle-Écosse	130
50	Greenfield	Nova Scotia - Nouvelle-Écosse	53
51	Greenfield	Nova Scotia - Nouvelle-Écosse	195
52	Greenfield	Ontario	136
53	Greenfield	Prince Edward Island - Île-du-Prince-Édouard	60
54	Greenfield Acres	Alberta	36
55	Greenfield Park Estates	Ontario	28
56	Greenhaven	Alberta	26
57	Greenhill	Nova Scotia - Nouvelle-Écosse	71

< In - Dans
= See - Voir

Tableau 1. Localités non constituées en ordre alphabétique selon la population et la localisation, Canada, 1986.

(Basé sur les données intégrales)

Census Division Division de recensement	Census Subdivision Subdivision de recensement	CSD Type Genre de SDR	N°
Alberni-Clayoquot Regional District Division No. 4 Division No. 1	Alberni-Clayoquot, Subd. A	SRD	1
	Division No. 4, Subd. A	SUN	2
	Alexander	LGD	3
Colchester County Kings County Columbia-Shuswap Regional District	Colchester, Subd. A	SCM	4
	Lot 63	LOT	5
	Columbia-Shuswap, Subd. B	SRD	6
Ottawa-Carleton Regional Municipality Division No. 11 Division No. 11	Osgoode	TP	7
	Leduc County No. 25	CM	8
	Sturgeon No. 90	MD	9
Northumberland County Division No. 15 Division No. 11	Seymour	TP	10
	Buckland No. 491	RM	11
	Parkland County No. 31	CM	12
Okanagan-Similkameen Regional District Kings County Dewdney-Alouette Regional District	Okanagan-Similkameen, Subd. B	SRD	13
	Kings, Subd. A	SCM	14
	Dewdney-Alouette, Subd. A	SRD	15
Central Kootenay Regional District Columbia-Shuswap Regional District East Kootenay Regional District	Central Kootenay, Subd. A	SRD	16
	Columbia-Shuswap, Subd. C	SRD	17
	East Kootenay, Subd. A	SRD	18
Lunenburg County Queens County East Kootenay Regional District	Lunenburg	MD	19
	Lot 30	LOT	20
	East Kootenay, Subd. B	SRD	21
Division No. 13 Division No. 8 York County	Lac Ste. Anne County No. 28	CM	22
	Division No. 8, Subd. H	SUN	23
	Stanley	PAR	24
Hants County Pictou County Division No. 9	West Hants	MD	25
	Pictou, Subd. B	SCM	26
	Division No. 9, Subd. C	SUN	27
Division No. 9 Thompson-Nicola Regional District Prascope and Russell United Counties	Division No. 9, Subd. C	SUN	28
	Thompson-Nicola, Subd. D	SRD	29
	West Hawkesbury	TP	30
Kings County York County Colchester County	Lot 39	LOT	31
	North Lake	PAR	32
	Colchester, Subd. C	SCM	33
Division No. 8 Carleton County Queens County	Red Deer County No. 23	CM	34
	Richmond	PAR	35
	Lot 30	LOT	36
Simcoe County Stormont, Dundas and Glengarry United Counties Division No. 6	West Gwillimbury	TP	37
	Lancaster	TP	38
	Rocky View No. 44	MD	39
Gloucester County Division No. 1 Durham Regional Municipality	Bathurst	PAR	40
	Division No. 1, Subd. E	SUN	41
	Scugog	TP	42
Durham Regional Municipality Division No. 11 Leeds and Grenville United Counties	Scugog	TP	43
	Strathcona County No. 20	CM	44
	Elizabethtown	TP	45
Division No. 13 Division No. 15 Carleton County	Barrhead County No. 11	CM	46
	Laird No. 404	RM	47
	Wicklow	PAR	48
Colchester County Hants County Queens County	Colchester, Subd. C	SCM	49
	East Hants	MD	50
	Queens, Subd. B	SCM	51
Stormont, Dundas and Glengarry United Counties Kings County Division No. 11	Kenyon	TP	52
	Lot 66	LOT	53
	Parkland County No. 31	CM	54
Durham Regional Municipality Division No. 11 Cumberland County	Scugog	TP	55
	Strathcona County No. 20	CM	56
	Cumberland, Subd. B	SCM	57

Table 1. Unincorporated Places in Alphabetical Order, Showing Population and Location, for Canada, 1986.

(Based on 100% Data)

No.	Unincorporated Place Localité non constituée	Province	Population
1	Greenhurst-Thurstonia	Ontario	147
2	Greenland	Manitoba	30
3	Greenland	Nova Scotia - Nouvelle-Écosse	163
4	Greenmount	Prince Edward Island - Île-du-Prince-Édouard	106
5	Greenock	New Brunswick - Nouveau-Brunswick	56
6	Greenpoint	Ontario	34
7	Greenridge Trailer Park	Nova Scotia - Nouvelle-Écosse	197
8	Greens Acres	Ontario	265
9	Greens Point	Nova Scotia - Nouvelle-Écosse	163
10	Greenshields	Alberta	56
11	Greenstreet	Saskatchewan	50
12	Greenville	Ontario	998
13	Greenvale	Prince Edward Island - Île-du-Prince-Édouard	131
14	Greenville	Nova Scotia - Nouvelle-Écosse	91
15	Greenville Station	Nova Scotia - Nouvelle-Écosse	38
16	Greenwater Subdivision	Saskatchewan	25
17	Greenway	Ontario	21
18	Greenwich	Nova Scotia - Nouvelle-Écosse	44
19	Greenwich	Prince Edward Island - Île-du-Prince-Édouard	37
20	Greenwich Hill	New Brunswick - Nouveau-Brunswick	75
21	Greenwold	Nova Scotia - Nouvelle-Écosse	338
22	Greenwood	Nova Scotia - Nouvelle-Écosse	114
23	Greenwood	Nova Scotia - Nouvelle-Écosse	225
24	Greenwood Estates	Alberta	120
25	Greenwood Island	Ontario	19
26	Greenwood Mobile Park	British Columbia - Colombie-Britannique	55
27	Greenwood Square	Nova Scotia - Nouvelle-Écosse	154
28	Gregg Settlement	New Brunswick - Nouveau-Brunswick	64
29	Gregory	Ontario	21
30	Greig Lake	Saskatchewan	6
31	Grenfell Heights	Newfoundland - Terre-Neuve	33
32	Grey Mills	New Brunswick - Nouveau-Brunswick	137
33	Grey River	Newfoundland - Terre-Neuve	233
34	Griffin	Saskatchewan	80
35	Griffith	Ontario	77
36	Grimms Settlement	Nova Scotia - Nouvelle-Écosse	66
37	Grimsthorpe	Ontario	80
38	Grindrod	British Columbia - Colombie-Britannique	107
39	Griquet	Newfoundland - Terre-Neuve	484
40	Griswold	Manitoba	69
41	Gronlid	Saskatchewan	93
42	Gros Nez	Nova Scotia - Nouvelle-Écosse	37
43	Gros-Cap	Quebec - Québec	606
44	Gros-Morne	Quebec - Québec	605
45	Grosse Isle	Manitoba	183
46	Grosse-Île	Quebec - Québec	431
47	Grosses Coques	Nova Scotia - Nouvelle-Écosse	377
48	Grosvenor	Nova Scotia - Nouvelle-Écosse	47
49	Grouard Mission	Alberta	352
50	Groundbirch	British Columbia - Colombie-Britannique	39
51	Grouse Meadows	Alberta	31
52	Grove Acres	Alberta	71
53	Grove Hill	New Brunswick - Nouveau-Brunswick	160
54	Groves Point	Nova Scotia - Nouvelle-Écosse	85
55	Grovesend	Ontario	43
56	Grub Road	New Brunswick - Nouveau-Brunswick	158
57	Gruenthal	Saskatchewan	41

< In - Dans
= See - Voir

Tableau 1. Localités non constituées en ordre alphabétique selon la population et la localisation, Canada, 1986.

(Basé sur les données intégrales)

Census Division - Division de recensement	Census Subdivision - Subdivision de recensement	CSD Type - Genre de SDR	N°
Victoria County	Verulam	TP	1
Division No. 2	Ste. Anne	RM	2
Annapolis County	Annapolis, Subd. A	SCM	3
Prince County	Lot 3	LOT	4
Charlotte County	Dumbarton	PAR	5
Prince Edward County	Sophiasburgh	TP	6
Halifax County	Halifax, Subd. D	SCM	7
Ottawa-Carleton Regional Municipality	Osgoode	TP	8
Pictou County	Pictou, Subd. C	SCM	9
Division No. 7	Mainwright No. 61	MD	10
Division No. 17	Britannia No. 502	RM	11
Hamilton-Wentworth Regional Municipality	Flamborough	T	12
Queens County	Lot 23	LOT	13
Yarmouth County	Yarmouth	MD	14
Cumberland County	Cumberland, Subd. D	SCM	15
Division No. 14	Bjorkdale No. 426	RM	16
Huron County	Stephen	TP	17
Kings County	Kings, Subd. C	SCM	18
Kings County	Lot 41	LOT	19
Kings County	Greenwich	PAR	20
Antigonish County	Antigonish, Subd. A	SCM	21
Halifax County	Halifax, Subd. G	SCM	22
Pictou County	Pictou, Subd. C	SCM	23
Division No. 11	Strathcona County No. 20	CM	24
Peterborough County	Smith	TP	25
Central Kootenay Regional District	Central Kootenay, Subd. B	SRD	26
Kings County	Kings, Subd. A	SCM	27
Carleton County	Wicklow	PAR	28
Muskoka District Municipality	Muskoka Lakes	TP	29
Division No. 17	Greig Lake	RV	30
Division No. 6	Grand Falls	T	31
Kings County	Kingston	PAR	32
Division No. 3	Division No. 3, Subd. F	SUN	33
Division No. 2	Griffin No. 66	RM	34
Renfrew County	Griffith and Matawatchan	TP	35
Lunenburg County	Lunenburg	MD	36
Manitoulin District	Manitoulin, Unorganized, Centre Part	UNO	37
North Okanagan Regional District	North Okanagan, Subd. A	SRD	38
Division No. 9	St. Lunaire-Griquet	COM	39
Division No. 6	Sifton	RM	40
Division No. 14	Willow Creek No. 458	RM	41
Richmond County	Richmond, Subd. C	SCM	42
Îles-de-la-Madeleine	L'Étang-du-Nord	SD	43
Gaspé-Ouest	Saint-Maxime-du-Mont-Louis	SD	44
Division No. 14	Rosser	RM	45
Îles-de-la-Madeleine	Grosse-Île	SD	46
Digby County	Clare	MD	47
Guysborough County	Guysborough	MD	48
Division No. 17	Improvement District No. 17	ID	49
Peace River-Liard Regional District	Peace River-Liard, Subd. C	SRD	50
Division No. 10	Camrose County No. 22	CM	51
Division No. 11	Parkland County No. 31	CM	52
Saint John County	Saint Martins	PAR	53
Cape Breton County	Cape Breton, Subd. A	SCM	54
Elgin County	Malahide	TP	55
Albert County	Coverdale	PAR	56
Division No. 15	Rosthern No. 403	RM	57

Table 1. Unincorporated Places in Alphabetical Order, Showing Population and Location, for Canada, 1986.

(Based on 100% Data)

No.	Unincorporated Place Localité non constituée	Province	Population
1	Grunthal	Manitoba	639
2	Guaytown	Ontario	87
3	Guernsey Cove	Prince Edward Island - Île-du-Prince-Édouard	68
4	Guilds	Ontario	73
5	Guimond-Village	New Brunswick - Nouveau-Brunswick	292
6	Guinea	Nova Scotia - Nouvelle-Écosse	46
7	Guises Beach	Saskatchewan	15
8	Gull Island	Newfoundland - Terre-Neuve	396
9	Gull Lake	Manitoba	16
10	Gullies	Newfoundland - Terre-Neuve	112
11	Gullivers Cove	Nova Scotia - Nouvelle-Écosse	79
12	Gunn	Alberta	144
13	Gunners Cove	Newfoundland - Terre-Neuve	43
14	Gunning Cove	Nova Scotia - Nouvelle-Écosse	97
15	Gunnmanor	Alberta	71
16	Gunter	Ontario	59
17	Gunton	Manitoba	128
18	Guthrie	Ontario	188
19	Guy	Alberta	54
20	Guyenne	Quebec - Québec	110
21	Guysborough	Nova Scotia - Nouvelle-Écosse	643
22	Guysborough	Ontario	30
23	Guysborough Intervale	Nova Scotia - Nouvelle-Écosse	50
24	Gwynne	Alberta	118
25	Gypsum Mines	Nova Scotia - Nouvelle-Écosse	112
26	Gypsumville	Manitoba	105
27	Gypsumville	Newfoundland - Terre-Neuve	245
28	Habitant	Nova Scotia - Nouvelle-Écosse	214
29	Hache Road	New Brunswick - Nouveau-Brunswick	45
30	Hacheyville	New Brunswick - Nouveau-Brunswick	223
31	Hacienda Estates	Alberta	28
32	Hacketts Cove	Nova Scotia - Nouvelle-Écosse	361
33	Hadashville	Manitoba	26
34	Haddon Hill	Nova Scotia - Nouvelle-Écosse	51
35	Haddon Hill Subdivision	Nova Scotia - Nouvelle-Écosse	40
36	Hadleyville	Nova Scotia - Nouvelle-Écosse	69
37	Hagar	Ontario	184
38	Hagen	Saskatchewan	29
39	Hagensborg	British Columbia - Colombie-Britannique	557
40	Haggertys Cove	New Brunswick - Nouveau-Brunswick	61
41	Haigs	Ontario	38
42	Haines Lake	Ontario	40
43	Hainsville	Ontario	106
44	Halbstadt	Manitoba	31
45	Halcomb	New Brunswick - Nouveau-Brunswick	140
46	Haley Station	Ontario	121
47	Half Moon Estates	Alberta	103
48	Half Moon Lake	Alberta	100
49	Half Moon Subdivision	Nova Scotia - Nouvelle-Écosse	239
50	Halfmoon Bay	British Columbia - Colombie-Britannique	539
51	Halfway Brook	Nova Scotia - Nouvelle-Écosse	53
52	Halfway Point	Newfoundland - Terre-Neuve	363
53	Halfway River	Nova Scotia - Nouvelle-Écosse	63
54	Haliburton	Nova Scotia - Nouvelle-Écosse	86
55	Haliburton	Ontario	1878
56	Haliburton	Prince Edward Island - Île-du-Prince-Édouard	21
57	Halibut Bay	Nova Scotia - Nouvelle-Écosse	19

< In - Dans
= See - Voir

Tableau 1. Localités non constituées en ordre alphabétique selon la population et la localisation, Canada, 1986.

(Basé sur les données intégrales)

Census Division Division de recensement	Census Subdivision Subdivision de recensement	CSD Type Genre de SDR	N ^o
Division No. 2 Stormont, Dundas and Glengarry United Counties Kings County	Hanover Kenyon Lot 64	RM TP LOT	1 2 3
Kent County Kent County Annapolis County	Harwich Saint-Louis Annapolis, Subd. A	TP PAR SCM	4 5 6
Division No. 15 Division No. 1 Division No. 13	Lakeland No. 521 Division No. 1, Subd. G St. Clements	RM SUN RM	7 8 9
Division No. 1 Digby County Division No. 13	Division No. 1, Subd. M Digby Lac Ste. Anne County No. 28	SUN MD CM	10 11 12
Division No. 9 Shelburne County Division No. 11	St. Lunaire-Griquet Shelburne Strathcona County No. 20	COM MD CM	13 14 15
Hastings County Division No. 14 Simcoe County	Tudor and Cashel Rockwood Oro	TP RM TP	16 17 18
Division No. 19 Abitibi Guysborough County	Smoky River No. 130 Abitibi, partie Lac-Chicobi Guysborough	MD UNO MD	19 20 21
Haldimand-Norfolk Regional Municipality Guysborough County Division No. 11	Norfolk Guysborough Metaskiwin County No. 10	TP MD CM	22 23 24
Hants County Division No. 18 Division No. 1	West Hants Grahamdale Division No. 1, Subd. Y	MD LGD SUN	25 26 27
Kings County Gloucester County Gloucester County	Kings, Subd. B Inkerman Saint-Isidore	SCM PAR PAR	28 29 30
Division No. 11 Halifax County Division No. 1	Parkland County No. 31 Halifax, Subd. B Reynolds	CM SCM LGD	31 32 33
Lunenburg County Lunenburg County Guysborough County	Chester Chester Guysborough	MD MD MD	34 35 36
Sudbury District Division No. 15 Central Coast Regional District	Ratter and Dunnet Birch Hills No. 460 Central Coast, Subd. A	TP RM SRD	37 38 39
Charlotte County Northumberland County Parry Sound District	Lepreau Seymour Foley	PAR TP TP	40 41 42
Stormont, Dundas and Glengarry United Counties Division No. 3 Northumberland County	Matilda Rhineland Southesk	TP RM PAR	43 44 45
Renfrew County Division No. 11 Division No. 11	Ross Strathcona County No. 20 Strathcona County No. 20	TP CM CM	46 47 48
Colchester County Sunshine Coast Regional District Colchester County	Colchester, Subd. B Sunshine Coast, Subd. A Colchester, Subd. C	SCM SRD SCM	49 50 51
Division No. 5 Cumberland County Pictou County	Halfway Point and Others Cumberland, Subd. A Pictou, Subd. A	T SCM SCM	52 53 54
Haliburton County Prince County Halifax County	Dysart and Others Lot 7 Halifax, Subd. B	TP LOT SCM	55 56 57

Table 1. Unincorporated Places in Alphabetical Order, Showing Population and Location, for Canada, 1986.

(Based on 100% Data)

No.	Unincorporated Place Localité non constituée	Province	Population
1	Hall Glen	Ontario	27
2	Hall's Harbour	Nova Scotia - Nouvelle-Écosse	94
3	Hallebourg	Ontario	401
4	Halloway	Ontario	57
5	Halls Hill	New Brunswick - Nouveau-Brunswick	24
6	Halls Town	Newfoundland - Terre-Neuve	336
7	Hallville	Ontario	151
8	Ham-Nord	Quebec - Québec	493
9	Hamer Bay	Ontario	35
10	Hamillville	Ontario	51
11	Hamilton	Prince Edward Island - Île-du-Prince-Édouard	115
12	Hamilton Subdivision	Ontario	458
13	Hammond	New Brunswick - Nouveau-Brunswick	190
14	Hammond	Ontario	806
15	Hammonds Plains	Nova Scotia - Nouvelle-Écosse	174
16	Hammondvale	New Brunswick - Nouveau-Brunswick	131
17	Hammondview Subdivision	New Brunswick - Nouveau-Brunswick	99
18	Hampshire	Prince Edward Island - Île-du-Prince-Édouard	240
19	Hampshire Mills	Ontario	13
20	Hampstead	New Brunswick - Nouveau-Brunswick	97
21	Hampstead	Ontario	15
22	Hampton	Nova Scotia - Nouvelle-Écosse	172
23	Hampton	Ontario	719
24	Hampton	Prince Edward Island - Île-du-Prince-Édouard	174
25	Hamtown Corner	New Brunswick - Nouveau-Brunswick	15
26	Hanbury	British Columbia - Colombie-Britannique	26
27	Hanbury	Ontario	37
28	Hanceville	British Columbia - Colombie-Britannique	65
29	Handsworth	Saskatchewan	20
30	Haneytown	New Brunswick - Nouveau-Brunswick	306
31	Hanford Brook	New Brunswick - Nouveau-Brunswick	39
32	Hannamville	Nova Scotia - Nouvelle-Écosse	63
33	Hansford	Nova Scotia - Nouvelle-Écosse	39
34	Hanson Estates	Alberta	29
35	Hanson Subdivision	Alberta	41
36	Hansonville	Alberta	25
37	Hants Border	Nova Scotia - Nouvelle-Écosse	636
38	Hanwell	New Brunswick - Nouveau-Brunswick	180
39	Hanwell Hamlet	New Brunswick - Nouveau-Brunswick	25
40	Happy Acres	Alberta	49
41	Happy Mobile Home Park	Nova Scotia - Nouvelle-Écosse	405
42	Happy Valley	Ontario	99
43	Harbour Centre	Nova Scotia - Nouvelle-Écosse	74
44	Harbour Main	Newfoundland - Terre-Neuve	951
45	Harbour Mille	Newfoundland - Terre-Neuve	292
46	Harbour Round	Newfoundland - Terre-Neuve	331
47	Harbour Village	Ontario	71
48	Harbourview	Nova Scotia - Nouvelle-Écosse	170
49	Harbourville	Nova Scotia - Nouvelle-Écosse	177
50	Harcourt	New Brunswick - Nouveau-Brunswick	145
51	Harcourt	Newfoundland - Terre-Neuve	271
52	Harcourt	Ontario	153
53	Harder Acres	Alberta	31
54	Harding	Manitoba	20
55	Hardings Point	New Brunswick - Nouveau-Brunswick	58
56	Hardrock Townsite	Ontario	37
57	Hardwicke	New Brunswick - Nouveau-Brunswick	213

< In - Dans
= See - Voir

Tableau 1. Localités non constituées en ordre alphabétique selon la population et la localisation, Canada, 1986.

(Basé sur les données intégrales)

Census Division - Division de recensement	Census Subdivision - Subdivision de recensement	CSD Type - Genre de SDR	N°
Peterborough County	Dummer	TP	1
Kings County	Kings, Subd. B	SCM	2
Cochrane District	Cochrane, Unorganized, North Part	UNO	3
Hastings County	Thurlow	TP	4
Westmorland County	Westmorland	PAR	5
Division No. 1	Division No. 1, Subd. M	SUN	6
Stormont, Dundas and Glengarry United Counties	Mountain	TP	7
Wolfe	Ham-Nord	CT	8
Parry Sound District	Humphrey	TP	9
Simcoe County	Flos	TP	10
Prince County	Lot 18	LOT	11
Wellington County	Guelph	TP	12
Victoria County	Drummond	PAR	13
Prescott and Russell United Counties	Clarence	TP	14
Halifax County	Halifax, Subd. C	SCM	15
Kings County	Hammond	PAR	16
Kings County	Rothesay	PAR	17
Queens County	Lot 31	LOT	18
Simcoe County	Orillia	TP	19
Queens County	Hampstead	PAR	20
Perth County	North Easthope	TP	21
Annapolis County	Annapolis, Subd. B	SCM	22
Durham Regional Municipality	Newcastle	T	23
Queens County	Lot 29	LOT	24
York County	Douglas	PAR	25
East Kootenay Regional District	East Kootenay, Subd. C	SRD	26
Timiskaming District	Harley	TP	27
Cariboo Regional District	Cariboo, Subd. C	SRD	28
Division No. 1	Golden West No. 95	RM	29
Sunbury County	Burton	PAR	30
Saint John County	Saint Martins	PAR	31
Annapolis County	Annapolis, Subd. D	SCM	32
Cumberland County	Cumberland, Subd. D	SCM	33
Division No. 11	Strathcona County No. 20	CM	34
Division No. 11	Sturgeon No. 90	MD	35
Division No. 14	Improvement District No. 14	ID	36
Kings County	Kings, Subd. D	SCM	37
York County	Kingsclear	PAR	38
York County	Kingsclear	PAR	39
Division No. 11	Parkland County No. 31	CM	40
Hants County	East Hants	MD	41
York Regional Municipality	King	TP	42
Antigonish County	Antigonish, Subd. A	SCM	43
Division No. 1	Harbour Main-Chapel Cove-Lakeview	T	44
Division No. 2	Division No. 2, Subd. I	SUN	45
Division No. 8	Division No. 8, Subd. A	SUN	46
Simcoe County	Mara	TP	47
Inverness County	Inverness, Subd. B	SCM	48
Kings County	Kings, Subd. A	SCM	49
Kent County	Harcourt (includes Huskisson)	PAR	50
Division No. 7	Division No. 7, Subd. K	SUN	51
Haliburton County	Cardiff	TP	52
Division No. 11	Parkland County No. 31	CM	53
Division No. 6	Woodworth	RM	54
Kings County	Westfield	PAR	55
Thunder Bay District	Thunder Bay, Unorganized	UNO	56
Northumberland County	Hardwicke	PAR	57

Table 1. Unincorporated Places in Alphabetical Order, Showing Population and Location, for Canada, 1986.

(Based on 100% Data)

No.	Unincorporated Place Localité non constituée	Province	Population
1	Hardwicke Island	British Columbia - Colombie-Britannique	6
2	Hardwood Hill	Nova Scotia - Nouvelle-Écosse	47
3	Hardwood Lands	Nova Scotia - Nouvelle-Écosse	205
4	Hardwood Ridge	New Brunswick - Nouveau-Brunswick	218
5	Harewood	New Brunswick - Nouveau-Brunswick	55
6	Hargrave	Manitoba	14
7	Hargrove Beach	Ontario	21
8	Harlem	Ontario	22
9	Harley	Ontario	107
10	Harlock	Ontario	16
11	Harlowe	Ontario	63
12	Harmattan	Alberta	31
13	Harmony	Nova Scotia - Nouvelle-Écosse	194
14	Harmony	Nova Scotia - Nouvelle-Écosse	245
15	Harmony	Ontario	43
16	Harmony	Ontario	15
17	Harmony	Ontario	17
18	Harmony	Prince Edward Island - Île-du-Prince-Édouard	66
19	Harmony Beach	Ontario	90
20	Harmony Heights Trailer Park	British Columbia - Colombie-Britannique	67
21	Harmony Junction-Souris Line Road	Prince Edward Island - Île-du-Prince-Édouard	205
22	Harmony Mills	Nova Scotia - Nouvelle-Écosse	176
23	Harold	Ontario	39
24	Harpellville	Nova Scotia - Nouvelle-Écosse	36
25	Harper	Ontario	15
26	Harper	Prince Edward Island - Île-du-Prince-Édouard	137
27	Harper Corners	Ontario	76
28	Harper Ranch	British Columbia - Colombie-Britannique	9
29	Harper Settlement	New Brunswick - Nouveau-Brunswick	21
30	Harpurhey	Ontario	139
31	Harricana-Ouest	Quebec - Québec	173
32	Harricott	Newfoundland - Terre-Neuve	105
33	Harristsfield	Nova Scotia - Nouvelle-Écosse	517
34	Harrigan Cove	Nova Scotia - Nouvelle-Écosse	99
35	Harrington	Nova Scotia - Nouvelle-Écosse	31
36	Harrington	Prince Edward Island - Île-du-Prince-Édouard	268
37	Harrington	Quebec - Québec	57
38	Harrington Harbour	Quebec - Québec	314
39	Harris Acres	Alberta	59
40	Harris Lake	Ontario	16
41	Harris Point	Newfoundland - Terre-Neuve	143
42	Harrisburg	Ontario	170
43	Harrison Corners	Ontario	17
44	Harrison Mills	British Columbia - Colombie-Britannique	181
45	Harrison Settlement	New Brunswick - Nouveau-Brunswick	14
46	Harrison Settlement	Nova Scotia - Nouvelle-Écosse	55
47	Harriston	Nova Scotia - Nouvelle-Écosse	46
48	Harrogate	British Columbia - Colombie-Britannique	36
49	Harrop	British Columbia - Colombie-Britannique	95
50	Harrowsmith	Ontario	63
51	Harry's Harbour	Newfoundland - Terre-Neuve	212
52	Hartell	Alberta	17
53	Hartford	New Brunswick - Nouveau-Brunswick	58
54	Hartford	Nova Scotia - Nouvelle-Écosse	34
55	Hartin Settlement	New Brunswick - Nouveau-Brunswick	31
56	Hartington	Ontario	100
57	Hartley	Ontario	40

< In - Dans
= See - Voir

Tableau 1. Localités non constituées en ordre alphabétique selon la population et la localisation, Canada, 1986.

(Basé sur les données intégrales)

Census Division - Division de recensement	Census Subdivision - Subdivision de recensement	CSD Type - Genre de SDR	N°
Comox-Strathcona Regional District	Comox-Strathcona, Subd. A	SRD	1
Pictou County	Pictou, Subd. A	SCM	2
Hants County	East Hants	MD	3
Sunbury County	Northfield	PAR	4
Westmorland County	Salisbury	PAR	5
Division No. 6	Wallace	RM	6
Victoria County	Eldon	TP	7
Leeds and Grenville United Counties	Bastard and South Burgess	TP	8
Brant County	Burford	TP	9
Huron County	Hullett	TP	10
Frontenac County	Barrie	TP	11
Division No. 6	Mountain View County No. 17	CM	12
Colchester County	Colchester, Subd. C	SCM	13
Kings County	Kings, Subd. A	SCM	14
Algoma District	St. Joseph	TP	15
Perth County	South Easthope	TP	16
Stormont, Dundas and Glengarry United Counties	Mountain	TP	17
Prince County	Lot 14	LOT	18
Algoma District	Algoma, Unorganized, North Part	UNO	19
Fraser-Fort George Regional District	Fraser-Fort George, Subd. A	SRD	20
Kings County	Lot 45	LOT	21
Queens County	Queens, Subd. B	SCM	22
Hastings County	Rawdon	TP	23
Guysborough County	St. Mary's	MD	24
Lanark County	Bathurst	TP	25
Prince County	Lot 1	LOT	26
Hamilton-Wentworth Regional Municipality	Flamborough	T	27
Thompson-Nicola Regional District	Thompson-Nicola, Subd. B	SRD	28
Kings County	Cardwell	PAR	29
Huron County	Tuckersmith	TP	30
Abitibi	Saint-Mathieu	P	31
Division No. 1	Division No. 1, Subd. W	SUN	32
Halifax County	Halifax, Subd. B	SCM	33
Halifax County	Halifax, Subd. G	SCM	34
Digby County	Clare	MD	35
Queens County	Lot 33	LOT	36
Argenteuil	Harrington	CT	37
Saguenay	Côte-Nord-du-Golfe-Saint-Laurent	SD	38
Division No. 11	Parkland County No. 31	CM	39
Parry Sound District	Parry Sound, Unorganized, Centre Part	UNO	40
Division No. 8	Division No. 8, Subd. L	SUN	41
Brant County	South Dumfries	TP	42
Stormont, Dundas and Glengarry United Counties	Cornwall	TP	43
Fraser-Cheam Regional District	Fraser-Cheam, Subd. C	SRD	44
Albert County	Elgin	PAR	45
Cumberland County	Cumberland, Subd. A	SCM	46
Lunenburg County	Chester	MD	47
Columbia-Shuswap Regional District	Columbia-Shuswap, Subd. A	SRD	48
Central Kootenay Regional District	Central Kootenay, Subd. B	SRD	49
Frontenac County	Portland	TP	50
Division No. 8	Division No. 8, Subd. P	SUN	51
Division No. 6	Foothills No. 31	MD	52
Carleton County	Wakefield	PAR	53
Cumberland County	Cumberland, Subd. D	SCM	54
York County	Canterbury	PAR	55
Frontenac County	Portland	TP	56
Victoria County	Eldon	TP	57

Table 1. Unincorporated Places in Alphabetical Order, Showing Population and Location, for Canada, 1986.

(Based on 100% Data)

No.	Unincorporated Place Localité non constituée	Province	Population
1	Hartley Settlement	New Brunswick - Nouveau-Brunswick	38
2	Hartley Subdivision	British Columbia - Colombie-Britannique	26
3	Hartlin Settlement	Nova Scotia - Nouvelle-Écosse	47
4	Hartsmere	Ontario	55
5	Hartsville	Prince Edward Island - Île-du-Prince-Édouard	36
6	Hartz Point	Nova Scotia - Nouvelle-Écosse	27
7	Harvey	New Brunswick - Nouveau-Brunswick	71
8	Harvey Bank	New Brunswick - Nouveau-Brunswick	16
9	Harvey Settlement	New Brunswick - Nouveau-Brunswick	146
10	Harvie Heights	Alberta	178
11	Harwich = McKay's Corners	Ontario	
12	Harwood	Ontario	231
13	Haskett	Manitoba	63
14	Hassett	Nova Scotia - Nouvelle-Écosse	134
15	Hastings	Nova Scotia - Nouvelle-Écosse	31
16	Hastings	Nova Scotia - Nouvelle-Écosse	283
17	Hastings Lake	Alberta	36
18	Hatchet Cove	Newfoundland - Terre-Neuve	102
19	Hatchet Harbour	Newfoundland - Terre-Neuve	58
20	Hatchet Lake	Nova Scotia - Nouvelle-Écosse	790
21	Hatfield Point	New Brunswick - Nouveau-Brunswick	179
22	Hatzic Island	British Columbia - Colombie-Britannique	254
23	Hatzic Prairie And Area	British Columbia - Colombie-Britannique	338
24	Haut Sheila	New Brunswick - Nouveau-Brunswick	873
25	Haut Shippegan	New Brunswick - Nouveau-Brunswick	266
26	Haut-Lameque	New Brunswick - Nouveau-Brunswick	351
27	Haut-Paquetville	New Brunswick - Nouveau-Brunswick	297
28	Haut-Rivière-du-Portage	New Brunswick - Nouveau-Brunswick	495
29	Haut-Saint-Raphaël	New Brunswick - Nouveau-Brunswick	160
30	Haut-Sainte-Rose	New Brunswick - Nouveau-Brunswick	416
31	Haute-Aboujagene	New Brunswick - Nouveau-Brunswick	843
32	Havelock	New Brunswick - Nouveau-Brunswick	399
33	Havelock	Nova Scotia - Nouvelle-Écosse	75
34	Havelock Corners	Ontario	20
35	Havilland	Ontario	116
36	Havre Boucher	Nova Scotia - Nouvelle-Écosse	539
37	Havre-Aubert	Quebec - Québec	365
38	Hawk Junction	Ontario	333
39	Hawker	Nova Scotia - Nouvelle-Écosse	47
40	Hawkins Corner	New Brunswick - Nouveau-Brunswick	121
41	Hawkins Lake Subdivision	British Columbia - Colombie-Britannique	40
42	Hawkshaw	New Brunswick - Nouveau-Brunswick	56
43	Hawthorne	Nova Scotia - Nouvelle-Écosse	32
44	Hawtrey	Ontario	39
45	Hay Cove	Newfoundland - Terre-Neuve	79
46	Hay Cove	Nova Scotia - Nouvelle-Écosse	37
47	Haydon	Ontario	155
48	Hayes Corners	Ontario	27
49	Hayes Subdivision	Nova Scotia - Nouvelle-Écosse	429
50	Hayesland	Ontario	25
51	Hayesville	New Brunswick - Nouveau-Brunswick	104
52	Haynes	Alberta	27
53	Hays	Alberta	118
54	Hays River	Nova Scotia - Nouvelle-Écosse	31
55	Haysville	Ontario	88
56	Hayter	Alberta	61
57	Haywards Cove	Newfoundland - Terre-Neuve	56

< In - Dans
= See - Voir

Tableau 1. Localités non constituées en ordre alphabétique selon la population et la localisation, Canada, 1986.

(Basé sur les données intégrales)

Census Division - Division de recensement	Census Subdivision - Subdivision de recensement	CSD Type - Genre de SDR	N°
Carleton County	Wicklow	PAR	1
Cariboo Regional District	Cariboo, Subd. A	SRD	2
Halifax County	Halifax, Subd. F	SCM	3
Hastings County	Mayo	TP	4
Queens County	Lot 31	LOT	5
Shelburne County	Shelburne	MD	6
Albert County	Harvey	PAR	7
Albert County	Harvey	PAR	8
York County	Manners Sutton	PAR	9
Division No. 15	Improvement District No. 8	ID	10
Northumberland County	Hamilton	TP	11
Division No. 3	Stanley	RM	12
Digby County	Clare	MD	13
Annapolis County	Annapolis, Subd. D	SCM	14
Cumberland County	Cumberland, Subd. C	SCM	15
Division No. 11	Strathcona County No. 20	CM	16
Division No. 7	Division No. 7, Subd. M	SUN	17
Division No. 8	Division No. 8, Subd. H	SUN	18
Halifax County	Halifax, Subd. B	SCM	19
Kings County	Springfield	PAR	20
Dawdney-Alouette Regional District	Dawdney-Alouette, Subd. A	SRD	21
Dawdney-Alouette Regional District	Dawdney-Alouette, Subd. A	SRD	22
Gloucester County	Saumarez	PAR	23
Gloucester County	Shippagan	PAR	24
Gloucester County	Shippagan	PAR	25
Gloucester County	Paquetville	PAR	26
Northumberland County	Alnwick	PAR	27
Gloucester County	Shippagan	PAR	28
Gloucester County	Inkerman	PAR	29
Westmorland County	Shediac	PAR	30
Kings County	Havelock	PAR	31
Digby County	Clare	MD	32
Oxford County	East Zorra-Tavistock	TP	33
Algoma District	Algoma, Unorganized, North Part	UNO	34
Antigonish County	Antigonish, Subd. B	SCM	35
Îles-de-la-Madeleine	Île-du-Havre-Aubert	SD	36
Algoma District	Algoma, Unorganized, North Part	UNO	37
Richmond County	Richmond, Subd. A	SCM	38
York County	Southampton	PAR	39
Cariboo Regional District	Cariboo, Subd. B	SRD	40
York County	Dumfries	PAR	41
Inverness County	Inverness, Subd. B	SCM	42
Oxford County	Norwich	TP	43
Division No. 9	Division No. 9, Subd. D	SUN	44
Richmond County	Richmond, Subd. B	SCM	45
Durham Regional Municipality	Newcastle	T	46
Leeds and Grenville United Counties	Rear of Yonge and Escott	TP	47
Kings County	Kings, Subd. A	SCM	48
Hamilton-Wentworth Regional Municipality	Flamborough	T	49
York County	Stanley	PAR	50
Division No. 8	Lacombe County No. 14	CM	51
Division No. 2	Teber No. 14	MD	52
Inverness County	Inverness, Subd. B	SCM	53
Waterloo Regional Municipality	Wilmot	TP	54
Division No. 7	Provost No. 52	MD	55
Division No. 7	St. Brendan's	COM	56
			57

Table 1. Unincorporated Places in Alphabetical Order, Showing Population and Location, for Canada, 1986.

(Based on 100% Data)

No.	Unincorporated Place Localité non constituée	Province	Population
1	Haywood	Manitoba	128
2	Hazel Dell	Saskatchewan	56
3	Hazel Hill	Nova Scotia - Nouvelle-Écosse	446
4	Hazelbrook	Prince Edward Island - Île-du-Prince-Édouard	263
5	Hazeldale	Nova Scotia - Nouvelle-Écosse	28
6	Hazeldean	New Brunswick - Nouveau-Brunswick	202
7	Hazelgrove	Prince Edward Island - Île-du-Prince-Édouard	94
8	Hazelridge	Manitoba	49
9	Hazelton	New Brunswick - Nouveau-Brunswick	93
10	Head Lake	Ontario	129
11	Head Of Cardigan	Prince Edward Island - Île-du-Prince-Édouard	91
12	Head Of Chezzetcook	Nova Scotia - Nouvelle-Écosse	563
13	Head Of Hillsborough	Prince Edward Island - Île-du-Prince-Édouard	63
14	Head Of Jeddore	Nova Scotia - Nouvelle-Écosse	619
15	Head Of Millstream	New Brunswick - Nouveau-Brunswick	117
16	Head Of Montague	Prince Edward Island - Île-du-Prince-Édouard	31
17	Head Of St. Margarets Bay	Nova Scotia - Nouvelle-Écosse	420
18	Head Of Wallace Bay	Nova Scotia - Nouvelle-Écosse	16
19	Headwaters Ranch	British Columbia - Colombie-Britannique	69
20	Healey's Heath	Ontario	118
21	Heaslip	Ontario	52
22	Heathbell	Nova Scotia - Nouvelle-Écosse	22
23	Heathcote	Ontario	80
24	Heather Beach	Nova Scotia - Nouvelle-Écosse	14
25	Heatherdale	Prince Edward Island - Île-du-Prince-Édouard	86
26	Heatherlea	Alberta	73
27	Heatherton	Newfoundland - Terre-Neuve	374
28	Heatherton	Nova Scotia - Nouvelle-Écosse	316
29	Heathland	New Brunswick - Nouveau-Brunswick	282
30	Hebbs Cross	Nova Scotia - Nouvelle-Écosse	363
31	Hebert	New Brunswick - Nouveau-Brunswick	50
32	Hebron	Nova Scotia - Nouvelle-Écosse	781
33	Hebron	Prince Edward Island - Île-du-Prince-Édouard	40
34	Heckmans Island	Nova Scotia - Nouvelle-Écosse	56
35	Heckston	Ontario	50
36	Hectanooga	Nova Scotia - Nouvelle-Écosse	70
37	Hedgeville	Nova Scotia - Nouvelle-Écosse	88
38	Hedley	British Columbia - Colombie-Britannique	274
39	Heidelberg	Ontario	597
40	Heinsburg	Alberta	59
41	Helenslea Estates	Alberta	59
42	Hells Gate	British Columbia - Colombie-Britannique	8
43	Hemford	Nova Scotia - Nouvelle-Écosse	233
44	Hemford Forest	Nova Scotia - Nouvelle-Écosse	34
45	Hemlock	Ontario	32
46	Hemlock Hill Trailer Park	Nova Scotia - Nouvelle-Écosse	37
47	Henderson	Ontario	22
48	Henderson Corner	Yukon	34
49	Henderson Settlement	New Brunswick - Nouveau-Brunswick	31
50	Hendon	Saskatchewan	51
51	Hendrick Développement	Quebec - Québec	96
52	Henfryn	Ontario	22
53	Hennigar	Nova Scotia - Nouvelle-Écosse	258
54	Hennigar Corner	New Brunswick - Nouveau-Brunswick	116
55	Henribourg	Saskatchewan	53
56	Henry And Ann Trailer Park	British Columbia - Colombie-Britannique	50
57	Herchmer	Manitoba	12

< In - Dans
= See - Voir

Tableau 1. Localités non constituées en ordre alphabétique selon la population et la localisation, Canada, 1986.

(Basé sur les données intégrales)

Census Division - Division de recensement	Census Subdivision - Subdivision de recensement	CSD Type - Genre de SDR	N°
Division No. 9 Division No. 9 Guysborough County	Grey	RM	1
	Hazel Dell No. 335	RM	2
	Guysborough	MD	3
Queens County Victoria County Victoria County	Lot 49	LOT	4
	Victoria, Subd. B	SCM	5
	Denmark	PAR	6
Queens County Division No. 12 Northumberland County	Lot 22	LOT	7
	Springfield	RM	8
	Blissfield	PAR	9
Victoria County Kings County Halifax County	Laxton, Digby and Longford	TP	10
	Lot 52	LOT	11
	Halifax, Subd. E	SCM	12
Kings County Halifax County Kings County	Lot 39	LOT	13
	Halifax, Subd. F	SCM	14
	Studholm	PAR	15
Kings County Halifax County Cumberland County	Lot 66	LOT	16
	Halifax, Subd. A	SCM	17
	Cumberland, Subd. D	SCM	18
Peace River-Liard Regional District Ottawa-Carleton Regional Municipality Timiskaming District	Peace River-Liard, Subd. B	SRD	19
	Goulbourn	TP	20
	Éventurel	TP	21
Pictou County Grey County Cumberland County	Pictou, Subd. A	SCM	22
	Euphrasia	TP	23
	Cumberland, Subd. C	SCM	24
Kings County Division No. 11 Division No. 4	Lot 59	LOT	25
	Parkland County No. 31	CM	26
	Division No. 4, Subd. B	SUN	27
Antigonish County Charlotte County Lunenburg County	Antigonish, Subd. B	SCM	28
	Saint Stephen	PAR	29
	Lunenburg	MD	30
Kent County Yarmouth County Prince County	Saint-Paul	PAR	31
	Yarmouth	MD	32
	Lot 8	LOT	33
Lunenburg County Leeds and Grenville United Counties Digby County	Lunenburg	MD	34
	South Gower	TP	35
	Clare	MD	36
Pictou County Okanagan-Similkameen Regional District Waterloo Regional Municipality	Pictou, Subd. A	SCM	37
	Okanagan-Similkameen, Subd. B	SRD	38
	Wellesley	TP	39
Division No. 12 Division No. 11 Fraser-Cheam Regional District	St. Paul County No. 19	CM	40
	Parkland County No. 31	CM	41
	Fraser-Cheam, Subd. A	SRD	42
Lunenburg County Lunenburg County Haldimand-Norfolk Regional Municipality	Lunenburg	MD	43
	Lunenburg	MD	44
	Norfolk	TP	45
Pictou County Frontenac County Yukon	Pictou, Subd. C	SCM	46
	Kennebec	TP	47
	Yukon, Unorganized	UNO	48
Queens County Division No. 10 Gatineau	Wickham	PAR	49
	Lakeview No. 337	RM	50
	Hull-Partie-Ouest	CT	51
Huron County Hants County Victoria County	Grey	TP	52
	East Hants	MD	53
	Drummond	PAR	54
Division No. 15 Cowichan Valley Regional District Division No. 23	Buckland No. 491	RM	55
	Cowichan Valley, Subd. A	SRD	56
	Division No. 23, Unorganized	UNO	57

Table 1. Unincorporated Places in Alphabetical Order, Showing Population and Location, for Canada, 1986.

(Based on 100% Data)

No.	Unincorporated Place Localité non constituée	Province	Population
1	Herder	Alberta	74
2	Herdman	Quebec - Québec	18
3	Heriot Bay	British Columbia - Colombie-Britannique	190
4	Heritage Corners	Ontario	61
5	Heritage Hills	Alberta	125
6	Heritage Woods Subdivision	Alberta	106
7	Herman Brothers Trailer Court	Saskatchewan	136
8	Hermans Island	Nova Scotia - Nouvelle-Écosse	30
9	Hermanville	Prince Edward Island - Île-du-Prince-Édouard	25
10	Hermitage	Prince Edward Island - Île-du-Prince-Édouard	64
11	Hermon	Ontario	95
12	Heron Bay North	Ontario	125
13	Herring Cove	Nova Scotia - Nouvelle-Écosse	1570
14	Herronton	Alberta	10
15	Hersonville	New Brunswick - Nouveau-Brunswick	17
16	Hesketh	Alberta	13
17	Hesson	Ontario	83
18	Hewitt Estates	Alberta	203
19	Hexham	New Brunswick - Nouveau-Brunswick	39
20	Heydon Bay	British Columbia - Colombie-Britannique	8
21	Hibbs Cove	Newfoundland - Terre-Neuve	64
22	Hibernia	Nova Scotia - Nouvelle-Écosse	96
23	Hibernia Cove	New Brunswick - Nouveau-Brunswick	53
24	Hickey Settlement	Ontario	24
25	Hickman's Harbour	Newfoundland - Terre-Neuve	462
26	Hickory Beach < Hickory Beach-Sandy Point	Ontario	
27	Hickory Beach-Sandy Point	Ontario	180
28	Hickory Corner	Ontario	15
29	Hickson	Ontario	119
30	Hicksville	New Brunswick - Nouveau-Brunswick	41
31	Hidden Valley	Nova Scotia - Nouvelle-Écosse	148
32	Higginsville	Nova Scotia - Nouvelle-Écosse	37
33	High Bank	Prince Edward Island - Île-du-Prince-Édouard	94
34	High Bluff	Manitoba	292
35	High Falls	Ontario	28
36	High Falls	Quebec - Québec	30
37	High Point Estates	Alberta	121
38	High Ridge Place	Alberta	128
39	High Ridge Properties	Alberta	88
40	Highfield	New Brunswick - Nouveau-Brunswick	66
41	Highland Acres	Alberta	56
42	Highland Acres	New Brunswick - Nouveau-Brunswick	269
43	Highland Beach	Ontario	7
44	Highland Glen	Ontario	53
45	Highland Grove	Ontario	108
46	Highland Park	Nova Scotia - Nouvelle-Écosse	228
47	Highland Park	Ontario	45
48	Highland Park Subdivision	Alberta	2
49	Highland Village	Nova Scotia - Nouvelle-Écosse	61
50	Highlands	Newfoundland - Terre-Neuve	170
51	Highlands Valley Trailer Park	British Columbia - Colombie-Britannique	31
52	Highridge	Alberta	16
53	Highroad Estates	Alberta	25
54	Highview Acres	Ontario	146
55	Highwater	Quebec - Québec	84
56	Highway Gardens Trailer Court	Manitoba	301
57	Highwood Beach	Saskatchewan	13

< In - Dans
= See - Voir

Tableau 1. Localités non constituées en ordre alphabétique selon la population et la localisation, Canada, 1986.

(Basé sur les données intégrales)

Census Division - Division de recensement	Census Subdivision - Subdivision de recensement	CSD Type - Genre de SDR	N°
Division No. 8 Huntingdon Comox-Strathcona Regional District	Red Deer County No. 23	CM	1
	Hinchinbrook	CT	2
	Comox-Strathcona, Subd. A	SRD	3
Ottawa-Carleton Regional Municipality Division No. 11 Division No. 6	Goulbourn	TP	4
	Strathcona County No. 20	CM	5
	Rocky View No. 44	MD	6
Division No. 6 Lunenburg County Kings County	Sherwood No. 159	RM	7
	Lunenburg	MD	8
	Lot 44	LOT	9
Queens County Hastings County Thunder Bay District	Lot 49	LOT	10
	Mayo	TP	11
	Thunder Bay, Unorganized	UNO	12
Halifax County Division No. 5 Charlotte County	Halifax, Subd. D	SCM	13
	Vulcan County No. 2	CM	14
	West Isles	PAR	15
Division No. 5 Perth County Division No. 11	Kneehill No. 48	MD	16
	Mornington	TP	17
	Sturgeon No. 90	MD	18
Northumberland County Comox-Strathcona Regional District Division No. 1	Hardwicke	PAR	19
	Comox-Strathcona, Subd. A	SRD	20
	Division No. 1, Subd. L	SUN	21
Queens County Charlotte County Hastings County	Queens, Subd. B	SCM	22
	West Isles	PAR	23
	Monteagle	TP	24
Division No. 7 Victoria County	Division No. 7, Subd. L	SUN	25
	Verulam	TP	27
Middlesex County Oxford County Westmorland County	Lobo	TP	28
	East Zorra-Tavistock	TP	29
	Salisbury	PAR	30
Annapolis County Halifax County Kings County	Annapolis, Subd. C	SCM	31
	Halifax, Subd. F	SCM	32
	Lot 64	LOT	33
Division No. 9 Algoma District Papineau	Portage la Prairie	RM	34
	Michipicoten	TP	35
	Bowman	SD	36
Division No. 6 Division No. 11 Division No. 8	Rocky View No. 44	MD	37
	Strathcona County No. 20	CM	38
	Red Deer County No. 23	CM	39
Queens County Division No. 11 York County	Johnston	PAR	40
	Parkland County No. 31	CM	41
	New Maryland	PAR	42
Durham Regional Municipality Lambton County Haliburton County	Scugog	TP	43
	Plympton	TP	44
	Cardiff	TP	45
Halifax County Rainy River District Division No. 13	Halifax, Subd. C	SCM	46
	Atikokan	TP	47
	Lac Ste. Anne County No. 28	CM	48
Colchester County Division No. 4 Thompson-Nicola Regional District	Colchester, Subd. A	SCM	49
	Division No. 4, Subd. B	SUN	50
	Thompson-Nicola, Subd. D	SRD	51
Division No. 13 Division No. 11 Victoria County	Barrhead County No. 11	CM	52
	Strathcona County No. 20	CM	53
	Emily	TP	54
Brome Division No. 13 Division No. 6	Potton	CT	55
	St. Andrews	RM	56
	Dufferin No. 190	RM	57

Table 1. Unincorporated Places in Alphabetical Order, Showing Population and Location, for Canada, 1986.

(Based on 100% Data)

No.	Unincorporated Place Localité non constituée	Province	Population
1	Hilbre	Manitoba	27
2	Hilda	Alberta	65
3	Hilden	Nova Scotia - Nouvelle-Écosse	1421
4	Hill Estates	Ontario	43
5	Hill Group	British Columbia - Colombie-Britannique	17
6	Hill in Vale Village Subdivision	Nova Scotia - Nouvelle-Écosse	25
7	Hillandale	New Brunswick - Nouveau-Brunswick	71
8	Hillaton	Nova Scotia - Nouvelle-Écosse	117
9	Hillcrest	Nova Scotia - Nouvelle-Écosse	37
10	Hillcrest Heights	Ontario	113
11	Hillcrest Trailer Park	Manitoba	49
12	Hilldale	New Brunswick - Nouveau-Brunswick	89
13	Hilldale Corner	New Brunswick - Nouveau-Brunswick	68
14	Hillgrade	Newfoundland - Terre-Neuve	157
15	Hillgrove	New Brunswick - Nouveau-Brunswick	98
16	Hillgrove	Nova Scotia - Nouvelle-Écosse	166
17	Hilliard	Alberta	47
18	Hillier	Ontario	92
19	Hillman	New Brunswick - Nouveau-Brunswick	22
20	Hillmond	Saskatchewan	30
21	Hillridge = Bacon Ridge	Manitoba	
22	Hills	British Columbia - Colombie-Britannique	148
23	Hills Point	New Brunswick - Nouveau-Brunswick	39
24	Hills Road	Nova Scotia - Nouvelle-Écosse	125
25	Hillsborough	Nova Scotia - Nouvelle-Écosse	19
26	Hillsborough Beach	Ontario	30
27	Hillsborough Estates	Alberta	13
28	Hillsburgh	Ontario	1267
29	Hillsburn	Nova Scotia - Nouvelle-Écosse	311
30	Hillsdale	Alberta	128
31	Hillsdale	Ontario	387
32	Hillside	British Columbia - Colombie-Britannique	43
33	Hillside	New Brunswick - Nouveau-Brunswick	14
34	Hillside	New Brunswick - Nouveau-Brunswick	66
35	Hillside	Nova Scotia - Nouvelle-Écosse	114
36	Hillside	Nova Scotia - Nouvelle-Écosse	207
37	Hillside	Ontario	179
38	Hillside Beach	Manitoba	74
39	Hillside Boularderie	Nova Scotia - Nouvelle-Écosse	122
40	Hillside Estates	Alberta	17
41	Hillside Estates	Alberta	73
42	Hillside Estates	Alberta	33
43	Hillside Park	Alberta	132
44	Hillsport	Ontario	35
45	Hillsvale	Nova Scotia - Nouvelle-Écosse	226
46	Hilltop Estates	Alberta	104
47	Hilltop Ranch	British Columbia - Colombie-Britannique	49
48	Hilltown	Nova Scotia - Nouvelle-Écosse	142
49	Hillview	Newfoundland - Terre-Neuve	299
50	Hillview Estates	Alberta	41
51	Hillview Estates	Alberta	28
52	Hilton	Ontario	52
53	Hirsch	Saskatchewan	11
54	Hitchcock	Saskatchewan	94
55	Hixon	British Columbia - Colombie-Britannique	357
56	Hnusa	Manitoba	59
57	Hoadley	Alberta	9

< In - Dans
= See - Voir

Tableau 1. Localités non constituées en ordre alphabétique selon la population et la localisation, Canada, 1986.

(Basé sur les données intégrales)

Census Division Division de recensement	Census Subdivision Subdivision de recensement	CSD Type Genre de SDR	N°
Division No. 18	Grahamdale	LGD	1
Division No. 1	Cypress No. 1	MD	2
Colchester County	Colchester, Subd. C	SCM	3
Peterborough County	Harvey	TP	4
Cariboo Regional District	Cariboo, Subd. A	SRD	5
Lunenburg County	Lunenburg	MD	6
Victoria County	Andover	PAR	7
Kings County	Kings, Subd. B	SCM	8
Antigonish County	Antigonish, Subd. A	SCM	9
Leeds and Grenville United Counties	Elizabethtown	TP	10
Division No. 14	Rockwood	RM	11
Kings County	Hammond	PAR	12
Victoria County	Denmark	PAR	13
Division No. 8	Division No. 8, Subd. H	SUN	14
Westmorland County	Salisbury	PAR	15
Digby County	Digby	MD	16
Division No. 10	Lamont County No. 30	CM	17
Prince Edward County	Hillier	TP	18
Carleton County	Woodstock	PAR	19
Division No. 17	Britannia No. 502	RM	20
Central Kootenay Regional District	Central Kootenay, Subd. B	SRD	22
Charlotte County	Saint David	PAR	23
Cape Breton County	Cape Breton, Subd. B	SCM	24
Inverness County	Inverness, Subd. B	SCM	25
Lambton County	Plympton	TP	26
Division No. 11	Sturgeon No. 90	MD	27
Wellington County	Erin	TP	28
Annapolis County	Annapolis, Subd. A	SCM	29
Division No. 11	Strathcona County No. 20	CM	30
Simcoe County	Medonte	TP	31
Sunshine Coast Regional District	Sunshine Coast, Subd. A	SRD	32
Albert County	Elgin	PAR	33
Victoria County	Perth	PAR	34
Cape Breton County	Cape Breton, Subd. B	SCM	35
Pictou County	Pictou, Subd. C	SCM	36
Muskoka District Municipality	Lake of Bays	TP	37
Division No. 1	Alexander	LGD	38
Cape Breton County	Cape Breton, Subd. A	SCM	39
Division No. 11	Metaskiwin County No. 10	CM	40
Division No. 11	Parkland County No. 31	CM	41
Division No. 12	St. Paul County No. 19	CM	42
Division No. 11	Strathcona County No. 20	CM	43
Thunder Bay District	Thunder Bay, Unorganized	UNO	44
Hants County	West Hants	MD	45
Division No. 19	Grande Prairie County No. 1	CM	46
Peace River-Liard Regional District	Peace River-Liard, Subd. B	SRD	47
Digby County	Clare	MD	48
Division No. 7	Division No. 7, Subd. M	SUN	49
Division No. 11	Parkland County No. 31	CM	50
Division No. 13	Lac Ste. Anne County No. 28	CM	51
Northumberland County	Brighton	TP	52
Division No. 1	Coalfields No. 4	RM	53
Division No. 1	Estevan No. 5	RM	54
Fraser-Fort George Regional District	Fraser-Fort George, Subd. A	SRD	55
Division No. 18	Bifrost	RM	56
Division No. 8	Ponoka County No. 3	CM	57

Table 1. Unincorporated Places in Alphabetical Order, Showing Population and Location, for Canada, 1986.

(Based on 100% Data)

No.	Unincorporated Place Localité non constituée	Province	Population
1	Hoards	Ontario	50
2	Hobbema	Alberta	33
3	Hochfeld	Manitoba	270
4	Hockley	Ontario	232
5	Hodge's Cove	Newfoundland - Terre-Neuve	416
6	Hodgson	British Columbia - Colombie-Britannique	72
7	Hodgson	Manitoba	102
8	Hodson	Nova Scotia - Nouvelle-Écosse	32
9	Hoey	Saskatchewan	76
10	Hoffman Beach	Alberta	3
11	Hoffman Subdivision	Ontario	212
12	Holbein	Saskatchewan	94
13	Holberg	British Columbia - Colombie-Britannique	355
14	Holbrook	Ontario	75
15	Holderville	New Brunswick - Nouveau-Brunswick	74
16	Holiday Pines Park	Ontario	13
17	Holland	Manitoba	423
18	Holland Centre	Ontario	189
19	Holland Subdivision	Alberta	128
20	Holleford	Ontario	18
21	Hollen	Ontario	20
22	Holmesville	New Brunswick - Nouveau-Brunswick	312
23	Holmesville	Ontario	113
24	Holmfield	Manitoba	35
25	Holmwood	British Columbia - Colombie-Britannique	25
26	Holstein	Ontario	265
27	Holt	Ontario	42
28	Holtville	New Brunswick - Nouveau-Brunswick	282
29	Holtyre	Ontario	15
30	Holyrood	Ontario	30
31	Home Acres	Alberta	17
32	Homestead Trailer Park	British Columbia - Colombie-Britannique	34
33	Hometown	Ontario	173
34	Homeville	Nova Scotia - Nouvelle-Écosse	55
35	Homewood	Manitoba	44
36	Honey Harbour And Area < Honey Harbour-Roberts Island	Ontario	
37	Honey Harbour-Roberts Island	Ontario	558
38	Honey's Beach	Ontario	70
39	Honeydale	New Brunswick - Nouveau-Brunswick	109
40	Honeymoon Bay	British Columbia - Colombie-Britannique	211
41	Honeymoon Creek	British Columbia - Colombie-Britannique	21
42	Honeywell Corners	Ontario	53
43	Honeywood	Ontario	137
44	Honfleur	Quebec - Québec	139
45	Hoop's Loop	Manitoba	39
46	Hoosier	Saskatchewan	26
47	Hope Bay	Ontario	35
48	Hope River	Prince Edward Island - Île-du-Prince-Édouard	19
49	Hopeall	Newfoundland - Terre-Neuve	322
50	Hopedale	Prince Edward Island - Île-du-Prince-Édouard	38
51	Hopefield	Prince Edward Island - Île-du-Prince-Édouard	132
52	Hopetown	Quebec - Québec	220
53	Hopeville	Ontario	36
54	Hopewell	Nova Scotia - Nouvelle-Écosse	446
55	Hopewell Cape	New Brunswick - Nouveau-Brunswick	199
56	Hopewell Hill	New Brunswick - Nouveau-Brunswick	194
57	Hopkins Landing	British Columbia - Colombie-Britannique	189

< In - Dans
= See - Voir

Tableau 1. Localités non constituées en ordre alphabétique selon la population et la localisation, Canada, 1986.

(Basé sur les données intégrales)

Census Division Division de recensement	Census Subdivision Subdivision de recensement	CSD Type - Genre de SDR	N°
Northumberland County	Seymour	TP	1
Division No. 8	Ponoka County No. 3	CM	2
Division No. 3	Stanley	RM	3
Dufferin County	Mono	TP	4
Division No. 7	Division No. 7, Subd. M	SUN	5
Cariboo Regional District	Cariboo, Subd. B	SRD	6
Division No. 18	Fisher	LGD	7
Pictou County	Pictou, Subd. A	SCM	8
Division No. 15	St. Louis No. 431	RM	9
Division No. 13	Lac Ste. Anne County No. 28	CM	10
Renfrew County	Petawawa	TP	11
Division No. 16	Shellbrook No. 493	RM	12
Mount Waddington Regional District	Mount Waddington, Subd. B	SRD	13
Oxford County	Norwich	TP	14
Kings County	Kingston	PAR	15
Peterborough County	Asphodel	TP	16
Division No. 8	Victoria	RM	17
Grey County	Holland	TP	18
Division No. 11	Strathcona County No. 20	CM	19
Frontenac County	Portland	TP	20
Wellington County	Maryborough	TP	21
Carleton County	Kent	PAR	22
Huron County	Goderich	TP	23
Division No. 5	Turtle Mountain	RM	24
Thompson-Nicola Regional District	Thompson-Nicola, Subd. E	SRD	25
Grey County	Egremont	TP	26
York Regional Municipality	East Gwillimbury	T	27
Northumberland County	Ludlow	PAR	28
Cochrane District	Cochrane, Unorganized, North Part	UNO	29
Bruce County	Kinloss	TP	30
Division No. 13	Lac Ste. Anne County No. 28	CM	31
Columbia-Shuswap Regional District	Columbia-Shuswap, Subd. C	SRD	32
Simcoe County	Wasage Beach	T	33
Cape Breton County	Cape Breton, Subd. B	SCM	34
Division No. 3	Dufferin	RM	35
Muskoka District Municipality	Georgian Bay	TP	37
Durham Regional Municipality	Scugog	TP	38
Charlotte County	Saint David	PAR	39
Cowichan Valley Regional District	Cowichan Valley, Subd. A	SRD	40
Fraser-Fort George Regional District	Fraser-Fort George, Subd. A	SRD	41
Hastings County	Thurlow	TP	42
Dufferin County	Mulmur	TP	43
Bellechasse	Honfleur	SD	44
Division No. 7	Cornwallis	RM	45
Division No. 13	Antelope Park No. 322	RM	46
Bruce County	Albemarle	TP	47
Queens County	Lot 22	LOT	48
Division No. 1	Division No. 1, Subd. E	SUN	49
Queens County	Lot 22	LOT	50
Kings County	Lot 64	LOT	51
Bonaventure	Hope Town	SD	52
Grey County	Proton	TP	53
Pictou County	Pictou, Subd. B	SCM	54
Albert County	Hopewell	PAR	55
Albert County	Hopewell	PAR	56
Sunshine Coast Regional District	Sunshine Coast, Subd. A	SRD	57

Table 1. Unincorporated Places in Alphabetical Order, Showing Population and Location, for Canada, 1986.

(Based on 100% Data)

No.	Unincorporated Place Localité non constituée	Province	Population
1	Horizon West	Alberta	55
2	Horlick Point	British Columbia - Colombie-Britannique	9
3	Hornbeck	Alberta	36
4	Hornby Island	British Columbia - Colombie-Britannique	796
5	Horndean	Manitoba	137
6	Horne Settlement	Nova Scotia - Nouvelle-Écosse	744
7	Hornes Road	Nova Scotia - Nouvelle-Écosse	217
8	Hornings Mills	Ontario	176
9	Horsefly	British Columbia - Colombie-Britannique	426
10	Horseshoe Bay	Saskatchewan	6
11	Horseshoe Lake	Ontario	125
12	Horseshoe Valley	Ontario	183
13	Horton Place	Alberta	119
14	Hortonville	Nova Scotia - Nouvelle-Écosse	177
15	Horwood	Newfoundland - Terre-Neuve	499
16	Hosmer	British Columbia - Colombie-Britannique	268
17	Hosmer Trailer Park	British Columbia - Colombie-Britannique	63
18	Hospital Hill - North Ridge	British Columbia - Colombie-Britannique	178
19	Houghton	Ontario	38
20	Howard	New Brunswick - Nouveau-Brunswick	231
21	Howarth Acres	New Brunswick - Nouveau-Brunswick	344
22	Howdenvale And Area	Ontario	70
23	Howe Bay	Prince Edward Island - Île-du-Prince-Édouard	58
24	Howie Centre	Nova Scotia - Nouvelle-Écosse	1988
25	Howlan	Prince Edward Island - Île-du-Prince-Édouard	167
26	Howland	Ontario	23
27	Howland Ridge Hill	New Brunswick - Nouveau-Brunswick	69
28	Howser	British Columbia - Colombie-Britannique	18
29	Hoyt	New Brunswick - Nouveau-Brunswick	515
30	Hu Haven	Alberta	135
31	Huallen	Alberta	23
32	Hubbards	Nova Scotia - Nouvelle-Écosse	587
33	Hubbards Point	Nova Scotia - Nouvelle-Écosse	227
34	Hubble Lake Subdivision	Alberta	175
35	Hubble Mill Lake Road	Nova Scotia - Nouvelle-Écosse	156
36	Huberdeau	Quebec - Québec	502
37	Hublely Station	Nova Scotia - Nouvelle-Écosse	242
38	Hudson	Ontario	458
39	Hudson Heights	Ontario	115
40	Hudson Hope	British Columbia - Colombie-Britannique	834
41	Huff's Corners	Ontario	19
42	Hughton	Saskatchewan	18
43	Hulbert	Ontario	54
44	Hulbert Crescent	Alberta	63
45	Humber	Newfoundland - Terre-Neuve	70
46	Humber Heights Subdivision	Ontario	48
47	Hume	Saskatchewan	14
48	Humphrey Corner	New Brunswick - Nouveau-Brunswick	38
49	Hunker Creek	Yukon	28
50	Hunta	Ontario	21
51	Hunter Heights	Alberta	70
52	Hunter Hill Estates	Alberta	168
53	Hunter Lake-Upper Hunter Lake Road	New Brunswick - Nouveau-Brunswick	96
54	Hunter Mills	Quebec - Québec	30
55	Hunters Corner	New Brunswick - Nouveau-Brunswick	51
56	Hunters Home	New Brunswick - Nouveau-Brunswick	30
57	Hunters Mountain	Nova Scotia - Nouvelle-Écosse	59

< In - Dans
= See - Voir

Tableau 1. Localités non constituées en ordre alphabétique selon la population et la localisation, Canada, 1986.

(Basé sur les données intégrales)

Census Division - Division de recensement	Census Subdivision - Subdivision de recensement	CSD Type - Genre de SDR	N°
Division No. 11	Parkland County No. 31	CM	1
Central Kootenay Regional District	Central Kootenay, Subd. B	SRD	2
Division No. 14	Improvement District No. 14	ID	3
Comox-Strathcona Regional District	Comox-Strathcona, Subd. C	SRD	4
Division No. 3	Rhineland	RM	5
Hants County	East Hants	MD	6
Cape Breton County	Cape Breton, Subd. B	SCM	7
Dufferin County	Melancthon	TP	8
Cariboo Regional District	Cariboo, Subd. B	SRD	9
Division No. 17	Parkdale No. 498	RM	10
Perry Sound District	Foley	TP	11
Simcoe County	Oro	TP	12
Division No. 11	Strathcona County No. 20	CM	13
Kings County	Kings, Subd. D	SCM	14
Division No. 8	Division No. 8, Subd. L	SUN	15
East Kootenay Regional District	East Kootenay, Subd. C	SRD	16
East Kootenay Regional District	East Kootenay, Subd. C	SRD	17
Squamish-Lillooet Regional District	Squamish	DM	18
Haldimand-Norfolk Regional Municipality	Norfolk	TP	19
Northumberland County	Blackville	PAR	20
York County	New Maryland	PAR	21
Bruce County	Albemarle	TP	22
Kings County	Lot 56	LOT	23
Cape Breton County	Cape Breton, Subd. B	SCM	24
Prince County	Lot 6	LOT	25
Haliburton County	Snowdon	TP	26
York County	Southampton	PAR	27
Central Kootenay Regional District	Central Kootenay, Subd. B	SRD	28
Sunbury County	Blissville	PAR	29
Division No. 11	Sturgeon No. 90	MD	30
Division No. 19	Grande Prairie County No. 1	CM	31
Lunenburg County	Chester	MD	32
Yarmouth County	Argyle	MD	33
Division No. 11	Parkland County No. 31	CM	34
Halifax County	Halifax, Subd. A	SCM	35
Argenteuil	Huberdeau	SD	36
Halifax County	Halifax, Subd. A	SCM	37
Kenora District	Kenora, Unorganized	UNO	38
Ottawa-Carleton Regional Municipality	Osgoode	TP	39
Peace River-Liard Regional District	Hudson's Hope	DM	40
Prince Edward County	Hallowell	TP	41
Division No. 8	Monet No. 257	RM	42
Stormont, Dundas and Glengarry United Counties	Matilda	TP	43
Division No. 11	Strathcona County No. 20	CM	44
Division No. 5	Division No. 5, Subd. F	SUN	45
Simcoe County	Adjala	TP	46
Division No. 2	Griffin No. 66	RM	47
Sunbury County	Northfield	PAR	48
Yukon	Yukon, Unorganized	UNO	49
Cochrane District	Cochrane, Unorganized, North Part	UNO	50
Division No. 11	Strathcona County No. 20	CM	51
Kings County	Rothesay	PAR	52
Missisquoi	Frelighsburg	SD	53
Carleton County	Wilmot	PAR	54
Queens County	Brunswick	PAR	55
Victoria County	Victoria, Subd. B	SCM	56
			57

Table 1. Unincorporated Places in Alphabetical Order, Showing Population and Location, for Canada, 1986.

(Based on 100% Data)

No.	Unincorporated Place Localité non constituée	Province	Population
1	Hunterstown	Quebec - Québec	83
2	Huntingdon	British Columbia - Colombie-Britannique	194
3	Huntingford	Ontario	86
4	Huntington	Nova Scotia - Nouvelle-Écosse	47
5	Huntington Heights	Alberta	24
6	Huntley	Ontario	62
7	Huntley	Prince Edward Island - Île-du-Prince-Édouard	145
8	Hunts Cove	Saskatchewan	17
9	Hunts Inlet	British Columbia - Colombie-Britannique	5
10	Hunts Point	Nova Scotia - Nouvelle-Écosse	251
11	Hureauville	Nova Scotia - Nouvelle-Écosse	75
12	Hurkett	Ontario	266
13	Hurlett	New Brunswick - Nouveau-Brunswick	13
14	Huron Estates	Ontario	44
15	Huron Haven Village	Ontario	216
16	Huron Heights	Ontario	88
17	Huron Park	Ontario	1074
18	Huron Ridge	Ontario	813
19	Husavick	Manitoba	70
20	Hutchison Lake	Ontario	28
21	Hutton Heights Subdivision	Ontario	40
22	Huxley	Alberta	70
23	Hybla	Ontario	14
24	Hycrest Place	Alberta	106
25	Hyde Creek	British Columbia - Colombie-Britannique	371
26	Hyde Park	Ontario	142
27	Hyland Hills	Alberta	69
28	Hylo	Alberta	34
29	Hyman	Ontario	40
30	Hymers	Ontario	56
31	Hyndford	Ontario	86
32	Hyndman	Ontario	16
33	Ida	Ontario	71
34	Iddesleigh	Alberta	22
35	Idle Hours	Alberta	15
36	Ilderton	Ontario	418
37	Île des Chenes	Manitoba	954
38	Île-aux-Fantomes	Quebec - Québec	20
39	Île-d'Embarras	Quebec - Québec	29
40	Île-du-Collège	Quebec - Québec	19
41	Île-Michon	Quebec - Québec	106
42	Imhoff	New Brunswick - Nouveau-Brunswick	185
43	Imperial Mills	Alberta	29
44	Imperial Ranchettes	British Columbia - Colombie-Britannique	342
45	Imperial Trailer Court	Ontario	27
46	Indian Brook	Nova Scotia - Nouvelle-Écosse	63
47	Indian Cabins	Alberta	17
48	Indian Cove	Newfoundland - Terre-Neuve	81
49	Indian Harbour	Nova Scotia - Nouvelle-Écosse	317
50	Indian Harbour Lake	Nova Scotia - Nouvelle-Écosse	114
51	Indian Lake Meadows	Alberta	21
52	Indian Mountain	New Brunswick - Nouveau-Brunswick	429
53	Indian Path	Nova Scotia - Nouvelle-Écosse	46
54	Indian Point	Nova Scotia - Nouvelle-Écosse	55
55	Indian Point	Nova Scotia - Nouvelle-Écosse	104
56	Indian Pond	Newfoundland - Terre-Neuve	228
57	Indian River	Ontario	82

< In - Dans
= See - Voir

Tableau 1. Localités non constituées en ordre alphabétique selon la population et la localisation, Canada, 1986.

(Basé sur les données intégrales)

Census Division - Division de recensement	Census Subdivision - Subdivision de recensement	CSD Type - Genre de SDR	N°
Maskinongé Central Fraser Valley Regional District Oxford County	Hunterstown	CT	1
	Central Fraser Valley, Subd. A	SRD	2
	East Zorra-Tavistock	TP	3
Cape Breton County Division No. 11 Ottawa-Carleton Regional Municipality	Cape Breton, Subd. B	SCM	4
	Parkland County No. 31	CM	5
	West Carleton	TP	6
Prince County Division No. 17 Skeena-Queen Charlotte Regional District	Lot 4	LOT	7
	Meota No. 468	RM	8
	Skeena-Queen Charlotte, Subd. A	SRD	9
Queens County Richmond County Thunder Bay District	Queens, Subd. A	SCM	10
	Richmond, Subd. A	SCM	11
	Thunder Bay, Unorganized	UNO	12
York County Algoma District Huron County	Douglas	PAR	13
	Algoma, Unorganized, North Part	UNO	14
	Colborne	TP	15
Lambton County Huron County Bruce County	Plympton	TP	16
	Stephen	TP	17
	Kincardine	TP	18
Division No. 18 Thunder Bay District Huron County	Gimli	RM	19
	Thunder Bay, Unorganized	UNO	20
	East Wawanosh	TP	21
Division No. 5 Hastings County Division No. 11	Kneehill No. 48	MD	22
	Monteagle	TP	23
	Parkland County No. 31	CM	24
Mount Waddington Regional District Middlesex County Division No. 11	Mount Waddington, Subd. B	SRD	25
	London	TP	26
	Strathcona County No. 20	CM	27
Division No. 16 Sudbury District Thunder Bay District	Improvement District No. 18 (Part)	ID	28
	Sudbury, Unorganized, North Part	UNO	29
	Gillies	TP	30
Renfrew County Leeds and Grenville United Counties Peterborough County	Grattan	TP	31
	Edwardsburgh	TP	32
	Cavan	TP	33
Division No. 4 Division No. 13 Middlesex County	Special Area No. 2	SA	34
	Barrhead County No. 11	CM	35
	London	TP	36
Division No. 2 Richelieu Richelieu	Ritchot	RM	37
	Sainte-Anne-de-Sorel	P	38
	Sainte-Anne-de-Sorel	P	39
Témiscamingue Saguenay Gloucester County	Duhamel-Ouest	SD	40
	Aganish	SD	41
	Bathurst	PAR	42
Division No. 16 Cariboo Regional District Thunder Bay District	Improvement District No. 18 (Part)	ID	43
	Cariboo, Subd. B	SRD	44
	Thunder Bay, Unorganized	UNO	45
Victoria County Division No. 17 Division No. 8	Victoria, Subd. A	SCM	46
	Improvement District No. 23	ID	47
	Division No. 8, Subd. H	SUN	48
Halifax County Guysborough County Division No. 10	Halifax, Subd. B	SCM	49
	St. Mary's	MD	50
	Vermilion River County No. 24	CM	51
Westmorland County Lunenburg County Halifax County	Moncton	PAR	52
	Lunenburg	MD	53
	Halifax, Subd. A	SCM	54
Lunenburg County Division No. 1 Peterborough County	Lunenburg	MD	55
	Conception Bay South	T	56
	Otonabee	TP	57

Table 1. Unincorporated Places in Alphabetical Order, Showing Population and Location, for Canada, 1986.

(Based on 100% Data)

No.	Unincorporated Place Localité non constituée	Province	Population
1	Indian River	Prince Edward Island - Île-du-Prince-Édouard	305
2	Indian Rock	British Columbia - Colombie-Britannique	13
3	Indus	Alberta	25
4	Ingenika Point	British Columbia - Colombie-Britannique	84
5	Ingleside	Ontario	1446
6	Inglewood	Nova Scotia - Nouvelle-Écosse	56
7	Inglis	Manitoba	221
8	Inglisville	Nova Scotia - Nouvelle-Écosse	167
9	Ingoldsby	Ontario	115
10	Ingomar	Nova Scotia - Nouvelle-Écosse	105
11	Ingonish	Nova Scotia - Nouvelle-Écosse	447
12	Ingonish Beach	Nova Scotia - Nouvelle-Écosse	505
13	Ingonish Centre	Nova Scotia - Nouvelle-Écosse	317
14	Ingonish Ferry	Nova Scotia - Nouvelle-Écosse	33
15	Ingramport	Nova Scotia - Nouvelle-Écosse	180
16	Inkaneep Point	British Columbia - Colombie-Britannique	25
17	Inkerman	Ontario	93
18	Inkerman	Prince Edward Island - Île-du-Prince-Édouard	24
19	Inkerman Centre	New Brunswick - Nouveau-Brunswick	679
20	Inkerman Ferry	New Brunswick - Nouveau-Brunswick	383
21	Inlet Baddeck	Nova Scotia - Nouvelle-Écosse	57
22	Innerkip	Ontario	822
23	Innisfil Heights	Ontario	118
24	Innisville	Ontario	118
25	Interlaken	Ontario	21
26	Interprovincial Pumping Station	Manitoba	11
27	Intervale	New Brunswick - Nouveau-Brunswick	109
28	Inverary	Ontario	227
29	Invercairn	Ontario	15
30	Inverhaugh	Ontario	75
31	Inverhuron	Ontario	404
32	Invermay	Ontario	41
33	Inverness	Prince Edward Island - Île-du-Prince-Édouard	105
34	Inverside	Nova Scotia - Nouvelle-Écosse	92
35	Inwood	Manitoba	205
36	Inwood	Ontario	200
37	Ioco	British Columbia - Colombie-Britannique	173
38	Iona	Nova Scotia - Nouvelle-Écosse	133
39	Iona	Ontario	168
40	Ione	Prince Edward Island - Île-du-Prince-Édouard	156
41	Iona Rear	Nova Scotia - Nouvelle-Écosse	9
42	Iona Station	Ontario	88
43	Ireland Subdivision	Alberta	34
44	Irena	Ontario	36
45	Iris	Prince Edward Island - Île-du-Prince-Édouard	59
46	Irish Settlement	New Brunswick - Nouveau-Brunswick	34
47	Irish Settlement	New Brunswick - Nouveau-Brunswick	64
48	Irish Vale	Nova Scotia - Nouvelle-Écosse	45
49	Irishtown	Prince Edward Island - Île-du-Prince-Édouard	85
50	Iron Bound Cove	New Brunswick - Nouveau-Brunswick	37
51	Iron Mines	Nova Scotia - Nouvelle-Écosse	62
52	Iron Ore Hill	New Brunswick - Nouveau-Brunswick	20
53	Iron Rock	Nova Scotia - Nouvelle-Écosse	32
54	Iron Springs	Alberta	67
55	Irondale	Ontario	124
56	Ironville	Nova Scotia - Nouvelle-Écosse	49
57	Irvines Landing	British Columbia - Colombie-Britannique	57

< In - Dans
= See - Voir

Tableau 1. Localités non constituées en ordre alphabétique selon la population et la localisation, Canada, 1986.

(Basé sur les données intégrales)

Census Division Division de recensement	Census Subdivision Subdivision de recensement	CSD Type - Genre de SDR	N°
Prince County	Lot 19	LOT	1
Okanagan-Similkameen Regional District	Okanagan-Similkameen, Subd. A	SRD	2
Division No. 6	Rocky View No. 44	MD	3
Peace River-Liard Regional District	Ingenika Point	S-E	4
Stormont, Dundas and Glengarry United Counties	Osnabruck	TP	5
Annapolis County	Annapolis, Subd. B	SCM	6
Division No. 16	Shellmouth	RM	7
Annapolis County	Annapolis, Subd. B	SCM	8
Haliburton County	Anson, Hindon and Minden	TP	9
Shelburne County	Shelburne	MD	10
Victoria County	Victoria, Subd. A	SCM	11
Victoria County	Victoria, Subd. A	SCM	12
Victoria County	Victoria, Subd. A	SCM	13
Victoria County	Victoria, Subd. A	SCM	14
Halifax County	Halifax, Subd. A	SCM	15
Okanagan-Similkameen Regional District	Okanagan-Similkameen, Subd. B	SRD	16
Stormont, Dundas and Glengarry United Counties	Mountain	TP	17
Queens County	Lot 29	LOT	18
Gloucester County	Inkerman	PAR	19
Gloucester County	Inkerman	PAR	20
Victoria County	Victoria, Subd. B	SCM	21
Oxford County	East Zorra-Tavistock	TP	22
Simcoe County	Innisfil	TP	23
Lanark County	Drummond	TP	24
Muskoka District Municipality	Lake of Bays	TP	25
Division No. 6	Pipestone	RM	26
Westmorland County	Salisbury	PAR	27
Frontenac County	Storrington	TP	28
Lambton County	Plympton	TP	29
Hellington County	Pilkington	TP	30
Bruce County	Kincardine	TP	31
Bruce County	Arran	TP	32
Prince County	Lot 12	LOT	33
Inverness County	Inverness, Subd. A	SCM	34
Division No. 18	Armstrong	LGD	35
Lambton County	Brooke	TP	36
Greater Vancouver Regional District	Greater Vancouver, Subd. A	SRD	37
Victoria County	Victoria, Subd. B	SCM	38
Elgin County	Southwold	TP	39
Queens County	Lot 60	LOT	40
Victoria County	Victoria, Subd. B	SCM	41
Elgin County	Southwold	TP	42
Division No. 11	Strathcona County No. 20	CM	43
Stormont, Dundas and Glengarry United Counties	Matilda	TP	44
Kings County	Lot 63	LOT	45
Carleton County	Richmond	PAR	46
Kings County	Springfield	PAR	47
Cape Breton County	Cape Breton, Subd. B	SCM	48
Queens County	Lot 20	LOT	49
Queens County	Chipman	PAR	50
Inverness County	Inverness, Subd. C	SCM	51
Carleton County	Wakefield	PAR	52
Pictou County	Pictou, Subd. B	SCM	53
Division No. 2	Lethbridge County No. 26	CM	54
Haliburton County	Glamorgan	TP	55
Cape Breton County	Cape Breton, Subd. A	SCM	56
Sunshine Coast Regional District	Sunshine Coast, Subd. A	SRD	57

Table 1. Unincorporated Places in Alphabetical Order, Showing Population and Location, for Canada, 1986.

(Based on 100% Data)

No.	Unincorporated Place Localité non constituée	Province	Population
1	Isaac's Harbour	Nova Scotia - Nouvelle-Écosse	48
2	Isaac's Harbour North	Nova Scotia - Nouvelle-Écosse	141
3	Isabella	Manitoba	12
4	Island Brook	Quebec - Québec	119
5	Island East River	Nova Scotia - Nouvelle-Écosse	335
6	Island Harbour	Newfoundland - Terre-Neuve	285
7	Island Lake	Manitoba	23
8	Island View	New Brunswick - Nouveau-Brunswick	124
9	Island View	Nova Scotia - Nouvelle-Écosse	45
10	Island View	Ontario	7
11	Island View Subdivision	Nova Scotia - Nouvelle-Écosse	97
12	Isley	Alberta	255
13	Isle-aux-Grues	Quebec - Québec	238
14	Islet Lake Estates	Alberta	59
15	Italy Cross	Nova Scotia - Nouvelle-Écosse	345
16	Ithacan Drive	Alberta	38
17	Ivan	Ontario	20
18	Ivanhoe	Ontario	25
19	Ivany Cove	Newfoundland - Terre-Neuve	43
20	Ivujivik	Quebec - Québec	208
21	Ivy	Ontario	99
22	Ivy Green Mobile Home Park	British Columbia - Colombie-Britannique	69
23	J D Barr Subdivision	Alberta	31
24	J.D. Renton Subdivision	Alberta	16
25	J.D. Willis Subdivision	Alberta	29
26	Jack River	Manitoba	212
27	Jack Road	New Brunswick - Nouveau-Brunswick	116
28	Jackfish	Alberta	11
29	Jackfish Lake	Manitoba	40
30	Jackfish Lake	Saskatchewan	13
31	Jackfish Lake Subdivision	British Columbia - Colombie-Britannique	43
32	Jackpine Flats	British Columbia - Colombie-Britannique	242
33	Jackson	Ontario	26
34	Jackson Falls	New Brunswick - Nouveau-Brunswick	28
35	Jackson's Cove	Newfoundland - Terre-Neuve	109
36	Jackson's Point	Nova Scotia - Nouvelle-Écosse	17
37	Jacksonburg	Ontario	43
38	Jacksontown	New Brunswick - Nouveau-Brunswick	282
39	Jacksonville	New Brunswick - Nouveau-Brunswick	451
40	Jacksonville	Nova Scotia - Nouvelle-Écosse	152
41	Jaco-Hughes	Quebec - Québec	38
42	Jaffa	Ontario	54
43	Jaffray	British Columbia - Colombie-Britannique	322
44	Jaffray Estates	British Columbia - Colombie-Britannique	54
45	Jailletville	New Brunswick - Nouveau-Brunswick	11
46	Jakes Corner	Yukon	14
47	Jalbert	New Brunswick - Nouveau-Brunswick	31
48	James River	Nova Scotia - Nouvelle-Écosse	39
49	Jamestown	Newfoundland - Terre-Neuve	167
50	Jamesville	Nova Scotia - Nouvelle-Écosse	24
51	Jamot	Ontario	128
52	Janetville	Ontario	608
53	Janeville	New Brunswick - Nouveau-Brunswick	250
54	Janvrin Harbour	Nova Scotia - Nouvelle-Écosse	127
55	Jardine's Trailer Park	Ontario	66
56	Jardineville	New Brunswick - Nouveau-Brunswick	109
57	Jarrett	Ontario	73

< In - Dans
= See - Voir

Tableau 1. Localités non constituées en ordre alphabétique selon la population et la localisation, Canada, 1986.

(Basé sur les données intégrales)

Census Division Division de recensement	Census Subdivision Subdivision de recensement	CSD Type Genre de SDR	N°
Guysborough County	Guysborough	MD	1
Guysborough County	Guysborough	MD	2
Division No. 15	Miniota	RM	3
Compton	Newport	CT	4
Pictou County	Pictou, Subd. B	SCM	5
Division No. 8	Division No. 8, Subd. N	SUN	6
Division No. 22	Division No. 22, Unorganized	UNO	7
York County	Kingsclear	PAR	8
Cape Breton County	Cape Breton, Subd. A	SCM	9
Lenark County	Drummond	TP	10
Lunenburg County	Chester	MD	11
Division No. 10	Vermilion River County No. 24	CM	12
Montmagny	Saint-Antoine-de-l'Isle-aux-Grues	P	13
Division No. 10	Beaver County No. 9	CM	14
Lunenburg County	Lunenburg	MD	15
Division No. 11	Strathcona County No. 20	CM	16
Middlesex County	Lobo	TP	17
Hastings County	Huntingdon	TP	18
Division No. 7	Division No. 7, Subd. M	SUN	19
Territoire-du-Nouveau-Québec	Ivujivik	VN	20
Simcoe County	Essa	TP	21
Cowichan Valley Regional District	Cowichan Valley, Subd. B	SRD	22
Division No. 19	Grande Prairie County No. 1	CM	23
Division No. 19	Grande Prairie County No. 1	CM	24
Division No. 19	Grande Prairie County No. 1	CM	25
Division No. 22	Norway House 17	R	26
Charlotte County	Pennfield	PAR	27
Division No. 16	Improvement District No. 18 (Part)	ID	28
Division No. 1	Alexander	LGD	29
Division No. 17	Meota No. 458	RM	30
Peace River-Liard Regional District	Peace River-Liard, Subd. C	SRD	31
Kitimat-Stikine Regional District	Kitimat-Stikine, Subd. C	SRD	32
Grey County	Derby	TP	33
Carleton County	Wakefield	PAR	34
Division No. 8	Division No. 8, Subd. P	SUN	35
Cumberland County	Cumberland, Subd. C	SCM	36
Haldimand-Norfolk Regional Municipality	Norfolk	TP	37
Carleton County	Wakefield	PAR	38
Carleton County	Wakefield	PAR	39
Richmond County	Richmond, Subd. A	SCM	40
Matane	Sainte-Félicité	P	41
Elgin County	Malahide	TP	42
East Kootenay Regional District	East Kootenay, Subd. C	SRD	43
East Kootenay Regional District	East Kootenay, Subd. C	SRD	44
Kent County	Weldford	PAR	45
Yukon	Yukon, Unorganized	UNO	46
Madawaska County	Saint-Basile	PAR	47
Antigonish County	Antigonish, Subd. A	SCM	48
Division No. 7	Division No. 7, Subd. E	SUN	49
Victoria County	Victoria, Subd. B	SCM	50
Sudbury District	Cosby, Mason and Martland	TP	51
Victoria County	Manvers	TP	52
Gloucester County	Bathurst	PAR	53
Richmond County	Richmond, Subd. C	SCM	54
Leeds and Grenville United Counties	Rear of Leeds and Lansdowne	TP	55
Kent County	Richibucto	PAR	56
Simcoe County	Oro	TP	57

Table 1. Unincorporated Places in Alphabetical Order, Showing Population and Location, for Canada, 1986.

(Based on 100% Data)

No.	Unincorporated Place Localité non constituée	Province	Population
1	Jarvie	Alberta	93
2	Jasmin	Saskatchewan	13
3	Jasper	Ontario	252
4	Jay Haven	Alberta	18
5	Jay-Lee Trailer Park	British Columbia - Colombie-Britannique	47
6	Jean Cote	Alberta	75
7	Jean De Baie	Newfoundland - Terre-Neuve	168
8	Jeanne-Mance	New Brunswick - Nouveau-Brunswick	210
9	Jeannettes Creek	Ontario	252
10	Jeddore Oyster Ponds	Nova Scotia - Nouvelle-Écosse	140
11	Jeffersons Subdivision	Nova Scotia - Nouvelle-Écosse	186
12	Jeffrey's	Newfoundland - Terre-Neuve	272
13	Jeffries Corner	New Brunswick - Nouveau-Brunswick	150
14	Jellicoe	Ontario	157
15	Jemseg	New Brunswick - Nouveau-Brunswick	192
16	Jenner	Alberta	35
17	Jennis Bay	British Columbia - Colombie-Britannique	6
18	Jermyn	Ontario	24
19	Jerrys Nose	Newfoundland - Terre-Neuve	65
20	Jersey Cove	Nova Scotia - Nouvelle-Écosse	14
21	Jersey Townsite	British Columbia - Colombie-Britannique	1
22	Jerseyville	Ontario	139
23	Jervis Inlet	British Columbia - Colombie-Britannique	7
24	Jesmond	British Columbia - Colombie-Britannique	9
25	Jewellville	Ontario	32
26	Jewetts Mills	New Brunswick - Nouveau-Brunswick	80
27	Jidaro Estate = Jidaro Valley Subdivision	Alberta	
28	Jidaro Valley Subdivision	Alberta	58
29	Jim Smith Lake	British Columbia - Colombie-Britannique	517
30	Jimtown	Nova Scotia - Nouvelle-Écosse	20
31	Job's Cove	Newfoundland - Terre-Neuve	199
32	Joe Batt's Arm	Newfoundland - Terre-Neuve	927
33	Joe Lake	Ontario	33
34	Joffre	Alberta	162
35	Joggin Bridge	Nova Scotia - Nouvelle-Écosse	54
36	Joggins	Nova Scotia - Nouvelle-Écosse	565
37	Jogues	Ontario	415
38	John's Beach	Newfoundland - Terre-Neuve	198
39	Johnny's Estates	Alberta	16
40	Johnson Addition	Alberta	95
41	Johnson Flats	British Columbia - Colombie-Britannique	22
42	Johnson Settlement	New Brunswick - Nouveau-Brunswick	16
43	Johnsons Crossing	Yukon	18
44	Johnsons Landing	British Columbia - Colombie-Britannique	47
45	Johnston Park	Alberta	18
46	Johnston Point Road	New Brunswick - Nouveau-Brunswick	8
47	Johnstons River	Prince Edward Island - Île-du-Prince-Édouard	237
48	Johnstown	Nova Scotia - Nouvelle-Écosse	15
49	Johnstown	Ontario	692
50	Johnville	New Brunswick - Nouveau-Brunswick	160
51	Johnville	Quebec - Québec	159
52	Jolicure	New Brunswick - Nouveau-Brunswick	95
53	Joliffs Brook	New Brunswick - Nouveau-Brunswick	45
54	Jones Beach	Alberta	22
55	Jones Falls	Ontario	31
56	Jordan	Ontario	227
57	Jordan Bay	Nova Scotia - Nouvelle-Écosse	182

< In - Dans
= See - Voir

Tableau 1. Localités non constituées en ordre alphabétique selon la population et la localisation, Canada, 1986.

(Basé sur les données intégrales)

Census Division - Division de recensement	Census Subdivision - Subdivision de recensement	CSD Type - Genre de SDR	N°
Division No. 13	Westlock No. 92	MD	1
Division No. 10	Ituna Bon Accord No. 246	RM	2
Leeds and Grenville United Counties	Kitley	TP	3
Division No. 11	Parkland County No. 31	CM	4
Alberni-Clayoquot Regional District	Alberni-Clayoquot, Subd. A	SRD	5
Division No. 19	Smoky River No. 130	MD	6
Division No. 2	Division No. 2, Subd. C	SUN	7
Gloucester County	Allardville	PAR	8
Kent County	Tilbury East	TP	9
Halifax County	Halifax, Subd. F	SCM	10
Annapolis County	Annapolis, Subd. D	SCM	11
Division No. 4	Division No. 4, Subd. B	SUN	12
Kings County	Sussex	PAR	13
Thunder Bay District	Thunder Bay, Unorganized	UNO	14
Queens County	Cambridge	PAR	15
Division No. 4	Special Area No. 2	SA	16
Mount Waddington Regional District	Mount Waddington, Subd. A	SRD	17
Peterborough County	Otonabee	TP	18
Division No. 4	Division No. 4, Subd. E	SUN	19
Victoria County	Victoria, Subd. A	SCM	20
Central Kootenay Regional District	Central Kootenay, Subd. B	SRD	21
Hamilton-Wentworth Regional Municipality	Ancaster	T	22
Sunshine Coast Regional District	Sunshine Coast, Subd. A	SRD	23
Thompson-Nicola Regional District	Thompson-Nicola, Subd. D	SRD	24
Renfrew County	Raglan	TP	25
York County	Bright	PAR	26
Division No. 11	Strathcona County No. 20	CM	28
East Kootenay Regional District	East Kootenay, Subd. B	SRD	29
Antigonish County	Antigonish, Subd. A	SCM	30
Division No. 1	Division No. 1, Subd. G	SUN	31
Division No. 8	Joe Batt's Arm-Barr'd Islands-Shoal Bay	T	32
Lanark County	Lavant, Dalhousie, and North Sherbrooke	TP	33
Division No. 8	Lacombe County No. 14	CM	34
Digby County	Digby	MD	35
Cumberland County	Cumberland, Subd. A	SCM	36
Cochrane District	Cochrane, Unorganized, North Part	UNO	37
Division No. 5	Halfway Point and Others	T	38
Division No. 11	Parkland County No. 31	CM	39
Division No. 2	Taber No. 14	MD	40
Kootenay Boundary Regional District	Kootenay Boundary, Subd. B	SRD	41
York County	Canterbury	PAR	42
Yukon	Johnson's Crossing	SET	43
Central Kootenay Regional District	Central Kootenay, Subd. B	SRD	44
Division No. 13	Lac Ste. Anne County No. 28	CM	45
Westmorland County	Botsford	PAR	46
Queens County	Lot 48	LOT	47
Richmond County	Richmond, Subd. B	SCM	48
Leeds and Grenville United Counties	Edwardsburgh	TP	49
Carleton County	Kent	PAR	50
Compton	Eaton	CT	51
Westmorland County	Westmorland	PAR	52
Kings County	Springfield	PAR	53
Division No. 13	Lac Ste. Anne County No. 28	CM	54
Leeds and Grenville United Counties	South Crosby	TP	55
Niagara Regional Municipality	Lincoln	T	56
Shelburne County	Shelburne	MD	57

Table 1. Unincorporated Places in Alphabetical Order, Showing Population and Location, for Canada, 1986.

(Based on 100% Data)

No.	Unincorporated Place Localité non constituée	Province	Population
1	Jordan Falls	Nova Scotia - Nouvelle-Écosse	307
2	Jordan Ferry	Nova Scotia - Nouvelle-Écosse	66
3	Jordan Mountain	New Brunswick - Nouveau-Brunswick	56
4	Jordantown	Nova Scotia - Nouvelle-Écosse	87
5	Jordanville	Nova Scotia - Nouvelle-Écosse	51
6	Josephsburg	Alberta	150
7	Joshuas Point	Nova Scotia - Nouvelle-Écosse	116
8	Journois	Newfoundland - Terre-Neuve	51
9	Joussard	Alberta	269
10	Joutel	Quebec - Québec	1062
11	Joyland and Jade Estates	Alberta	20
12	Joyland Beach	Ontario	234
13	Joyvista Estates	Ontario	132
14	Judas Creek Subdivision	Yukon	62
15	Judes Point	Prince Edward Island - Île-du-Prince-Édouard	34
16	Judique	Nova Scotia - Nouvelle-Écosse	131
17	Judique South	Nova Scotia - Nouvelle-Écosse	213
18	Jumbo Beach	Saskatchewan	25
19	Junctionville	Ontario	20
20	Junetown	Ontario	74
21	Juniper	New Brunswick - Nouveau-Brunswick	494
22	Juniper Hill	Alberta	42
23	Juniper Mount	Nova Scotia - Nouvelle-Écosse	30
24	Juniper Stump	Newfoundland - Terre-Neuve	150
25	Juskatla	British Columbia - Colombie-Britannique	47
26	Justice	Manitoba	32
27	Juvenile Settlement	New Brunswick - Nouveau-Brunswick	43
28	Kaboni	Ontario	318
29	Kagawong	Ontario	201
30	Kakabeka Falls	Ontario	298
31	Kaladar	Ontario	195
32	Kaleden	British Columbia - Colombie-Britannique	1000
33	Kaleida	Manitoba	7
34	Kaleva	British Columbia - Colombie-Britannique	99
35	Kamsack Beach	Saskatchewan	53
36	Kanaka Bar	British Columbia - Colombie-Britannique	10
37	Kanaskis	Alberta	63
38	Kandahar	Saskatchewan	40
39	Kane	Manitoba	22
40	Kanes	New Brunswick - Nouveau-Brunswick	172
41	Kangisuk	Quebec - Québec	308
42	Karalash Corners	Ontario	17
43	Kars	New Brunswick - Nouveau-Brunswick	102
44	Karsdale	Nova Scotia - Nouvelle-Écosse	118
45	Kashabowie	Ontario	74
46	Katevale	Quebec - Québec	37
47	Kathrintal Colony	Saskatchewan	41
48	Katrine	Ontario	50
49	Kavanagh	Alberta	41
50	Kewartha Haven	Ontario	190
51	Kewartha Hideway	Ontario	36
52	Kayda Vista < Beau Vista South	Alberta	54
53	Kayville	Saskatchewan	195
54	Kazabazua	Quebec - Québec	164
55	Keady	Ontario	28
56	Keats Island	British Columbia - Colombie-Britannique	57
57	Keddys Corner	Nova Scotia - Nouvelle-Écosse	57

< In - Dans
= See - Voir

Tableau 1. Localités non constituées en ordre alphabétique selon la population et la localisation, Canada, 1986.

(Basé sur les données intégrales)

Census Division - Division de recensement	Census Subdivision - Subdivision de recensement	CSD Type - Genre de SDR	N°
Shelburne County	Shelburne	MD	1
Shelburne County	Shelburne	MD	2
Kings County	Studholm	PAR	3
Digby County	Digby	MD	4
Guysborough County	St. Mary's	MD	5
Division No. 11	Strathcona County No. 20	CM	6
Richmond County	Richmond, Subd. C	SCM	7
Division No. 4	Division No. 4, Subd. C	SUN	8
Division No. 17	Improvement District No. 17	ID	9
Territoire-du-Nouveau-Québec	Baie-James	SD	10
Division No. 10	Beaver County No. 9	CM	11
Simcoe County	Mara	TP	12
Victoria County	Fenelon	TP	13
Yukon	Yukon, Unorganized	UNO	14
Prince County	Lot 1	LOT	15
Inverness County	Inverness, Subd. C	SCM	16
Inverness County	Inverness, Subd. C	SCM	17
Division No. 17	Loon Lake No. 561	RM	18
Huron County	Turnberry	TP	19
Leeds and Grenville United Counties	Front of Yonge	TP	20
Carleton County	Aberdeen	PAR	21
Division No. 11	Sturgeon No. 90	MD	22
Cape Breton County	Cape Breton, Subd. C	SCM	23
Division No. 1	Division No. 1, Subd. M	SUN	24
Skeena-Queen Charlotte Regional District	Skeena-Queen Charlotte, Subd. B	SRD	25
Division No. 7	Elton	RM	26
Sunbury County	Blissville	PAR	27
Manitoulin District	Wikwemikong Unceded 26	R	28
Manitoulin District	Billings	TP	29
Thunder Bay District	Oliver	TP	30
Lennox and Addington County	Kaladar, Anglesea and Effingham	TP	31
Okanagan-Similkameen Regional District	Okanagan-Similkameen, Subd. A	SRD	32
Division No. 4	Pembina	RM	33
Mount Waddington Regional District	Mount Waddington, Subd. A	SRD	34
Division No. 9	Cote No. 271	RM	35
Thompson-Nicola Regional District	Thompson-Nicola, Subd. D	SRD	36
Division No. 15	Improvement District No. 5	ID	37
Division No. 10	Big Quill No. 308	RM	38
Division No. 3	Morris	RM	39
Gloucester County	Bathurst	PAR	40
Territoire-du-Nouveau-Québec	Kangirsuk	VN	41
Algoma District	Algoma, Unorganized, North Part	UNO	42
Kings County	Kars	PAR	43
Annapolis County	Annapolis, Subd. A	SCM	44
Thunder Bay District	Thunder Bay, Unorganized	UNO	45
Stenstead	Sainte-Catherine-de-Hatley	SD	46
Division No. 6	Edenwold No. 158	RM	47
Perry Sound District	Armour	TP	48
Division No. 11	Leduc County No. 25	CM	49
Victoria County	Emily	TP	50
Peterborough County	Harvey	TP	51
Division No. 2	Key West No. 70	RM	52
Gatineau	Kazabazua	SD	53
Grey County	Sullivan	TP	54
Sunshine Coast Regional District	Sunshine Coast, Subd. A	SRD	55
Kings County	Kings, Subd. A	SCM	56
			57

Table 1. Unincorporated Places in Alphabetical Order, Showing Population and Location, for Canada, 1986.

(Based on 100% Data)

No.	Unincorporated Place Localité non constituée	Province	Population
1	Kedgwick River	New Brunswick - Nouveau-Brunswick	14
2	Keeble	Nova Scotia - Nouvelle-Écosse	20
3	Keekwillie Subdivision	British Columbia - Colombie-Britannique	67
4	Keekwillie Trailer Park	British Columbia - Colombie-Britannique	99
5	Keenan Siding	New Brunswick - Nouveau-Brunswick	68
6	Keenansville	Ontario	95
7	Keene	Ontario	207
8	Keephills	Alberta	30
9	Kegashka	Quebec - Québec	176
10	Keirsteadville	New Brunswick - Nouveau-Brunswick	77
11	Keldon	Ontario	15
12	Keller Bridge	Ontario	20
13	Kelleys Cove	Nova Scotia - Nouvelle-Écosse	106
14	Kelly	Quebec - Québec	111
15	Kelly Creek Subdivision	New Brunswick - Nouveau-Brunswick	143
16	Kelly Lake	British Columbia - Colombie-Britannique	196
17	Kelly Lake Road Estates	British Columbia - Colombie-Britannique	13
18	Kelly Road	Prince Edward Island - Île-du-Prince-Édouard	16
19	Kelly Siding	Quebec - Québec	106
20	Kellys Corner	Ontario	37
21	Kellys Cross	Prince Edward Island - Île-du-Prince-Édouard	124
22	Kelsey	Alberta	8
23	Kelso	Saskatchewan	22
24	Kelvin	Ontario	71
25	Kelvin Grove	Prince Edward Island - Île-du-Prince-Édouard	174
26	Kelwood	Manitoba	158
27	Kemano	British Columbia - Colombie-Britannique	280
28	Kemble	Ontario	16
29	Kemnay	Manitoba	61
30	Kemp Subdivision	Ontario	105
31	Kempt	Nova Scotia - Nouvelle-Écosse	136
32	Kempt Road	Nova Scotia - Nouvelle-Écosse	110
33	Kempt Shore	Nova Scotia - Nouvelle-Écosse	211
34	Kemptown	Nova Scotia - Nouvelle-Écosse	155
35	Kemptville	Nova Scotia - Nouvelle-Écosse	75
36	Kenabeek	Ontario	22
37	Kendall	Ontario	113
38	Kenhill Beach	Ontario	19
39	Kenilworth	Ontario	94
40	Kenloch	Nova Scotia - Nouvelle-Écosse	49
41	Kenmore	Ontario	182
42	Kennedy Acres	Ontario	35
43	Kennedy Bay	Ontario	72
44	Kennetcook	Nova Scotia - Nouvelle-Écosse	362
45	Keno Hill	Yukon	47
46	Kenosee Park (Moose Mountain)	Saskatchewan	102
47	Kenrei Park	Ontario	126
48	Kenrie Park	Ontario	27
49	Kensington	Quebec - Québec	24
50	Kenstone Beach	Ontario	52
51	Kent Boom	New Brunswick - Nouveau-Brunswick	119
52	Kent Bridge	Ontario	75
53	Kent Junction	New Brunswick - Nouveau-Brunswick	102
54	Kent Lake	New Brunswick - Nouveau-Brunswick	68
55	Kent's Creek	Ontario	43
56	Kenton	Manitoba	182
57	Kenville	Manitoba	118

< In - Dans
= See - Voir

Tableau 1. Localités non constituées en ordre alphabétique selon la population et la localisation, Canada, 1986.

(Basé sur les données intégrales)

Census Division Division de recensement	Census Subdivision Subdivision de recensement	CSD Type Genre de SDR	N°
Restigouche County	Grimmer	PAR	1
Colchester County	Colchester, Subd. B	SCM	2
Thompson-Nicola Regional District	Thompson-Nicola, Subd. E	SRO	3
Thompson-Nicola Regional District	Thompson-Nicola, Subd. A	SRD	4
Northumberland County	Blackville	PAR	5
Simcoe County	Adjala	TP	6
Peterborough County	Otonabee	TP	7
Division No. 11	Perkland County No. 31	CM	8
Saguenay	Côte-Nord-du-Golfe-Saint-Laurent	SD	9
Kings County	Springfield	PAR	10
Dufferin County	East Luther	TP	11
Hastings County	Medoc	TP	12
Yarmouth County	Yarmouth	MD	13
Bonaventure	Saint-Godefroi	CT	14
York County	Kingsclear	PAR	15
Peace River-Liard Regional District	Peace River-Liard, Subd. C	SRD	16
Thompson-Nicola Regional District	Thompson-Nicola, Subd. D	SRD	17
Prince County	Lot 6	LOT	18
Mégantic	Plessisville	P	19
Renfrew County	Wilberforce	TP	20
Queens County	Lot 29	LOT	21
Division No. 10	Camrose County No. 22	CM	22
Division No. 1	Walpole No. 92	RM	23
Haldimand-Norfolk Regional Municipality	Delhi	TP	24
Prince County	Lot 25	LOT	25
Division No. 15	Rosedale	RM	26
Kitimat-Stikine Regional District	Kitimat-Stikine, Subd. D	SRD	27
Grey County	Keppel	TP	28
Division No. 7	Whitehead	RM	29
Leeds and Grenville United Counties	Augusta	TP	30
Queens County	Queens, Subd. B	SCM	31
Richmond County	Richmond, Subd. A	SCM	32
Hants County	West Hants	MD	33
Colchester County	Colchester, Subd. B	SCM	34
Yarmouth County	Yarmouth	MD	35
Timiskaming District	Timiskaming, Unorganized, West Part	UNO	36
Durham Regional Municipality	Newcastle	T	37
Victoria County	Verulam	TP	38
Wellington County	Arthur	TP	39
Inverness County	Inverness, Subd. B	SCM	40
Ottawa-Carleton Regional Municipality	Osgoode	TP	41
Lambton County	Plympton	TP	42
Victoria County	Fenelon	TP	43
Hants County	East Hants	MD	44
Yukon	Keno Hill	SET	45
Division No. 1	Mawken No. 93	RM	46
Victoria County	Fenelon	TP	47
Victoria County	Ops	TP	48
Huntingdon	Godmanchester	CT	49
Victoria County	Verulam	TP	50
Kent County	Saint Mary	PAR	51
Kent County	Chatham	TP	52
Kent County	Weldford	PAR	53
Kent County	Saint-Charles	PAR	54
Peterborough County	Otonabee	TP	55
Division No. 6	Woodworth	RM	56
Division No. 20	Swan River	RM	57

Table 1. Unincorporated Places in Alphabetical Order, Showing Population and Location, for Canada, 1986.

(Based on 100% Data)

No.	Unincorporated Place Localité non constituée	Province	Population
1	Kenzieville	Nova Scotia - Nouvelle-Écosse	103
2	Keoma	Alberta	43
3	Keppoch	Nova Scotia - Nouvelle-Écosse	22
4	Kerrs Mill Road	Nova Scotia - Nouvelle-Écosse	33
5	Kerrs Ridge	New Brunswick - Nouveau-Brunswick	115
6	Kerry Park Village	British Columbia - Colombie-Britannique	15
7	Kershaw Subdivision	British Columbia - Colombie-Britannique	108
8	Kersley	British Columbia - Colombie-Britannique	281
9	Keswick Ridge	New Brunswick - Nouveau-Brunswick	171
10	Ketch Harbour	Nova Scotia - Nouvelle-Écosse	209
11	Ketchen	Saskatchewan	40
12	Kettle Cove	Newfoundland - Terre-Neuve	37
13	Kettleby	Ontario	100
14	Kewstoke	Nova Scotia - Nouvelle-Écosse	28
15	Keyano	Quebec - Québec	23
16	Khehanie Trailer Court	British Columbia - Colombie-Britannique	127
17	Kierstead Mountain	New Brunswick - Nouveau-Brunswick	18
18	Kikino	Alberta	130
19	Kilburn	New Brunswick - Nouveau-Brunswick	142
20	Kildare Capes	Prince Edward Island - Île-du-Prince-Édouard	78
21	Kilfoil	New Brunswick - Nouveau-Brunswick	23
22	Killams Mills	New Brunswick - Nouveau-Brunswick	55
23	Killarney Height	Ontario	9
24	Killeen	Ontario	62
25	Killoween	New Brunswick - Nouveau-Brunswick	37
26	Kilmarnock Estates	Ontario	18
27	Kilmuir	Prince Edward Island - Île-du-Prince-Édouard	106
28	Kilsyth	Ontario	107
29	Kilworth Heights	Ontario	425
30	Kimball	Alberta	42
31	Kimberley	Ontario	99
32	Kimberley Park	Ontario	41
33	Kimberlytown	Ontario	30
34	Kin Bruce	Ontario	39
35	Kinburn	Ontario	44
36	Kinburn	Ontario	136
37	Kincardine	New Brunswick - Nouveau-Brunswick	77
38	King's Marina	Ontario	28
39	Kingman	Alberta	83
40	Kings Head	Nova Scotia - Nouvelle-Écosse	88
41	Kings Island	Newfoundland - Terre-Neuve	107
42	Kings Mines	New Brunswick - Nouveau-Brunswick	70
43	Kings Subdivision	Ontario	89
44	Kingsboro	Prince Edward Island - Île-du-Prince-Édouard	146
45	Kingsclear	New Brunswick - Nouveau-Brunswick	166
46	Kingscroft	Quebec - Québec	55
47	Kingsgate	British Columbia - Colombie-Britannique	64
48	Kingsley	New Brunswick - Nouveau-Brunswick	145
49	Kingsmere	Quebec - Québec	110
50	Kingsmill	Ontario	36
51	Kingsport	Nova Scotia - Nouvelle-Écosse	151
52	Kingston	New Brunswick - Nouveau-Brunswick	30
53	Kingston	Newfoundland - Terre-Neuve	149
54	Kingston	Prince Edward Island - Île-du-Prince-Édouard	290
55	Kingston Corner	New Brunswick - Nouveau-Brunswick	40
56	Kingston Creek	New Brunswick - Nouveau-Brunswick	75
57	Kingston East	Nova Scotia - Nouvelle-Écosse	53

< In - Dans
= See - Voir

Tableau 1. Localités non constituées en ordre alphabétique selon la population et la localisation, Canada, 1986.

(Basé sur les données intégrales)

Census Division Division de recensement	Census Subdivision Subdivision de recensement	CSD Type Genre de SDR	N°
Pictou County	Pictou, Subd. C	SCM	1
Division No. 6	Rocky View No. 44	MD	2
Antigonish County	Antigonish, Subd. A	SCM	3
Cumberland County	Cumberland, Subd. D	SCM	4
Charlotte County	Saint Patrick	PAR	5
Cowichan Valley Regional District	Cowichan Valley, Subd. C	SRD	6
Thompson-Nicola Regional District	Thompson-Nicola, Subd. A	SRD	7
Cariboo Regional District	Cariboo, Subd. A	SRD	8
York County	Bright	PAR	9
Halifax County	Halifax, Subd. B	SCM	10
Division No. 9	Preeceville No. 334	RM	11
Division No. 8	Division No. 8, Subd. 1	SUN	12
York Regional Municipality	King	TP	13
Inverness County	Inverness, Subd. B	SCM	14
Territoire-du-Nouveau-Québec	Baie-James	SD	15
Peace River-Liard Regional District	Peace River-Liard, Subd. A	SRD	16
Kings County	Studholm	PAR	17
Division No. 16	Improvement District No. 18 (Part)	ID	18
Victoria County	Perth	PAR	19
Prince County	Lot 3	LOT	20
Carleton County	Kent	PAR	21
Westmorland County	Salisbury	PAR	22
Timiskaming District	Larder Lake	TP	23
Wellington County	Puslinch	TP	24
Carleton County	Kent	PAR	25
Leeds and Grenville United Counties	Wolford	TP	26
Kings County	Lot 59	LOT	27
Grey County	Derby	TP	28
Middlesex County	Lobo	TP	29
Division No. 3	Cardston No. 6	MD	30
Grey County	Euphrasia	TP	31
Peterborough County	Ennismore	TP	32
Hastings County	Tyendinaga	TP	33
Bruce County	Huron	TP	34
Huron County	Hullett	TP	35
Ottawa-Carleton Regional Municipality	West Carleton	TP	36
Victoria County	Perth	PAR	37
Victoria County	Fenelon	TP	38
Division No. 10	Camrose County No. 22	CM	39
Pictou County	Pictou, Subd. C	SCM	40
Division No. 8	Division No. 8, Subd. 0	SUN	41
Queens County	Chipman	PAR	42
Oxford County	East Zorra-Tavistock	TP	43
Kings County	Lot 47	LOT	44
York County	Kingsclear	PAR	45
Stenstead	Barnston-Ouest	SD	46
Central Kootenay Regional District	Central Kootenay, Subd. C	SRD	47
York County	Douglas	PAR	48
Gatineau	Hull-Partie-Ouest	CT	49
Elgin County	Malahide	TP	50
Kings County	Kings, Subd. B	SCM	51
Kings County	Kingston	PAR	52
Division No. 1	Division No. 1, Subd. G	SUN	53
Queens County	Lot 31	LOT	54
Kings County	Kingston	PAR	55
Kings County	Kingston	PAR	56
Kings County	Kings, Subd. A	SCM	57

Table 1. Unincorporated Places in Alphabetical Order, Showing Population and Location, for Canada, 1986.

(Based on 100% Data)

No.	Unincorporated Place Localité non constituée	Province	Population
1	Kingsvale	British Columbia - Colombie-Britannique	9
2	Kingsville	Nova Scotia - Nouvelle-Écosse	91
3	Kingsway Estates	Alberta	44
4	Kingwood	Ontario	99
5	Kinhuron	Ontario	60
6	Kinkora	Ontario	58
7	Kinloss	Ontario	29
8	Kinlough	Ontario	39
9	Kinmount	Ontario	267
10	Kinnear Settlement	New Brunswick - Nouveau-Brunswick	79
11	Kinnears Mills	Quebec - Québec	93
12	Kinookimaw	Saskatchewan	46
13	Kinoosao	Saskatchewan	68
14	Kinross	Prince Edward Island - Île-du-Prince-Édouard	115
15	Kinsella	Alberta	54
16	Kinsmans Corner	Nova Scotia - Nouvelle-Écosse	158
17	Kintail	Ontario	16
18	Kintore	Ontario	119
19	Kiosk	Ontario	64
20	Kipawa	Quebec - Québec	193
21	Kippen	Ontario	57
22	Kirby's Corner	Ontario	69
23	Kirkcaldy	Alberta	16
24	Kirkella	Manitoba	18
25	Kirkfield	Ontario	176
26	Kirkhill	Ontario	53
27	Kirkland	New Brunswick - Nouveau-Brunswick	64
28	Kirkmount	Nova Scotia - Nouvelle-Écosse	35
29	Kirkpatrick Subdivision	New Brunswick - Nouveau-Brunswick	38
30	Kirks Ferry	Quebec - Québec	460
31	Kirkton	Ontario	204
32	Kirkwall	Ontario	57
33	Kirouac	Quebec - Québec	167
34	Kirriemuir	Alberta	21
35	Kispiox Valley	British Columbia - Colombie-Britannique	203
36	Kitchener	British Columbia - Colombie-Britannique	218
37	Kitigan	Ontario	127
38	Kitsault	British Columbia - Colombie-Britannique	5
39	Kitty Coleman	British Columbia - Colombie-Britannique	154
40	Kitwanga	British Columbia - Colombie-Britannique	392
41	Kivimaa-Moonlight Bay	Saskatchewan	7
42	Kleanza Creek Subdivision	British Columbia - Colombie-Britannique	132
43	Kleefeld	Manitoba	253
44	Kleena Kleene	British Columbia - Colombie-Britannique	79
45	Kleindale	British Columbia - Colombie-Britannique	113
46	Kleinstadt	Manitoba	34
47	Klemmer Subdivision	Saskatchewan	182
48	Klie's Beach	Ontario	57
49	Klondike	Quebec - Québec	302
50	Kluane	Yukon	33
51	Knights Cove	Newfoundland - Terre-Neuve	103
52	Knightville	New Brunswick - Nouveau-Brunswick	60
53	Knoll's Estates	Manitoba	45
54	Knowlesville	New Brunswick - Nouveau-Brunswick	64
55	Knowlton Landing	Quebec - Québec	35
56	Knoxford	New Brunswick - Nouveau-Brunswick	101
57	Knoydart	Nova Scotia - Nouvelle-Écosse	11

< In - Dans
= See - Voir

Tableau 1. Localités non constituées en ordre alphabétique selon la population et la localisation, Canada, 1986.

(Basé sur les données intégrales)

Census Division - Division de recensement	Census Subdivision - Subdivision de recensement	CSD Type - Genre de SDR	N°
Thompson-Nicola Regional District	Thompson-Nicola, Subd. C	SRD	1
Inverness County	Inverness, Subd. C	SCM	2
Division No. 10	Beaver County No. 9	CM	3
Waterloo Regional Municipality	Wellesley	TP	4
Bruce County	Kincardine	TP	5
Perth County	Ellice	TP	6
Bruce County	Kinloss	TP	7
Bruce County	Kinloss	TP	8
Peterborough County	Galway and Cavendish	TP	9
Westmorland County	Salisbury	PAR	10
Mégantic	Kinnear's Mills	SD	11
Division No. 6	Lumsden No. 189	RM	12
Division No. 18	Division No. 18, Unorganized	UNO	13
Queens County	Lot 57	LOT	14
Division No. 10	Beaver County No. 9	CM	15
Kings County	Kings, Subd. A	SCM	16
Huron County	Ashfield	TP	17
Oxford County	Zorra	TP	18
Nipissing District	Nipissing, Unorganized, South Part	UNO	19
Témiscamingue	Kipawa	SD	20
Huron County	Hay	TP	21
Algoma District	Algoma, Unorganized, North Part	UNO	22
Division No. 5	Vulcan County No. 2	CM	23
Division No. 6	Wallace	RM	24
Victoria County	Eldon	TP	25
Stormont, Dundas and Glengarry United Counties	Lochiel	TP	26
Carleton County	Richmond	PAR	27
Pictou County	Pictou, Subd. C	SCM	28
Northumberland County	Newcastle	PAR	29
Gatineau	Hull-Partie-Ouest	CT	30
Perth County	Blanshard	TP	31
Hamilton-Wentworth Regional Municipality	Flamborough	T	32
Dorchester	Sainte-Justine	P	33
Division No. 4	Special Area No. 4	SA	34
Kitimat-Stikine Regional District	Kitimat-Stikine, Subd. B	SRD	35
Central Kootenay Regional District	Central Kootenay, Subd. C	SRD	36
Cochrane District	Cochrane, Unorganized, North Part	UNO	37
Kitimat-Stikine Regional District	Kitimat-Stikine, Subd. A	SRD	38
Comox-Strathcona Regional District	Comox-Strathcona, Subd. C	SRD	39
Kitimat-Stikine Regional District	Kitimat-Stikine, Subd. B	SRD	40
Division No. 17	Greenfield No. 529	RM	41
Kitimat-Stikine Regional District	Kitimat-Stikine, Subd. C	SRD	42
Division No. 2	Hanover	RM	43
Cariboo Regional District	Cariboo, Subd. C	SRD	44
Sunshine Coast Regional District	Sunshine Coast, Subd. A	SRD	45
Division No. 3	Rhineland	RM	46
Division No. 14	Nipawin No. 487	RM	47
Essex County	Colchester South	TP	48
Shefford	Saint-Alphonse	P	49
Yukon	Yukon, Unorganized	UNO	50
Division No. 7	Division No. 7, Subd. G	SUN	51
Kings County	Havelock	PAR	52
Division No. 7	Cornwallis	RM	53
Carleton County	Aberdeen	PAR	54
Brome	Potton	CT	55
Carleton County	Wicklow	PAR	56
Pictou County	Pictou, Subd. C	SCM	57

Table 1. Unincorporated Places in Alphabetical Order, Showing Population and Location, for Canada, 1986.

(Based on 100% Data)

No.	Unincorporated Place Localité non constituée	Province	Population
1	Knutsford	British Columbia - Colombie-Britannique	31
2	Knutsford	Prince Edward Island - Île-du-Prince-Édouard	325
3	Knutsford Tent And Trailer Park	British Columbia - Colombie-Britannique	32
4	Koksilah	British Columbia - Colombie-Britannique	102
5	Kola	Manitoba	51
6	Kolbec	Nova Scotia - Nouvelle-Écosse	116
7	Komarno	Manitoba	80
8	Kookatson Lake	Yukon	23
9	Kootenay Bay	British Columbia - Colombie-Britannique	38
10	Kootenay Cove Mobile Village	British Columbia - Colombie-Britannique	30
11	Kouchibouguac	New Brunswick - Nouveau-Brunswick	262
12	Kounty Meadows Estates	Alberta	141
13	Kraut Point	Nova Scotia - Nouvelle-Écosse	20
14	Kronau	Saskatchewan	153
15	Kronstal	Manitoba	27
16	Kuroki	Saskatchewan	167
17	Kurtzville	Ontario	90
18	Kuskonook	British Columbia - Colombie-Britannique	43
19	Kuusamo Krest	Alberta	18
20	Kye Bay	British Columbia - Colombie-Britannique	145
21	Kylemore	Saskatchewan	38
22	Kytes Hill	Nova Scotia - Nouvelle-Écosse	310
23	Kyuquot	British Columbia - Colombie-Britannique	65
24	L'amable	Ontario	225
25	L'Anse-aux-Meadows	Newfoundland - Terre-Neuve	74
26	L'Anse-à-Giles	Quebec - Québec	68
27	L'Anse-à-la-Croix	Quebec - Québec	171
28	L'Anse-Saint-Jean	Quebec - Québec	30
29	L'Archeveque	Nova Scotia - Nouvelle-Écosse	2
30	L'Ardoise	Nova Scotia - Nouvelle-Écosse	441
31	L'Ardoise West	Nova Scotia - Nouvelle-Écosse	178
32	L'Artifice	Quebec - Québec	21
33	La Bostonnais	Quebec - Québec	109
34	La Broquerie	Manitoba	447
35	La Clare Trailer Court	Saskatchewan	58
36	La Corey	Alberta	62
37	La Coulee	Manitoba	94
38	La Crete	Alberta	689
39	La Croche	Quebec - Québec	180
40	La Durantaye	Quebec - Québec	330
41	La Ferme	Quebec - Québec	283
42	La Glace	Alberta	191
43	La Have Islands	Nova Scotia - Nouvelle-Écosse	45
44	La Hétrière	New Brunswick - Nouveau-Brunswick	406
45	La Martinique	Quebec - Québec	326
46	La Merisier	Quebec - Québec	46
47	La Minerve	Quebec - Québec	213
48	La Montagne	New Brunswick - Nouveau-Brunswick	298
49	La Motte	Quebec - Québec	115
50	La Nation	Quebec - Québec	15
51	La Passe	Ontario	125
52	La Petite Minerve	Quebec - Québec	20
53	La Poile	Newfoundland - Terre-Neuve	178
54	La Prairie	Nova Scotia - Nouvelle-Écosse	158
55	La Présentation	Quebec - Québec	603
56	La Rédemption	Quebec - Québec	124
57	La Rivière	Manitoba	249

< In - Dans
= See - Voir

Tableau 1. Localités non constituées en ordre alphabétique selon la population et la localisation, Canada, 1986.

(Basé sur les données intégrales)

Census Division Division de recensement	Census Subdivision Subdivision de recensement	CSD Type - Genre de SDR	N°
Thompson-Nicola Regional District	Thompson-Nicola, Subd. E	SRD	1
Prince County	Lot 6	LOT	2
Thompson-Nicola Regional District	Thompson-Nicola, Subd. E	SRD	3
Cowichan Valley Regional District	Cowichan Valley, Subd. B	SRD	4
Division No. 6	Wallace	RM	5
Cumberland County	Cumberland, Subd. C	SCM	6
Division No. 14	Rockwood	RM	7
Yukon	Yukon, Unorganized	UNO	8
Central Kootenay Regional District	Central Kootenay, Subd. C	SRD	9
Central Kootenay Regional District	Central Kootenay, Subd. B	SRD	10
Kent County	Carleton	PAR	11
Division No. 8	Red Deer County No. 23	CM	12
Lunenburg County	Lunenburg	MD	13
Division No. 6	Lajord No. 128	RM	14
Division No. 3	Rhineland	RM	15
Division No. 10	Sasman No. 336	RM	16
Perth County	Wallace	TP	17
Central Kootenay Regional District	Central Kootenay, Subd. C	SRD	18
Division No. 8	Lacombe County No. 14	CM	19
Comox-Strathcona Regional District	Comox-Strathcona, Subd. C	SRD	20
Division No. 10	Sasman No. 336	RM	21
Cape Breton County	Cape Breton, Subd. B	SCM	22
Comox-Strathcona Regional District	Comox-Strathcona, Subd. D	SRD	23
Hastings County	Dungannon	TP	24
Division No. 9	Division No. 9, Subd. D	SUN	25
L'Islet	Notre-Dame-de-Bon-Secours-de-l'Islet	P	26
Matane	Sainte-Félicité	P	27
Chicoutimi	L'Anse-Saint-Jean	SD	28
Richmond County	Richmond, Subd. B	SCM	29
Richmond County	Richmond, Subd. B	SCM	30
Richmond County	Richmond, Subd. B	SCM	31
Huntingdon	Franklin	SD	32
Champlain	Haute-Mauricie	SD	33
Division No. 2	La Broquerie	RM	34
Division No. 2	Weyburn No. 67	RM	35
Division No. 12	Bonnyville No. 87	MD	36
Division No. 2	Ste. Anne	RM	37
Division No. 17	Improvement District No. 23	ID	38
Champlain	Langelier	CT	39
Bellechasse	La Durantaye	P	40
Abitibi	Trécesson	CT	41
Division No. 19	Grande Prairie County No. 1	CM	42
Lunenburg County	Lunenburg	MD	43
Westmorland County	Dorchester	PAR	44
Îles-de-la-Madeleine	L'Étang-du-Nord	SD	45
Dorchester	Saint-Prosper	SD	46
Labelle	La Minerve	CT	47
Westmorland County	Dorchester	PAR	48
Abitibi	La Motte	SD	49
Papineau	Saint-André-Avellin	P	50
Renfrew County	Westmeath	TP	51
Labelle	La Minerve	CT	52
Division No. 3	Division No. 3, Subd. I	SUN	53
Inverness County	Inverness, Subd. A	SCM	54
Saint-Hyacinthe	La Présentation	P	55
Matapédia	La Rédemption	P	56
Division No. 4	Pembina	RM	57

Table 1. Unincorporated Places in Alphabetical Order, Showing Population and Location, for Canada, 1986.

(Based on 100% Data)

No.	Unincorporated Place Localité non constituée	Province	Population
1	La Rue Mills	Ontario	17
2	La Salette	Ontario	163
3	La Salle	Manitoba	376
4	La Tabatière	Quebec - Québec	501
5	La Vallée	Ontario	46
6	La Vernière	Quebec - Québec	562
7	La Visitation	Quebec - Québec	81
8	Labelle	Nova Scotia - Nouvelle-Écosse	20
9	Laboucan Subdivision	British Columbia - Colombie-Britannique	24
10	Lac Alexandre	Quebec - Québec	19
11	Lac des Arcs	Alberta	45
12	Lac des Cypres	Quebec - Québec	38
13	Lac des Mille Lacs	Ontario	1
14	Lac Drolet	Quebec - Québec	608
15	Lac La Hache	British Columbia - Colombie-Britannique	741
16	Lac Lanier	Quebec - Québec	152
17	Lac Le Jeune	British Columbia - Colombie-Britannique	83
18	Lac Noel	Quebec - Québec	84
19	Lac Shaughneway	Quebec - Québec	13
20	Lac Ste. Anne	Alberta	20
21	Lac Ste. Therese	Ontario	213
22	Lac Unique	New Brunswick - Nouveau-Brunswick	175
23	Lac Vert	Saskatchewan	73
24	Lac-à-Beauce	Quebec - Québec	73
25	Lac-à-Belly	Quebec - Québec	31
26	Lac-à-la-Loutre	Quebec - Québec	21
27	Lac-à-la-Truite	Quebec - Québec	111
28	Lac-Allard	Quebec - Québec	39
29	Lac-Beauchastel	Quebec - Québec	96
30	Lac-Bélisle	Quebec - Québec	66
31	Lac-Bellevue	Quebec - Québec	23
32	Lac-Brompton	Quebec - Québec	180
33	Lac-Capri	Quebec - Québec	150
34	Lac-Castor	Quebec - Québec	57
35	Lac-Cayman	Quebec - Québec	239
36	Lac-Chaud	Quebec - Québec	214
37	Lac-Chevrouil	Quebec - Québec	64
38	Lac-Cloche	Quebec - Québec	3
39	Lac-Daigle	Quebec - Québec	80
40	Lac-Davy	Quebec - Québec	69
41	Lac-des-Îles	Quebec - Québec	50
42	Lac-des-Lys	New Brunswick - Nouveau-Brunswick	67
43	Lac-des-Plages	Quebec - Québec	212
44	Lac-des-Seize-Îles	Quebec - Québec	101
45	Lac-Désert	Quebec - Québec	38
46	Lac-Desmarais	Quebec - Québec	120
47	Lac-Doré	Quebec - Québec	38
48	Lac-du-Cardinal	Quebec - Québec	4
49	Lac-Fortune	Quebec - Québec	46
50	Lac-Gareau	Quebec - Québec	63
51	Lac-Gauthier	Quebec - Québec	91
52	Lac-Hélène	Quebec - Québec	34
53	Lac-Hughes	Quebec - Québec	60
54	Lac-Humqui	Quebec - Québec	245
55	Lac-Indien	Quebec - Québec	55
56	Lac-Kanasuta	Quebec - Québec	37
57	Lac-Keatley	Quebec - Québec	82

< In - Dans
= See - Voir

Tableau 1. Localités non constituées en ordre alphabétique selon la population et la localisation, Canada, 1986.

(Basé sur les données intégrales)

Census Division Division de recensement	Census Subdivision Subdivision de recensement	CSD Type Genre de SDR	N°
Leeds and Grenville United Counties Haldimand-Norfolk Regional Municipality Division No. 10	Front of Escott	TP	1
	Delhi	TP	2
	Macdonald	RM	3
Saguenay Rainy River District Îles-de-la-Madeleine	Côte-Nord-du-Golfe-Saint-Laurent	SD	4
	La Vallée	TP	5
	L'Étang-du-Nord	SD	6
Yamaska Queens County Peace River-Liard Regional District	La Visitation-de-Yamaska	SD	7
	Queens, Subd. B	SCM	8
	Peace River-Liard, Subd. B	SRD	9
Labelle Division No. 15 Arthabaska	Sainte-Véronique	VL	10
	Improvement District No. 8	ID	11
	Sainte-Séraphine	P	12
Thunder Bay District Frontenac Cariboo Regional District	Thunder Bay, Unorganized	UNO	13
	Lac-Drolet	SD	14
	Cariboo, Subd. B	SRD	15
Deux-Montagnes Thompson-Nicola Regional District Deux-Montagnes	Saint-Colomban	P	16
	Thompson-Nicola, Subd. B	SRD	17
	Saint-Colomban	P	18
Labelle Division No. 13 Cochrane District	La Minerve	CT	19
	Lac Ste. Anne County No. 28	CM	20
	Cochrane, Unorganized, North Part	UNO	21
Madawaska County Division No. 14 Champlain	Saint-François	PAR	22
	Pleasantdale No. 398	RM	23
	Haute-Mauricie	SD	24
Lac-Saint-Jean-Ouest Argenteuil Sherbrooke	Chambord	SD	25
	Huberdeau	SD	26
	Orford	CT	27
Labelle Témiscamingue Papineau	Sainte-Véronique	VL	28
	Saint-Guillaume-de-Grenada	SD	29
	Saint-André-Avellin	P	30
Champlain Richmond Deux-Montagnes	Notre-Dame-du-Mont-Carmel	P	31
	Saint-Denis-de-Brompton	P	32
	Saint-Colomban	P	33
Labelle Pontiac Labelle	Marchand	CT	34
	Dorion	CT	35
	La Macaza	SD	36
Argenteuil Labelle Saguenay	Gore	CT	37
	Marchand	CT	38
	Letellier	CT	39
Abitibi Papineau Restigouche County	Trécesson	CT	40
	Suffolk et Addington	CU	41
	Dalhousie	PAR	42
Papineau Argenteuil Labelle	Lac-des-Plages	SD	43
	Lac-des-Seize-Îles	SD	44
	La Minerve	CT	45
Richmond Papineau Gatineau	Saint-Denis-de-Brompton	P	46
	Duhamel	SD	47
	Denholm	CT	48
Témiscamingue Gatineau Deux-Montagnes	Arntfield	SD	49
	Wright	CT	50
	Saint-Colomban	P	51
Témiscamingue Argenteuil Metapédia	Évain	SD	52
	Gore	CT	53
	Saint-Zénon-du-Lac-Humqui	P	54
Argenteuil Témiscamingue Argenteuil	Chatham	CT	55
	Arntfield	SD	56
	Harrington	CT	57

Table 1. Unincorporated Places in Alphabetical Order, Showing Population and Location, for Canada, 1986.

(Based on 100% Data)

No.	Unincorporated Place Localité non constituée	Province	Population
1	Lac-Kildare	Quebec - Québec	112
2	Lac-L'Heureux	Quebec - Québec	10
3	Lac-Lanthier	Quebec - Québec	86
4	Lac-Lapérrière	Quebec - Québec	28
5	Lac-Laurel	Quebec - Québec	37
6	Lac-Légaré	Quebec - Québec	303
7	Lac-Louisa	Quebec - Québec	40
8	Lac-Lynch	Quebec - Québec	44
9	Lac-Mandeville	Quebec - Québec	100
10	Lac-Marsan	Quebec - Québec	90
11	Lac-Massie	Quebec - Québec	94
12	Lac-McDonald	Quebec - Québec	25
13	Lac-Montjoie	Quebec - Québec	215
14	Lac-Panneton	Quebec - Québec	16
15	Lac-Paquet	Quebec - Québec	60
16	Lac-Paradis	Quebec - Québec	75
17	Lac-Paul	Quebec - Québec	80
18	Lac-Rémi	Quebec - Québec	180
19	Lac-Renaud	Quebec - Québec	159
20	Lac-René	Quebec - Québec	155
21	Lac-Robert	Quebec - Québec	61
22	Lac-Saguay	Quebec - Québec	219
23	Lac-Saint-Paul	Quebec - Québec	77
24	Lac-Sainte-Marie	Quebec - Québec	122
25	Lac-Sauvage	Quebec - Québec	28
26	Lac-Scryer	Quebec - Québec	215
27	Lac-Vert	Quebec - Québec	39
28	Lacadena	Saskatchewan	44
29	Laceys Point	British Columbia - Colombie-Britannique	20
30	Laconia	Nova Scotia - Nouvelle-Écosse	39
31	Lacorne	Quebec - Québec	334
32	Lacoste	Quebec - Québec	54
33	Ladder Lake Subdivision	Saskatchewan	56
34	Ladle Cove	Newfoundland - Terre-Neuve	212
35	Ladrière	Quebec - Québec	298
36	Lady Cove	Newfoundland - Terre-Neuve	145
37	Lady Fane	Prince Edward Island - Île-du-Prince-Édouard	30
38	Lady Lake	Saskatchewan	44
39	Ladysmith	Quebec - Québec	76
40	Ladywood	Manitoba	36
41	Laferte	Quebec - Québec	54
42	Lafontaine	Ontario	269
43	Laforce	Quebec - Québec	43
44	Lagaceville	New Brunswick - Nouveau-Brunswick	218
45	Laggan	Nova Scotia - Nouvelle-Écosse	22
46	Laggan	Ontario	146
47	Lagoon City	Ontario	157
48	Lagoon Trailer Park	Ontario	7
49	Lahave	Nova Scotia - Nouvelle-Écosse	207
50	Lake Annis	Nova Scotia - Nouvelle-Écosse	19
51	Lake Centre	Nova Scotia - Nouvelle-Écosse	67
52	Lake Charlotte	Nova Scotia - Nouvelle-Écosse	77
53	Lake Doucette	Nova Scotia - Nouvelle-Écosse	97
54	Lake Echo	Nova Scotia - Nouvelle-Écosse	1881
55	Lake Edith	Alberta	6
56	Lake Edward	New Brunswick - Nouveau-Brunswick	63
57	Lake Egmont	Nova Scotia - Nouvelle-Écosse	75

< In - Dans
= See - Voir

Tableau 1. Localités non constituées en ordre alphabétique selon la population et la localisation, Canada, 1986.

(Basé sur les données intégrales)

Census Division - Division de recensement	Census Subdivision - Subdivision de recensement	CSD Type - Genre de SDR	N°
Montcalm	Rawdon	CT	1
Deux-Montagnes	Saint-Colomban	P	2
Labelle	Marchand	CT	3
Témiscamingue	Duhamel-Ouest	SD	4
Argenteuil	Lac-des-Seize-Îles	SD	5
Deux-Montagnes	Saint-Colomban	P	6
Argenteuil	Hentworth	CT	7
Labelle	L'Ascension	P	8
Berthier	Saint-Charles-de-Mandeville	SD	9
Labelle	Marchand	CT	10
Argenteuil	Mille-Isles	SD	11
Argenteuil	Harrington	CT	12
Richmond	Saint-Denis-de-Brompton	P	13
Champlain	Haute-Mauricie	SD	14
Labelle	Marchand	CT	15
Labelle	Des Ruisseaux	SD	16
Argenteuil	Mille-Isles	SD	17
Papineau	Amherst	CT	18
Terrebonne	Prévost	SD	19
Terrebonne	Prévost	SD	20
Argenteuil	Mille-Isles	SD	21
Labelle	Lac-Saguay	VL	22
Labelle	Lac-Saint-Paul	SD	23
Gatineau	Lac-Sainte-Marie	SD	24
Abitibi	Clermont	CT	25
Papineau	Montpellier	SD	26
Gatineau	Lac-Sainte-Marie	SD	27
Division No. 8	Lacadena No. 228	RM	28
Okanagan-Similkameen Regional District	Okanagan-Similkameen, Subd. B	SRD	29
Lunenburg County	Lunenburg	MD	30
Abitibi	La Corne	SD	31
Labelle	Marchand	CT	32
Division No. 16	Big River No. 555	RM	33
Division No. 8	Division No. 8, Subd. L	SUN	34
Rimouski	Saint-Eugène-de-Ladrière	P	35
Division No. 7	Division No. 7, Subd. L	SUN	36
Queens County	Lot 29	LOT	37
Division No. 9	Preecerville No. 334	RM	38
Pontiac	Thorne	CT	39
Division No. 12	Brokenhead	RM	40
Abitibi	Teschereau	SD	41
Simcoe County	Tiny	TP	42
Témiscamingue	Laforce	SD	43
Northumberland County	Alnwick	PAR	44
Pictou County	Pictou, Subd. C	SCM	45
Stormont, Dundas and Glengerry United Counties	Kenyon	TP	46
Simcoe County	Mera	TP	47
Muskoka District Municipality	Huntsville	T	48
Lunenburg County	Lunenburg	MD	49
Yarmouth County	Yarmouth	MD	50
Lunenburg County	Lunenburg	MD	51
Halifax County	Halifax, Subd. F	SCM	52
Digby County	Clare	MD	53
Halifax County	Halifax, Subd. E	SCM	54
Division No. 15	Improvement District No. 12	ID	55
Victoria County	Denmark	PAR	56
Halifax County	Halifax, Subd. E	SCM	57

Table 1. Unincorporated Places in Alphabetical Order, Showing Population and Location, for Canada, 1986.

(Based on 100% Data)

No.	Unincorporated Place Localité non constituée	Province	Population
1	Lake Erie Country Club	Ontario	115
2	Lake Erie Estates	Alberta	52
3	Lake Errock	British Columbia - Colombie-Britannique	255
4	Lake Forest Estates	Manitoba	18
5	Lake George	New Brunswick - Nouveau-Brunswick	177
6	Lake George	Nova Scotia - Nouvelle-Écosse	38
7	Lake George	Nova Scotia - Nouvelle-Écosse	132
8	Lake Huron Highland	Ontario	107
9	Lake Killarney	Nova Scotia - Nouvelle-Écosse	28
10	Lake La Rose	Nova Scotia - Nouvelle-Écosse	21
11	Lake Louise	Alberta	688
12	Lake Midway	Nova Scotia - Nouvelle-Écosse	48
13	Lake Of The Woods Subdivision	Nova Scotia - Nouvelle-Écosse	261
14	Lake On The Mountain	Ontario	42
15	Lake Park	Ontario	70
16	Lake Paul	Nova Scotia - Nouvelle-Écosse	77
17	Lake Pleasant	Nova Scotia - Nouvelle-Écosse	93
18	Lake Ramsay	Nova Scotia - Nouvelle-Écosse	122
19	Lake Road	New Brunswick - Nouveau-Brunswick	19
20	Lake Road	Nova Scotia - Nouvelle-Écosse	130
21	Lake Rosalind	Ontario	244
22	Lake Siding	Newfoundland - Terre-Neuve	510
23	Lake Temagami	Ontario	14
24	Lake Traverse	Ontario	20
25	Lake Udora	Ontario	53
26	Lake Uist	Nova Scotia - Nouvelle-Écosse	8
27	Lake Verde	Prince Edward Island - Île-du-Prince-Édouard	138
28	Lakeair Mobile Home Park = Shawnigan Lake Mobile Home Park	British Columbia - Colombie-Britannique	
29	Lakefield	Quebec - Québec	111
30	Lakehurst	Ontario	29
31	Lakeland Estates	Alberta	12
32	Lakeland Village	Alberta	125
33	Lakelands	Nova Scotia - Nouvelle-Écosse	85
34	Lakelands	Nova Scotia - Nouvelle-Écosse	261
35	Lakelut	Ontario	43
36	Lakelse Lake	British Columbia - Colombie-Britannique	278
37	Lakeport	Ontario	135
38	Lakeshore Heights	Manitoba	16
39	Lakeshore Highlands	British Columbia - Colombie-Britannique	92
40	Lakeside	Nova Scotia - Nouvelle-Écosse	275
41	Lakeside	Ontario	15
42	Lakeside	Saskatchewan	25
43	Lakeside Beach	Ontario	56
44	Lakeside Country Estates	Alberta	45
45	Lakeside Park	Alberta	19
46	Lakeside Trailer Park	British Columbia - Colombie-Britannique	10
47	Lakeside Village	Ontario	50
48	Laketon	New Brunswick - Nouveau-Brunswick	67
49	Lakevale	Nova Scotia - Nouvelle-Écosse	162
50	Lakeview	Alberta	33
51	Lakeview	Alberta	80
52	Lakeview	British Columbia - Colombie-Britannique	289
53	Lakeview	Nova Scotia - Nouvelle-Écosse	301
54	Lakeview	Nova Scotia - Nouvelle-Écosse	12
55	Lakeview	Quebec - Québec	26
56	Lakeview	Saskatchewan	4
57	Lakeview Beach	Saskatchewan	17

< In - Dans
= See - Voir

Tableau 1. Localités non constituées en ordre alphabétique selon la population et la localisation, Canada, 1986.

(Basé sur les données intégrales)

Census Division - Division de recensement	Census Subdivision - Subdivision de recensement	CSD Type - Genre de SDR	N°
Essex County Division No. 6 Dewdney-Alouette Regional District	Malden	TP	1
	Rocky View No. 44	MD	2
	Dewdney-Alouette, Subd. A	SRD	3
Division No. 18 York County Kings County	Gimli	RM	4
	Prince William	PAR	5
	Kings, Subd. A	SCM	6
Yarmouth County Bruce County Cumberland County	Yarmouth	MD	7
	Kincardine	TP	8
	Cumberland, Subd. C	SCM	9
Annapolis County Division No. 15 Digby County	Annapolis, Subd. A	SCM	10
	Improvement District No. 9	ID	11
	Digby	MD	12
Halifax County Prince Edward County Lanark County	Halifax, Subd. A	SCM	13
	North Marysburgh	TP	14
	Beckwith	TP	15
Kings County Annapolis County Lunenburg County	Kings, Subd. A	SCM	16
	Annapolis, Subd. D	SCM	17
	Chester	MD	18
Westmorland County Colchester County Bruce County	Botsford	PAR	19
	Colchester, Subd. B	SCM	20
	Brant	TP	21
Division No. 5 Nipissing District Nipissing District	Division No. 5, Subd. A	SUN	22
	Temagami	TP	23
	Nipissing, Unorganized, South Part	UNO	24
Durham Regional Municipality Richmond County Queens County	Uxbridge	TP	25
	Richmond, Subd. B	SCM	26
	Lot 49	LOT	27
Argenteuil Peterborough County	Gore	CT	28
	Harvey	TP	29
			30
Division No. 11 Division No. 11 Cumberland County	Metaskiwin County No. 10	CM	31
	Strathcona County No. 20	CM	32
	Cumberland, Subd. A	SCM	33
Hants County Huron County Kitimat-Stikine Regional District	West Hants	MD	34
	Howick	TP	35
	Kitimat-Stikine, Subd. C	SRD	36
Northumberland County Division No. 13 Okanagan-Similkameen Regional District	Haldimand	TP	37
	St. Clements	RM	38
	Okanagan-Similkameen, Subd. A	SRD	39
Yarmouth County Oxford County Division No. 6	Yarmouth	MD	40
	Zorra	TP	41
	Indian Head No. 156	RM	42
Durham Regional Municipality Division No. 11 Division No. 11	Scugog	TP	43
	Metaskiwin County No. 10	CM	44
	Parkland County No. 31	CM	45
Columbia-Shuswap Regional District Victoria County Kent County	Columbia-Shuswap, Subd. C	SRD	46
	Fenelon	TP	47
	Carleton	PAR	48
Antigonish County Division No. 11 Division No. 11	Antigonish, Subd. A	SCM	49
	Strathcona County No. 20	CM	50
	Metaskiwin County No. 10	CM	51
Central Kootenay Regional District Halifax County Kings County	Central Kootenay, Subd. C	SRD	52
	Halifax, Subd. D	SCM	53
	Kings, Subd. A	SCM	54
Argenteuil Division No. 17 Division No. 6	Herrington	CT	55
	Meota No. 468	RM	56
	North Qu'Appelle No. 187	RM	57

Table 1. Unincorporated Places in Alphabetical Order, Showing Population and Location, for Canada, 1986.

(Based on 100% Data)

No.	Unincorporated Place Localité non constituée	Province	Population
1	Lakeview Estates	Alberta	79
2	Lakeview Estates	Alberta	43
3	Lakeview Estates	Alberta	111
4	Lakeview Estates	Ontario	168
5	Lakeview Haven	Ontario	25
6	Lakeview Heights	Ontario	106
7	Lakeville	New Brunswick - Nouveau-Brunswick	253
8	Lakeville	Nova Scotia - Nouvelle-Écosse	263
9	Lakeville	Prince Edward Island - Île-du-Prince-Édouard	86
10	Lakeville Corner	New Brunswick - Nouveau-Brunswick	152
11	Lakewood Acres	Alberta	22
12	Lakewood Beach	Ontario	172
13	Lakewood Estates	Alberta	94
14	Lakewood Trailer Park	Ontario	232
15	Lamberts Cove	New Brunswick - Nouveau-Brunswick	52
16	Lambertville	New Brunswick - Nouveau-Brunswick	85
17	Lamming Mills	British Columbia - Colombie-Britannique	18
18	Lamoureux	Alberta	70
19	Lanark	Nova Scotia - Nouvelle-Écosse	171
20	Lance Cove	Newfoundland - Terre-Neuve	356
21	Landmark	Manitoba	529
22	Landmark Estates	Alberta	88
23	Landrienne	Quebec - Québec	551
24	Landry	New Brunswick - Nouveau-Brunswick	241
25	Lanesville	Nova Scotia - Nouvelle-Écosse	62
26	Lang	Ontario	113
27	Lang Bay	British Columbia - Colombie-Britannique	83
28	Langbank	Saskatchewan	48
29	Langdon	Alberta	203
30	Langdon's Cove	Newfoundland - Terre-Neuve	77
31	Langner Trailer Park	British Columbia - Colombie-Britannique	49
32	Langruth	Manitoba	155
33	Langton	Ontario	406
34	Languedoc	Quebec - Québec	54
35	Laniel	Quebec - Québec	10
36	Lansdowne	New Brunswick - Nouveau-Brunswick	211
37	Lansdowne	Nova Scotia - Nouvelle-Écosse	72
38	Lansdowne	Ontario	538
39	Lansdowne Estates	Alberta	85
40	Lansdowne Park	Alberta	166
41	Lansdowne Station	Nova Scotia - Nouvelle-Écosse	109
42	Lantz	Nova Scotia - Nouvelle-Écosse	1428
43	Lantzville	British Columbia - Colombie-Britannique	1839
44	Lanz Point	Saskatchewan	1
45	Lapland	Nova Scotia - Nouvelle-Écosse	100
46	Laplante	New Brunswick - Nouveau-Brunswick	266
47	Lapointe	Ontario	82
48	Lapointe Settlement	New Brunswick - Nouveau-Brunswick	49
49	Laporte	Saskatchewan	23
50	Larch Tree Park	Alberta	82
51	Lardeau	British Columbia - Colombie-Britannique	59
52	Larrimac	Quebec - Québec	230
53	Larry's River	Nova Scotia - Nouvelle-Écosse	249
54	Las Villas	Alberta	19
55	Laskay	Ontario	87
56	Lasqueti Island	British Columbia - Colombie-Britannique	298
57	Latchford Bridge	Ontario	36

< In - Dans
= See - Voir

Tableau 1. Localités non constituées en ordre alphabétique selon la population et la localisation, Canada, 1986.

(Basé sur les données intégrales)

Census Division - Division de recensement	Census Subdivision - Subdivision de recensement	CSD Type - Genre de SDR	N°
Division No. 11	Strathcona County No. 20	CM	1
Division No. 16	Improvement District No. 18 (Part)	ID	2
Division No. 19	Grande Prairie County No. 1	CM	3
Victoria County	Emily	TP	4
Lambton County	Bosanquet	TP	5
Stormont, Dundas and Glengarry United Counties	Cornwall	TP	6
Carleton County	Wilmot	PAR	7
Kings County	Kings, Subd. A	SCM	8
Kings County	Lot 47	LOT	9
Sunbury County	Sheffield	PAR	10
Division No. 11	Strathcona County No. 20	CM	11
Essex County	Malden	TP	12
Division No. 13	Lac Ste. Anne County No. 28	CM	13
Lennox County	Beckwith	TP	14
Charlotte County	West Isles	PAR	15
Charlotte County	West Isles	PAR	16
Fraser-Fort George Regional District	Fraser-Fort George, Subd. B	SRD	17
Division No. 11	Sturgeon No. 90	MD	18
Antigonish County	Antigonish, Subd. A	SCM	19
Division No. 1	Division No. 1, Subd. R	SUN	20
Division No. 2	Tache	RM	21
Division No. 11	Parkland County No. 31	CM	22
Abitibi	Landrienne	CT	23
Gloucester County	Inkerman	PAR	24
Colchester County	Colchester, Subd. C	SCM	25
Peterborough County	Otonabee	TP	26
Powell River Regional District	Powell River, Subd. A	SRD	27
Division No. 5	Silverwood No. 123	RM	28
Division No. 6	Rocky View No. 44	MD	29
Division No. 8	Division No. 8, Subd. P	SUN	30
Fraser-Cheam Regional District	Fraser-Cheam, Subd. A	SRD	31
Division No. 8	Lakeview	RM	32
Haldimand-Norfolk Regional Municipality	Norfolk	TP	33
Abitibi	Abitibi, partie Rivière-Ojima	UNO	34
Témiscamingue	Témiscamingue, partie Rivière-Kipawa	UNO	35
Carleton County	Peel	PAR	36
Digby County	Digby	MD	37
Leeds and Grenville United Counties	Front of Leeds and Lansdowne	TP	38
Division No. 6	Rocky View No. 44	MD	39
Division No. 11	Metaskiwin County No. 10	CM	40
Pictou County	Pictou, Subd. B	SCM	41
Hants County	East Hants	MD	42
Nanaimo Regional District	Nanaimo, Subd. A	SRD	43
Division No. 17	Meota No. 468	RM	44
Lunenburg County	Lunenburg	MD	45
Gloucester County	Beresford	PAR	46
Essex County	Maidstone	TP	47
Restigouche County	Durham	PAR	48
Division No. 8	Chesterfield No. 261	RM	49
Division No. 11	Metaskiwin County No. 10	CM	50
Central Kootenay Regional District	Central Kootenay, Subd. B	SRD	51
Gatineau	Hull-Partie-Ouest	CT	52
Guysborough County	Guysborough	MD	53
Division No. 11	Strathcona County No. 20	CM	54
York Regional Municipality	King	TP	55
Powell River Regional District	Powell River, Subd. A	SRD	56
Renfrew County	Raglan	TP	57

Table 1. Unincorporated Places in Alphabetical Order, Showing Population and Location, for Canada, 1986.

(Based on 100% Data)

No.	Unincorporated Place Localité non constituée	Province	Population
1	Latta	Ontario	42
2	Latties Brook	Nova Scotia - Nouvelle-Écosse	64
3	Latulipe	Quebec - Québec	274
4	Lauder	Manitoba	28
5	Launay-Station	Quebec - Québec	145
6	Launching Place	Prince Edward Island - Île-du-Prince-Édouard	17
7	Laundry Subdivision	Ontario	137
8	Laura	Saskatchewan	39
9	Laurel	Ontario	109
10	Laurel	Quebec - Québec	27
11	Laurence Colony	Quebec - Québec	122
12	Laurenceton	Newfoundland - Terre-Neuve	266
13	Laurentia Beach	Manitoba	16
14	Laurentian Heights	Alberta	13
15	Laurier	Manitoba	224
16	Laurina Estates	Alberta	40
17	Lauvergot	New Brunswick - Nouveau-Brunswick	112
18	Laval	Quebec - Québec	774
19	Lavallee	Ontario	50
20	Lavant	Ontario	53
21	Lavant Station	Ontario	8
22	Lavenham	Manitoba	23
23	Laverlochère	Quebec - Québec	400
24	Lavery	Quebec - Québec	78
25	Lavillette	New Brunswick - Nouveau-Brunswick	570
26	Lavoie	Quebec - Québec	91
27	Lavoie Subdivision	Manitoba	36
28	Lawn Hill	British Columbia - Colombie-Britannique	17
29	Lawrence Station	New Brunswick - Nouveau-Brunswick	261
30	Lawrence Station	Ontario	44
31	Lawrencetown	Nova Scotia - Nouvelle-Écosse	208
32	Lawson	Saskatchewan	10
33	Layland	Manitoba	5
34	Layton	Ontario	14
35	Le Goulet	New Brunswick - Nouveau-Brunswick	1136
36	Le Lac = Memramcook Lake	New Brunswick - Nouveau-Brunswick	
37	Le Martinet	Quebec - Québec	229
38	Lead Cove	Newfoundland - Terre-Neuve	112
39	Leading Ticks South	Newfoundland - Terre-Neuve	180
40	Leading Ticks West = Cull Island	Newfoundland - Terre-Neuve	
41	Leamington	Nova Scotia - Nouvelle-Écosse	120
42	Leaskdale	Ontario	358
43	Leavitt	Alberta	48
44	Lebahdo	British Columbia - Colombie-Britannique	42
45	Lebanon	Ontario	18
46	Leblanc	New Brunswick - Nouveau-Brunswick	313
47	Leeburn	Ontario	31
48	Leech	New Brunswick - Nouveau-Brunswick	535
49	Leeds	Quebec - Québec	405
50	Leeds = Broughton Station	Quebec - Québec	
51	Leeman Hill	New Brunswick - Nouveau-Brunswick	41
52	Lefavre	Ontario	239
53	Lefebvre	Quebec - Québec	81
54	Lehigh	Alberta	21
55	Lehigh's Corner	Ontario	50
56	Leinan	Saskatchewan	10
57	Leipzig	Saskatchewan	9

< In - Dans
= See - Voir

Tableau 1. Localités non constituées en ordre alphabétique selon la population et la localisation, Canada, 1986.

(Basé sur les données intégrales)

Census Division - Division de recensement	Census Subdivision - Subdivision de recensement	CSD Type - Genre de SDR	N°
Hastings County	Thurlow	TP	1
Hants County	East Hants	MD	2
Témiscamingue	Latulipe et Gaboury	CU	3
Division No. 5	Cameron	RM	4
Abitibi	Launay	CT	5
Kings County	Lot 55	LOT	6
Hastings County	Herschel	TP	7
Division No. 12	Montrose No. 315	RM	8
Dufferin County	Amaranth	TP	9
Argenteuil	Wentworth-Nord	SD	10
Compton	Newport	CT	11
Division No. 8	Division No. 8, Subd. F	SUN	12
Division No. 18	St. Laurent	RM	13
Division No. 13	Lac Ste. Anne County No. 28	CM	14
Division No. 17	Ste. Rose	RM	15
Division No. 11	Strathcona County No. 20	CM	16
Northumberland County	Alnwick	PAR	17
Montmorency No. 1	Sainte-Brigitte-de-Leval	P	18
Ottawa-Carleton Regional Municipality	Cumberland	TP	19
Lenark County	Lavant, Dalhousie, and North Sherbrooke	TP	20
Lenark County	Lavant, Dalhousie, and North Sherbrooke	TP	21
Division No. 8	South Norfolk	RM	22
Témiscamingue	Laverlochère	P	23
Beauce	Saint-Zacharie	SD	24
Northumberland County	Alnwick	PAR	25
Saint-Maurice	Saint-Étienne-des-Grès	P	26
Division No. 1	Lac du Bonnet	RM	27
Skeena-Queen Charlotte Regional District	Skeena-Queen Charlotte, Subd. B	SRD	28
Charlotte County	Saint James	PAR	29
Elgin County	Southwold	TP	30
Halifax County	Halifax, Subd. E	SCM	31
Division No. 7	Maple Bush No. 224	RM	32
Division No. 9	Portage la Prairie	RM	33
Durham Regional Municipality	Brock	TP	34
Gloucester County	Shippagan	PAR	35
			36
Îles-de-la-Madeleine	Île-du-Havre-Aubert	SD	37
Division No. 1	Division No. 1, Subd. F	SUN	38
Division No. 8	Leading Ticks West	COM	39
			40
Cumberland County	Cumberland, Subd. B	SCM	41
Durham Regional Municipality	Uxbridge	TP	42
Division No. 3	Cardston No. 6	MD	43
Central Kootenay Regional District	Central Kootenay, Subd. B	SRD	44
Wellington County	Maryborough	TP	45
Westmorland County	Botsford	PAR	46
Algoma District	Algoma, Unorganized, North Part	UNO	47
Gloucester County	Saumarez	PAR	48
Mégantic	Saint-Jacques-de-Leeds	SD	49
			50
Westmorland County	Salisbury	PAR	51
Prescott and Russell United Counties	Alfred	TP	52
Drummond	Lefebvre	SD	53
Division No. 5	Improvement District No. 7	ID	54
Leeds and Grenville United Counties	Kitley	TP	55
Division No. 8	Saskatchewan Landing No. 167	RM	56
Division No. 13	Reford No. 379	RM	57

Table 1. Unincorporated Places in Alphabetical Order, Showing Population and Location, for Canada, 1986.

(Based on 100% Data)

No.	Unincorporated Place Localité non constituée	Province	Population
1	Leisure Land Trailer Park	Saskatchewan	32
2	Leitches Creek	Nova Scotia - Nouvelle-Écosse	37
3	Leitches Creek Station	Nova Scotia - Nouvelle-Écosse	77
4	Leith	Ontario	166
5	Lejeune	Quebec - Québec	237
6	Lemieux	Ontario	138
7	Lemieux	Quebec - Québec	121
8	Leminster	Nova Scotia - Nouvelle-Écosse	166
9	Lemon Creek	British Columbia - Colombie-Britannique	47
10	Lemsford	Saskatchewan	14
11	Leney	Saskatchewan	2
12	Lennard	Manitoba	11
13	Lenore	Manitoba	41
14	Leonard	Ontario	64
15	Léonardville	New Brunswick - Nouveau-Brunswick	129
16	Leoville	Prince Edward Island - Île-du-Prince-Édouard	96
17	Lepreau	New Brunswick - Nouveau-Brunswick	139
18	Lequille	Nova Scotia - Nouvelle-Écosse	399
19	Lerwick	New Brunswick - Nouveau-Brunswick	125
20	Les Caps	Quebec - Québec	522
21	Les Éboulements	Quebec - Québec	98
22	Les Eboulements-Centre	Quebec - Québec	32
23	Les Îslets-Méchins	Quebec - Québec	18
24	Les Méchins	Quebec - Québec	785
25	Les Prairies	Quebec - Québec	46
26	Les Trailer Park	Alberta	185
27	Leslie Beach	Saskatchewan	2
28	Leslieville	Alberta	168
29	Lester Beach	Manitoba	34
30	Letang	New Brunswick - Nouveau-Brunswick	212
31	Letang	Quebec - Québec	475
32	Letellier	Manitoba	169
33	Letete	New Brunswick - Nouveau-Brunswick	203
34	Lethbridge	Newfoundland - Terre-Neuve	688
35	Levder's Ridge Subdivision	Alberta	27
36	Leverville	New Brunswick - Nouveau-Brunswick	89
37	Levesque	New Brunswick - Nouveau-Brunswick	47
38	Levesque Settlement	New Brunswick - Nouveau-Brunswick	167
39	Leville	Nova Scotia - Nouvelle-Écosse	123
40	Lewis Cove Road	Nova Scotia - Nouvelle-Écosse	31
41	Lewis Lake	Nova Scotia - Nouvelle-Écosse	520
42	Lewis Lake	Nova Scotia - Nouvelle-Écosse	109
43	Lewis Mountain	New Brunswick - Nouveau-Brunswick	96
44	Lewvan	Saskatchewan	28
45	Lexington Subdivision	British Columbia - Colombie-Britannique	76
46	Liard River	British Columbia - Colombie-Britannique	13
47	Libau	Manitoba	69
48	Licford	New Brunswick - Nouveau-Brunswick	56
49	Lieury	Ontario	14
50	Lighthouse	Ontario	314
51	Lighthouse Beach	Ontario	17
52	Lighthouse Road	Nova Scotia - Nouvelle-Écosse	211
53	Lightning Bay	Alberta	5
54	Likely	British Columbia - Colombie-Britannique	375
55	Lillies	Ontario	25
56	Lily Lake	Nova Scotia - Nouvelle-Écosse	33
57	Lily Lake Estates	Alberta	17

< In - Dans
= See - Voir

Tableau 1. Localités non constituées en ordre alphabétique selon la population et la localisation, Canada, 1986.

(Basé sur les données intégrales)

Census Division Division de recensement	Census Subdivision Subdivision de recensement	CSD Type Genre de SDR	N°
Division No. 11	Corman Park No. 344	RM	1
Cape Breton County	Cape Breton, Subd. A	SCM	2
Cape Breton County	Cape Breton, Subd. A	SCM	3
Grey County	Sydenham	TP	4
Témiscouata	Saint-Godard-de-Lejeune	SD	5
Prescott and Russell United Counties	South Plantagenet	TP	6
Nicolet	Lemieux	SD	7
Hants County	West Hants	MD	8
Central Kootenay Regional District	Central Kootenay, Subd. B	SRD	9
Division No. 8	Clinworth No. 230	RM	10
Division No. 12	Perdue No. 346	RM	11
Division No. 16	Shellmouth	RM	12
Division No. 6	Woodworth	RM	13
Ottawa-Carleton Regional Municipality	Cumberland	TP	14
Charlotte County	West Isles	PAR	15
Prince County	Lot 2	LOT	16
Charlotte County	Lepreau	PAR	17
Annapolis County	Annapolis, Subd. A	SCM	18
Victoria County	Denmark	PAR	19
Îles-de-la-Madeleine	Fatima	SD	20
Charlevoix-Ouest	Les Éboulements	SD	21
Charlevoix-Ouest	Les Éboulements	SD	22
Matane	Méchins	SD	23
Matane	Méchins	SD	24
Montmagny	Saint-François-de-la-Rivière-du-Sud	SD	25
Division No. 8	Red Deer County No. 23	CM	26
Division No. 10	Foam Lake No. 276	RM	27
Division No. 9	Clearwater No. 99	MD	28
Division No. 1	Alexander	LGD	29
Charlotte County	Saint George	PAR	30
Témiscamingue	Letang	SD	31
Division No. 3	Montcalm	RM	32
Charlotte County	Saint George	PAR	33
Division No. 7	Division No. 7, Subd. E	SUN	34
Division No. 11	Strathcona County No. 20	CM	35
Charlotte County	Saint David	PAR	36
Madawaska County	Saint-Joseph	PAR	37
Madawaska County	Saint-André	PAR	38
Lunenburg County	Chester	MD	39
Richmond County	Richmond, Subd. B	SCM	40
Halifax County	Halifax, Subd. A	SCM	41
Halifax County	Halifax, Subd. C	SCM	42
Westmorland County	Salisbury	PAR	43
Division No. 2	Scott No. 98	RM	44
Cariboo Regional District	Cariboo, Subd. B	SRD	45
Peace River-Liard Regional District	Peace River-Liard, Subd. A	SRD	46
Division No. 13	St. Clements	RM	47
Victoria County	Gordon	PAR	48
Middlesex County	McGillivray	TP	49
Essex County	Tilbury North	TP	50
Perry Sound District	North Himsworth	TP	51
Digby County	Digby	MD	52
Division No. 13	Barrhead County No. 11	CM	53
Cariboo Regional District	Cariboo, Subd. B	SRD	54
Leeds and Grenville United Counties	Elizabethtown	TP	55
Hants County	East Hants	MD	56
Division No. 11	Sturgeon No. 90	MD	57

Table 1. Unincorporated Places in Alphabetical Order, Showing Population and Location, for Canada, 1986.

(Based on 100% Data)

No.	Unincorporated Place Localité non constituée	Province	Population
1	Lilydale	Nova Scotia - Nouvelle-Écosse	71
2	Lime Hill	Nova Scotia - Nouvelle-Écosse	13
3	Limekiln	New Brunswick - Nouveau-Brunswick	69
4	Limerock	Nova Scotia - Nouvelle-Écosse	76
5	Limestone Siding	New Brunswick - Nouveau-Brunswick	89
6	Limoges	Ontario	1085
7	Linacy	Nova Scotia - Nouvelle-Écosse	610
8	Lincoln Green	Alberta	94
9	Lincolntonville	Nova Scotia - Nouvelle-Écosse	135
10	Linconshire Downs	Alberta	23
11	Linda Vista < Beau Vista South	Alberta	
12	Lindale	Alberta	28
13	Lindale Park	Alberta	80
14	Lindberg	Alberta	14
15	Lindberg	Alberta	47
16	Lindbrook	Alberta	61
17	Lindell Beach	British Columbia - Colombie-Britannique	70
18	Linden	Nova Scotia - Nouvelle-Écosse	224
19	Linden Acres	Alberta	19
20	Linden Beach	Ontario	197
21	Lindsay	New Brunswick - Nouveau-Brunswick	127
22	Lindsay Lake	Nova Scotia - Nouvelle-Écosse	38
23	Lineboro	Quebec - Québec	20
24	Lingan	Nova Scotia - Nouvelle-Écosse	575
25	Linkewich Trailer Court	Alberta	104
26	Linn Valley	Alberta	224
27	Linwood	Nova Scotia - Nouvelle-Écosse	231
28	Linwood	Ontario	504
29	Lipps Beach	Saskatchewan	11
30	Lisbon	Ontario	55
31	Liscomb	Nova Scotia - Nouvelle-Écosse	105
32	Liscomb Mills	Nova Scotia - Nouvelle-Écosse	29
33	Lisieux	Saskatchewan	37
34	Lisle	Ontario	441
35	Lismore	Nova Scotia - Nouvelle-Écosse	111
36	Lismore Trailer Park	British Columbia - Colombie-Britannique	52
37	Lister And Area	British Columbia - Colombie-Britannique	586
38	Listerville	New Brunswick - Nouveau-Brunswick	31
39	Litchfield	Nova Scotia - Nouvelle-Écosse	59
40	Little Acres Trailer Court	British Columbia - Colombie-Britannique	22
41	Little Anse	Nova Scotia - Nouvelle-Écosse	252
42	Little Bartibog	New Brunswick - Nouveau-Brunswick	116
43	Little Bass River	Nova Scotia - Nouvelle-Écosse	53
44	Little Beach	New Brunswick - Nouveau-Brunswick	134
45	Little Branch	New Brunswick - Nouveau-Brunswick	32
46	Little Bras D'Or South Side	Nova Scotia - Nouvelle-Écosse	172
47	Little Britain	Manitoba	229
48	Little Britain	Ontario	377
49	Little Brook	Nova Scotia - Nouvelle-Écosse	283
50	Little Brook Station	Nova Scotia - Nouvelle-Écosse	111
51	Little Buffalo Lake	Alberta	315
52	Little Dover	New Brunswick - Nouveau-Brunswick	150
53	Little Egypt Road	Nova Scotia - Nouvelle-Écosse	111
54	Little Fishing Lake	Saskatchewan	11
55	Little Forks	Nova Scotia - Nouvelle-Écosse	29
56	Little Fort	British Columbia - Colombie-Britannique	152
57	Little Fry Acres	Ontario	19

< In - Dans
= See - Voir

Tableau 1. Localités non constituées en ordre alphabétique selon la population et la localisation, Canada, 1986.

(Basé sur les données intégrales)

Census Division Division de recensement	Census Subdivision Subdivision de recensement	CSD Type Genre de SDR	N°
Lunenburg County	Lunenburg	MD	1
Inverness County	Inverness, Subd. C	SCM	2
York County	Stanley	PAR	3
Pictou County	Pictou, Subd. B	SCM	4
Victoria County	Grand Falls	PAR	5
Prescott and Russell United Counties	Cambridge	TP	6
Pictou County	Pictou, Subd. C	SCM	7
Division No. 11	Strathcona County No. 20	CM	8
Guysborough County	Guysborough	MD	9
Division No. 11	Parkland County No. 31	CM	10
Division No. 11	Leduc County No. 25	CM	11
Division No. 11	Strathcona County No. 20	CM	12
Division No. 11	Strathcona County No. 20	CM	13
Division No. 12	St. Paul County No. 19	CM	14
Division No. 10	Beaver County No. 9	CM	15
Fraser-Cheam Regional District	Fraser-Cheam, Subd. B	SRD	16
Cumberland County	Cumberland, Subd. C	SCM	17
Division No. 11	Parkland County No. 31	CM	18
Essex County	Gosfield South	TP	19
Carleton County	Hakefield	PAR	20
Halifax County	Halifax, Subd. F	SCM	21
Stenstead	Ogden	SD	22
Cape Breton County	Cape Breton, Subd. B	SCM	23
Division No. 12	St. Paul County No. 19	CM	24
Division No. 8	Red Deer County No. 23	CM	25
Antigonish County	Antigonish, Subd. B	SCM	26
Waterloo Regional Municipality	Wellesley	TP	27
Division No. 6	Sarnia No. 221	RM	28
Waterloo Regional Municipality	Wilmot	TP	29
Guysborough County	St. Mary's	MD	30
Guysborough County	St. Mary's	MD	31
Division No. 3	Willow Bunch No. 42	RM	32
Simcoe County	Tosorontio	TP	33
Pictou County	Pictou, Subd. C	SCM	34
Fraser-Cheam Regional District	Fraser-Cheam, Subd. A	SRD	35
Central Kootenay Regional District	Central Kootenay, Subd. C	SRD	36
Carleton County	Wicklow	PAR	37
Annapolis County	Annapolis, Subd. A	SCM	38
East Kootenay Regional District	East Kootenay, Subd. C	SRD	39
Richmond County	Richmond, Subd. C	SCM	40
Northumberland County	Newcastle	PAR	41
Colchester County	Colchester, Subd. A	SCM	42
Saint John County	Saint Martins	PAR	43
Northumberland County	Hardwicke	PAR	44
Cape Breton County	Cape Breton, Subd. A	SCM	45
Division No. 13	St. Andrews	RM	46
Victoria County	Meriposa	TP	47
Digby County	Clare	MD	48
Digby County	Clare	MD	49
Division No. 17	Improvement District No. 17	ID	50
Westmorland County	Dorchester	PAR	51
Pictou County	Pictou, Subd. C	SCM	52
Division No. 17	Loon Lake No. 561	RM	53
Cumberland County	Cumberland, Subd. B	SCM	54
Thompson-Nicola Regional District	Thompson-Nicola, Subd. A	SRD	55
Northumberland County	Seymour	TP	56
			57

Table 1. Unincorporated Places in Alphabetical Order, Showing Population and Location, for Canada, 1986.

(Based on 100% Data)

No.	Unincorporated Place Localité non constituée	Province	Population
1	Little Germany	Ontario	11
2	Little Harbour	Newfoundland - Terre-Neuve	25
3	Little Harbour	Newfoundland - Terre-Neuve	54
4	Little Harbour	Nova Scotia - Nouvelle-Écosse	90
5	Little Harbour	Nova Scotia - Nouvelle-Écosse	68
6	Little Harbour	Nova Scotia - Nouvelle-Écosse	71
7	Little Harbour	Prince Edward Island - Île-du-Prince-Édouard	76
8	Little Harbour East	Newfoundland - Terre-Neuve	250
9	Little Harbour Road	Nova Scotia - Nouvelle-Écosse	112
10	Little Heart's Ease	Newfoundland - Terre-Neuve	510
11	Little Judique	Nova Scotia - Nouvelle-Écosse	64
12	Little Judique Ponds	Nova Scotia - Nouvelle-Écosse	50
13	Little Lepreau	New Brunswick - Nouveau-Brunswick	167
14	Little Liscomb	Nova Scotia - Nouvelle-Écosse	61
15	Little Long Lac	Ontario	29
16	Little Lorraine	Nova Scotia - Nouvelle-Écosse	125
17	Little Narrows	Nova Scotia - Nouvelle-Écosse	123
18	Little Pond	Nova Scotia - Nouvelle-Écosse	192
19	Little Pond	Prince Edward Island - Île-du-Prince-Édouard	105
20	Little Rapids	Newfoundland - Terre-Neuve	243
21	Little Rapids	Ontario	44
22	Little Red Bay	Ontario	37
23	Little River	British Columbia - Colombie-Britannique	631
24	Little River	New Brunswick - Nouveau-Brunswick	99
25	Little River	New Brunswick - Nouveau-Brunswick	78
26	Little River	Nova Scotia - Nouvelle-Écosse	157
27	Little River	Nova Scotia - Nouvelle-Écosse	200
28	Little River Harbour	Nova Scotia - Nouvelle-Écosse	161
29	Little Sands	Prince Edward Island - Île-du-Prince-Édouard	75
30	Little Schanzenfeld	Manitoba	69
31	Little Seldom	Newfoundland - Terre-Neuve	93
32	Little Smoky	Alberta	34
33	Little St. Lawrence	Newfoundland - Terre-Neuve	224
34	Little Tancook	Nova Scotia - Nouvelle-Écosse	37
35	Liumchen Village Mobile Home Park	British Columbia - Colombie-Britannique	53
36	Livelong	Saskatchewan	108
37	Living Waters Trailer Park	British Columbia - Colombie-Britannique	25
38	Livingstone Cove	Nova Scotia - Nouvelle-Écosse	84
39	Lloy	Nova Scotia - Nouvelle-Écosse	43
40	Lloydtown	Ontario	28
41	Lobo	Ontario	61
42	Loch Broom	Nova Scotia - Nouvelle-Écosse	183
43	Loch Lomond	New Brunswick - Nouveau-Brunswick	59
44	Loch Lomond	Newfoundland - Terre-Neuve	24
45	Loch Lomond	Nova Scotia - Nouvelle-Écosse	35
46	Loch Lomond West	Nova Scotia - Nouvelle-Écosse	9
47	Lochaber Mines	Nova Scotia - Nouvelle-Écosse	32
48	Lochalsh	Ontario	10
49	Lochiel	Ontario	81
50	Lochlin	Ontario	67
51	Lochside	Nova Scotia - Nouvelle-Écosse	38
52	Locke Road	Prince Edward Island - Île-du-Prince-Édouard	49
53	Locke Subdivision	British Columbia - Colombie-Britannique	47
54	Lockharts Mill	New Brunswick - Nouveau-Brunswick	39
55	Lockhartville	Nova Scotia - Nouvelle-Écosse	233
56	Lockleven	Newfoundland - Terre-Neuve	70
57	Lockport	Manitoba	359

< In - Dans
= See - Voir

Tableau 1. Localités non constituées en ordre alphabétique selon la population et la localisation, Canada, 1986.

(Basé sur les données intégrales)

Census Division - Division de recensement	Census Subdivision - Subdivision de recensement	CSD Type - Genre de SDR	N°
Northumberland County Division No. 5 Division No. 8	Alnwick	TP	1
	Division No. 5, Subd. A	SUN	2
	Division No. 8, Subd. I	SUN	3
Halifax County Pictou County Shelburne County	Halifax, Subd. F	SCM	4
	Pictou, Subd. C	SCM	5
	Shelburne	MD	6
Kings County Division No. 1 Pictou County	Lot 46	LOT	7
	Division No. 1, Subd. A	SUN	8
	Pictou, Subd. C	SCM	9
Division No. 7 Inverness County Inverness County	Division No. 7, Subd. M	SUN	10
	Inverness, Subd. B	SCM	11
	Inverness, Subd. B	SCM	12
Saint John County Guysborough County Thunder Bay District	Musquash	PAR	13
	St. Mary's	MD	14
	Thunder Bay, Unorganized	UND	15
Cape Breton County Victoria County Cape Breton County	Cape Breton, Subd. C	SCM	16
	Victoria, Subd. B	SCM	17
	Cape Breton, Subd. A	SCM	18
Kings County Division No. 5 Algoma District	Lot 56	LOT	19
	Division No. 5, Subd. F	SUN	20
	Thessalon	TP	21
Bruce County Comox-Strathcona Regional District Albert County	Albemarle	TP	22
	Comox-Strathcona, Subd. C	SRD	23
	Elgin	PAR	24
Gloucester County Cumberland County Digby County	Bathurst	PAR	25
	Cumberland, Subd. C	SCM	26
	Digby	MD	27
Yarmouth County Kings County Division No. 3	Argyle	MD	28
	Lot 64	LOT	29
	Stanley	RM	30
Division No. 8 Division No. 18 Division No. 2	Seldom-Little Seldom	T	31
	Improvement District No. 16	ID	32
	Division No. 2, Subd. F	SUN	33
Lunenburg County Fraser-Cheam Regional District Division No. 17	Lunenburg	MD	34
	Fraser-Cheam, Subd. B	SRD	35
	Mervin No. 499	RM	36
Thompson-Nicola Regional District Antigonish County Halifax County	Thompson-Nicola, Subd. B	SRD	37
	Antigonish, Subd. A	SCM	38
	Halifax, Subd. E	SCM	39
York Regional Municipality Middlesex County Pictou County	King	TP	40
	Lobo	TP	41
	Pictou, Subd. B	SCM	42
Saint John County Division No. 4 Richmond County	Simonds	PAR	43
	Division No. 4, Subd. A	SUN	44
	Richmond, Subd. B	SCM	45
Richmond County Halifax County Huron County	Richmond, Subd. B	SCM	46
	Halifax, Subd. G	SCM	47
	Ashfield	TP	48
Stormont, Dundas and Glengarry United Counties Haliburton County Richmond County	Lochiel	TP	49
	Snowdon	TP	50
	Richmond, Subd. C	SCM	51
Prince County Peace River-Liard Regional District Carleton County	Lot 7	LOT	52
	Peace River-Liard, Subd. B	SRD	53
	Kent	PAR	54
Kings County Division No. 4 Division No. 13	Kings, Subd. D	SCM	55
	Division No. 4, Subd. B	SUN	56
	St. Andrews	RM	57

Table 1. Unincorporated Places in Alphabetical Order, Showing Population and Location, for Canada, 1986.

(Based on 100% Data)

No.	Unincorporated Place Localité non constituée	Province	Population
1	Lockstead	New Brunswick - Nouveau-Brunswick	30
2	Lockston	Newfoundland - Terre-Neuve	1
3	Lodge Bay	Newfoundland - Terre-Neuve	114
4	Lodge Pole Trailer Park	British Columbia - Colombie-Britannique	94
5	Lodgepole	Alberta	175
6	Loganville	Nova Scotia - Nouvelle-Écosse	63
7	Logy Bay	Newfoundland - Terre-Neuve	535
8	Lombardy	Ontario	94
9	Londesborough	Ontario	214
10	Londonderry	Nova Scotia - Nouvelle-Écosse	72
11	Londonderry Station	Nova Scotia - Nouvelle-Écosse	123
12	Lone Butte	British Columbia - Colombie-Britannique	70
13	Lone Prairie	British Columbia - Colombie-Britannique	134
14	Lone Rock	Saskatchewan	109
15	Long Bay	Ontario	33
16	Long Beach	Newfoundland - Terre-Neuve	133
17	Long Beach	Nova Scotia - Nouvelle-Écosse	75
18	Long Beach	Nova Scotia - Nouvelle-Écosse	23
19	Long Beach	Ontario	75
20	Long Beach	Ontario	139
21	Long Cove	Newfoundland - Terre-Neuve	433
22	Long Creek	New Brunswick - Nouveau-Brunswick	76
23	Long Creek	Prince Edward Island - Île-du-Prince-Édouard	159
24	Long Grade	Newfoundland - Terre-Neuve	24
25	Long Hill	Nova Scotia - Nouvelle-Écosse	20
26	Long Lake Subdivision	Alberta	19
27	Long Point	New Brunswick - Nouveau-Brunswick	72
28	Long Point	Nova Scotia - Nouvelle-Écosse	185
29	Long Point	Ontario	275
30	Long Point	Ontario	97
31	Long Point North	Nova Scotia - Nouvelle-Écosse	59
32	Long Reach	New Brunswick - Nouveau-Brunswick	73
33	Long River	Prince Edward Island - Île-du-Prince-Édouard	128
34	Long Settlement	New Brunswick - Nouveau-Brunswick	41
35	Longbow Lake	Ontario	480
36	Longford	Ontario	145
37	Longs Creek	New Brunswick - Nouveau-Brunswick	67
38	Longworth	British Columbia - Colombie-Britannique	34
39	Loni Beach	Manitoba	119
40	Lonsdale	Ontario	60
41	Looma	Alberta	30
42	Looma Estates	Alberta	82
43	Loon Bay	Newfoundland - Terre-Neuve	156
44	Loon Creek	British Columbia - Colombie-Britannique	57
45	Loon Lake	Alberta	218
46	Loon Lake	British Columbia - Colombie-Britannique	83
47	Loon Lake	Ontario	69
48	Loon Lake Subdivision	British Columbia - Colombie-Britannique	6
49	Loon Straits	Manitoba	5
50	Loos	British Columbia - Colombie-Britannique	22
51	Lords Cove	New Brunswick - Nouveau-Brunswick	159
52	Lords Mills	Ontario	41
53	Lorette	Manitoba	1169
54	Loretto	Ontario	166
55	Lorlie	Saskatchewan	16
56	Lorne	New Brunswick - Nouveau-Brunswick	918
57	Lorne	Nova Scotia - Nouvelle-Écosse	201

< In - Dans
= See - Voir

Tableau 1. Localités non constituées en ordre alphabétique selon la population et la localisation, Canada, 1986.

(Basé sur les données intégrales)

Census Division - Division de recensement	Census Subdivision - Subdivision de recensement	CSD Type - Genre de SDR	N°
Northumberland County Division No. 7 Division No. 10	Blackville	PAR	1
	Division No. 7, Subd. J	SUN	2
	Division No. 10, Subd. B	SUN	3
East Kootenay Regional District Division No. 11 Pictou County	Sparwood	DM	4
	Parkland County No. 31	CM	5
	Pictou, Subd. A	SCM	6
Division No. 1 Leeds and Grenville United Counties Huron County	St. John's Metropolitan Area	T	7
	South Elmsley	TP	8
	Hullett	TP	9
Colchester County Colchester County Cariboo Regional District	Colchester, Subd. A	SCM	10
	Colchester, Subd. A	SCM	11
	Cariboo, Subd. B	SRD	12
Peace River-Liard Regional District Division No. 17 Manitoulin District	Peace River-Liard, Subd. C	SRD	13
	Wilton No. 472	RM	14
	Manitoulin, Unorganized, Centre Part	UNO	15
Division No. 7 Cape Breton County Kings County	Division No. 7, Subd. M	SUN	16
	Cape Breton, Subd. B	SCM	17
	Kings, Subd. B	SCM	18
Niagara Regional Municipality Victoria County Division No. 1	Wainfleet	TP	19
	Fenelon	TP	20
	Norman's Cove-Long Cove	T	21
Queens County Queens County Division No. 3	Johnston	PAR	22
	Lot 65	LOT	23
	Division No. 3, Subd. H	SUN	24
Victoria County Division No. 13 Kings County	Victoria, Subd. B	SCM	25
	Thorild County No. 7	CM	26
	Springfield	PAR	27
Inverness County Haldimand-Norfolk Regional Municipality Victoria County	Inverness, Subd. C	SCM	28
	Norfolk	TP	29
	Fenelon	TP	30
Inverness County Kings County Queens County	Inverness, Subd. C	SCM	31
	Kingston	PAR	32
	Lot 20	LOT	33
Carleton County Kenora District Simcoe County	Wilmot	PAR	34
	Kenora, Unorganized	UNO	35
	Rama	TP	36
York County Fraser-Fort George Regional District Division No. 18	Kingsclear	PAR	37
	Fraser-Fort George, Subd. A	SRD	38
	Gimli	RM	39
Hastings County Division No. 11 Division No. 11	Tyendinaga	TP	40
	Leduc County No. 25	CM	41
	Leduc County No. 25	CM	42
Division No. 8 Thompson-Nicola Regional District Division No. 17	Division No. 8, Subd. G	SUN	43
	Thompson-Nicola, Subd. D	SRD	44
	Improvement District No. 17	ID	45
Thompson-Nicola Regional District Thunder Bay District Thompson-Nicola Regional District	Thompson-Nicola, Subd. D	SRD	46
	Shuniah	TP	47
	Thompson-Nicola, Subd. D	SRD	48
Division No. 19 Fraser-Fort George Regional District Charlotte County	Division No. 19, Unorganized	UNO	49
	Fraser-Fort George, Subd. B	SRD	50
	West Isles	PAR	51
Leeds and Grenville United Counties Division No. 2 Simcoe County	Augusta	TP	52
	Tache	RM	53
	Adjala	TP	54
Division No. 6 Restigouche County Pictou County	Abernethy No. 186	RM	55
	Durham	PAR	56
	Pictou, Subd. B	SCM	57

Table 1. Unincorporated Places in Alphabetical Order, Showing Population and Location, for Canada, 1986.

(Based on 100% Data)

No.	Unincorporated Place Localité non constituée	Province	Population
1	Lorne Beach	Ontario	88
2	Lorne Valley	Prince Edward Island - Île-du-Prince-Édouard	68
3	Lorneville	Nova Scotia - Nouvelle-Écosse	115
4	Lorneville	Ontario	100
5	Losier Settlement	New Brunswick - Nouveau-Brunswick	279
6	Lost Channel	Ontario	48
7	Lost Creek	British Columbia - Colombie-Britannique	9
8	Lost River	Quebec - Québec	59
9	Lotbinière	Quebec - Québec	465
10	Lottie Lake Development	Alberta	71
11	Lotus	Ontario	40
12	Louden Park	Alberta	21
13	Loughborough Park	Ontario	93
14	Lougheed Park	Ontario	193
15	Louis Head	Nova Scotia - Nouvelle-Écosse	17
16	Louisa	Quebec - Québec	103
17	Louisdale	Nova Scotia - Nouvelle-Écosse	992
18	Louisville	Nova Scotia - Nouvelle-Écosse	77
19	Lourdes-du-Blanc-Sablon	Quebec - Québec	757
20	Lousana	Alberta	44
21	Louvicourt	Quebec - Québec	207
22	Lovat	Nova Scotia - Nouvelle-Écosse	29
23	Love Place Corner	Nova Scotia - Nouvelle-Écosse	36
24	Low	Quebec - Québec	330
25	Low Point	Newfoundland - Terre-Neuve	34
26	Low Farm	Manitoba	294
27	Lower Amherst Cove	Newfoundland - Terre-Neuve	33
28	Lower Argyle	Nova Scotia - Nouvelle-Écosse	248
29	Lower Barnaby	New Brunswick - Nouveau-Brunswick	91
30	Lower Barneys River	Nova Scotia - Nouvelle-Écosse	136
31	Lower Bayside	New Brunswick - Nouveau-Brunswick	76
32	Lower Bedeque	Prince Edward Island - Île-du-Prince-Édouard	79
33	Lower Blandford	Nova Scotia - Nouvelle-Écosse	134
34	Lower Bloomfield	New Brunswick - Nouveau-Brunswick	92
35	Lower Branch	Nova Scotia - Nouvelle-Écosse	251
36	Lower Brighton	New Brunswick - Nouveau-Brunswick	300
37	Lower Brockway	New Brunswick - Nouveau-Brunswick	51
38	Lower Burlington	Nova Scotia - Nouvelle-Écosse	175
39	Lower Burton	New Brunswick - Nouveau-Brunswick	404
40	Lower Caledonia	Nova Scotia - Nouvelle-Écosse	14
41	Lower California Settlement	New Brunswick - Nouveau-Brunswick	50
42	Lower Cambridge	New Brunswick - Nouveau-Brunswick	34
43	Lower Canard	Nova Scotia - Nouvelle-Écosse	68
44	Lower Cape	New Brunswick - Nouveau-Brunswick	94
45	Lower Clark's Harbour	Nova Scotia - Nouvelle-Écosse	207
46	Lower Concession	Nova Scotia - Nouvelle-Écosse	59
47	Lower Cove	Newfoundland - Terre-Neuve	146
48	Lower Cove	Newfoundland - Terre-Neuve	26
49	Lower Cove	Nova Scotia - Nouvelle-Écosse	77
50	Lower Coverdale	New Brunswick - Nouveau-Brunswick	872
51	Lower Darnley	Prince Edward Island - Île-du-Prince-Édouard	18
52	Lower Debert	Nova Scotia - Nouvelle-Écosse	49
53	Lower Derby	New Brunswick - Nouveau-Brunswick	199
54	Lower Durham	New Brunswick - Nouveau-Brunswick	227
55	Lower East Chezzetcook	Nova Scotia - Nouvelle-Écosse	193
56	Lower East Pubnico	Nova Scotia - Nouvelle-Écosse	191
57	Lower Economy	Nova Scotia - Nouvelle-Écosse	78

< In - Dans
= See - Voir

Tableau 1. Localités non constituées en ordre alphabétique selon la population et la localisation, Canada, 1986.

(Basé sur les données intégrales)

Census Division Division de recensement	Census Subdivision Subdivision de recensement	CSD Type Genre de SDR	N°
Bruce County	Kincardine	TP	1
Kings County	Lot 52	LOT	2
Cumberland County	Cumberland, Subd. C	SCM	3
Victoria County	Eidon	TP	4
Gloucester County	Saumarez	PAR	5
Hastings County	Hungerford	TP	6
Dawdney-Alouette Regional District	Dawdney-Alouette, Subd. A	SRD	7
Argenteuil	Harrington	CT	8
Lotbinière	Lotbinière	SD	9
Division No. 12	St. Paul County No. 19	CM	10
Victoria County	Manvers	TP	11
Division No. 13	Lac Ste. Anne County No. 28	CM	12
Frontenac County	Loughborough	TP	13
Northumberland County	Hamilton	TP	14
Shelburne County	Shelburne	MD	15
Argenteuil	Wentworth	CT	16
Richmond County	Richmond, Subd. A	SCM	17
Pictou County	Pictou, Subd. A	SCM	18
Seguény	Côte-Nord-du-Golfe-Saint-Laurent	SD	19
Division No. 8	Red Deer County No. 23	CM	20
Abitibi	Abitibi, partie Matchi-Manitou	UNO	21
Pictou County	Pictou, Subd. B	SCM	22
Kings County	Kings, Subd. A	SCM	23
Gatineau	Low	CT	24
Division No. 1	Division No. 1, Subd. G	SUN	25
Division No. 3	Morris	RM	26
Division No. 7	Division No. 7, Subd. G	SUN	27
Yarmouth County	Argyle	MD	28
Northumberland County	Nelson	PAR	29
Pictou County	Pictou, Subd. C	SCM	30
Charlotte County	Saint Croix	PAR	31
Prince County	Lot 26	LOT	32
Lunenburg County	Chester	MD	33
Carleton County	Wilmot	PAR	34
Lunenburg County	Lunenburg	MD	35
Carleton County	Brighton	PAR	36
York County	Manners Sutton	PAR	37
Hants County	West Hants	MD	38
Sunbury County	Burton	PAR	39
Guysborough County	St. Mary's	MD	40
Victoria County	Grand Falls	PAR	41
Queens County	Cambridge	PAR	42
Kings County	Kings, Subd. B	SCM	43
Albert County	Hopewell	PAR	44
Shelburne County	Barrington	MD	45
Digby County	Clare	MD	46
Division No. 4	Division No. 4, Subd. E	SUN	47
Division No. 9	Division No. 9, Subd. C	SUN	48
Cumberland County	Cumberland, Subd. A	SCM	49
Albert County	Coverdale	PAR	50
Prince County	Lot 18	LOT	51
Colchester County	Colchester, Subd. B	SCM	52
Northumberland County	Derby	PAR	53
York County	Saint Marys	PAR	54
Halifax County	Halifax, Subd. E	SCM	55
Yarmouth County	Argyle	MD	56
Colchester County	Colchester, Subd. A	SCM	57

Table 1. Unincorporated Places in Alphabetical Order, Showing Population and Location, for Canada, 1986.

(Based on 100% Data)

No.	Unincorporated Place Localité non constituée	Province	Population
1	Lower Eel Brook	Nova Scotia - Nouvelle-Écosse	231
2	Lower Five Islands	Nova Scotia - Nouvelle-Écosse	301
3	Lower Freetown	Prince Edward Island - Île-du-Prince-Édouard	226
4	Lower Glencoe	Nova Scotia - Nouvelle-Écosse	16
5	Lower Grant Road	Nova Scotia - Nouvelle-Écosse	119
6	Lower Greenfield	New Brunswick - Nouveau-Brunswick	142
7	Lower Greenville	Nova Scotia - Nouvelle-Écosse	10
8	Lower Gulf Shore	Nova Scotia - Nouvelle-Écosse	21
9	Lower Hainesville	New Brunswick - Nouveau-Brunswick	225
10	Lower Harmony	Nova Scotia - Nouvelle-Écosse	92
11	Lower Island Cove	Newfoundland - Terre-Neuve	423
12	Lower Jemseg	New Brunswick - Nouveau-Brunswick	64
13	Lower Kars	New Brunswick - Nouveau-Brunswick	156
14	Lower Kingsburg	Nova Scotia - Nouvelle-Écosse	70
15	Lower Kingston	New Brunswick - Nouveau-Brunswick	115
16	Lower Kintore	New Brunswick - Nouveau-Brunswick	89
17	Lower L'Ardoise	Nova Scotia - Nouvelle-Écosse	309
18	Lower Lahave	Nova Scotia - Nouvelle-Écosse	73
19	Lower Lakefield	Nova Scotia - Nouvelle-Écosse	57
20	Lower Lance Cove	Newfoundland - Terre-Neuve	196
21	Lower Lincoln	New Brunswick - Nouveau-Brunswick	253
22	Lower Little Ridge	New Brunswick - Nouveau-Brunswick	243
23	Lower Maccan	Nova Scotia - Nouvelle-Écosse	84
24	Lower Main River	New Brunswick - Nouveau-Brunswick	81
25	Lower Manor Estates	Alberta	121
26	Lower Meaghers Grant < Lower Meaghers Grant-Meagher-Meaghers Grant	Nova Scotia - Nouvelle-Écosse	
27	Lower Meaghers Grant-Meagher-Meaghers Grant	Nova Scotia - Nouvelle-Écosse	420
28	Lower Melbourne	Nova Scotia - Nouvelle-Écosse	82
29	Lower Millstream	New Brunswick - Nouveau-Brunswick	241
30	Lower Montague	Prince Edward Island - Île-du-Prince-Édouard	538
31	Lower Mount William	Nova Scotia - Nouvelle-Écosse	73
32	Lower Napan	New Brunswick - Nouveau-Brunswick	324
33	Lower New Annan	Prince Edward Island - Île-du-Prince-Édouard	163
34	Lower New Cornwall	Nova Scotia - Nouvelle-Écosse	102
35	Lower Newcastle	New Brunswick - Nouveau-Brunswick	179
36	Lower Newtown	Prince Edward Island - Île-du-Prince-Édouard	51
37	Lower Nicola	British Columbia - Colombie-Britannique	1035
38	Lower Nicola Trailer Park	British Columbia - Colombie-Britannique	66
39	Lower North Grant	Nova Scotia - Nouvelle-Écosse	132
40	Lower Northfield	Nova Scotia - Nouvelle-Écosse	94
41	Lower Ohio	Nova Scotia - Nouvelle-Écosse	186
42	Lower Onslow	Nova Scotia - Nouvelle-Écosse	345
43	Lower Perth	New Brunswick - Nouveau-Brunswick	24
44	Lower Portage	New Brunswick - Nouveau-Brunswick	145
45	Lower Prince William	New Brunswick - Nouveau-Brunswick	132
46	Lower Queensbury	New Brunswick - Nouveau-Brunswick	226
47	Lower Ridge	New Brunswick - Nouveau-Brunswick	117
48	Lower River Hebert	Nova Scotia - Nouvelle-Écosse	43
49	Lower River Inhabitants	Nova Scotia - Nouvelle-Écosse	68
50	Lower Rollo Bay	Prince Edward Island - Île-du-Prince-Édouard	163
51	Lower Royalton	New Brunswick - Nouveau-Brunswick	122
52	Lower Sandy Point	Nova Scotia - Nouvelle-Écosse	276
53	Lower Saulnierville	Nova Scotia - Nouvelle-Écosse	117
54	Lower Selma	Nova Scotia - Nouvelle-Écosse	63
55	Lower Ship Harbour	Nova Scotia - Nouvelle-Écosse	82
56	Lower South River	Nova Scotia - Nouvelle-Écosse	272
57	Lower St. Marys	New Brunswick - Nouveau-Brunswick	36

< In - Dans
= See - Voir

Tableau 1. Localités non constituées en ordre alphabétique selon la population et la localisation, Canada, 1986.

(Basé sur les données intégrales)

Census Division Division de recensement	Census Subdivision Subdivision de recensement	CSD Type - Genre de SDR	N°
Yarmouth County	Argyle	MD	1
Colchester County	Colchester, Subd. A	SCM	2
Prince County	Lot 26	LOT	3
Guysborough County	Guysborough	MD	4
Lunenburg County	Chester	MD	5
Carleton County	Wicklow	PAR	6
Cumberland County	Cumberland, Subd. D	SCM	7
Cumberland County	Cumberland, Subd. D	SCM	8
York County	Bright	PAR	9
Colchester County	Colchester, Subd. C	SCM	10
Division No. 1	Division No. 1, Subd. G	SUN	11
Queens County	Cambridge	PAR	12
Kings County	Kars	PAR	13
Lunenburg County	Lunenburg	MD	14
Kings County	Kingston	PAR	15
Victoria County	Perth	PAR	16
Richmond County	Richmond, Subd. B	SCM	17
Lunenburg County	Lunenburg	MD	18
Halifax County	Halifax, Subd. F	SCM	19
Division No. 7	Division No. 7, Subd. L	SUN	20
Sunbury County	Lincoln	PAR	21
Charlotte County	Saint Stephen	PAR	22
Cumberland County	Cumberland, Subd. B	SCM	23
Kent County	Weldford	PAR	24
Division No. 11	Sturgeon No. 90	MD	25
Halifax County	Halifax, Subd. E	SCM	26
Yarmouth County	Yarmouth	MD	28
Kings County	Studholm	PAR	29
Kings County	Lot 59	LOT	30
Pictou County	Pictou, Subd. B	SCM	31
Northumberland County	Chatham	PAR	32
Prince County	Lot 19	LOT	33
Lunenburg County	Lunenburg	MD	34
Northumberland County	Newcastle	PAR	35
Queens County	Lot 57	LOT	36
Thompson-Nicola Regional District	Thompson-Nicola, Subd. C	SRD	37
Thompson-Nicola Regional District	Thompson-Nicola, Subd. C	SRD	38
Antigonish County	Antigonish, Subd. A	SCM	39
Lunenburg County	Lunenburg	MD	40
Shelburne County	Shelburne	MD	41
Colchester County	Colchester, Subd. B	SCM	42
Victoria County	Perth	PAR	43
Victoria County	Grand Falls	PAR	44
York County	Prince William	PAR	45
York County	Queensbury	PAR	46
Kings County	Havelock	PAR	47
Cumberland County	Cumberland, Subd. B	SCM	48
Richmond County	Richmond, Subd. A	SCM	49
Kings County	Lot 44	LOT	50
Carleton County	Wicklow	PAR	51
Shelburne County	Shelburne	MD	52
Digby County	Clare	MD	53
Hants County	East Hants	MD	54
Halifax County	Halifax, Subd. F	SCM	55
Antigonish County	Antigonish, Subd. A	SCM	56
York County	Saint Marys	PAR	57

Table 1. Unincorporated Places in Alphabetical Order, Showing Population and Location, for Canada, 1986.

(Based on 100% Data)

No.	Unincorporated Place Localité non constituée	Province	Population
1	Lower Stoneridge	New Brunswick - Nouveau-Brunswick	71
2	Lower Three Fathom Harbour	Nova Scotia - Nouvelle-Écosse	15
3	Lower Tower Hill	New Brunswick - Nouveau-Brunswick	113
4	Lower Truro	Nova Scotia - Nouvelle-Écosse	94
5	Lower Tryon	Prince Edward Island - Île-du-Prince-Édouard	14
6	Lower Turtle Creek	New Brunswick - Nouveau-Brunswick	212
7	Lower Vaughan	Nova Scotia - Nouvelle-Écosse	52
8	Lower Viscount	Alberta	94
9	Lower Wakefield	New Brunswick - Nouveau-Brunswick	59
10	Lower Washabuck	Nova Scotia - Nouvelle-Écosse	28
11	Lower Waterville	New Brunswick - Nouveau-Brunswick	39
12	Lower Waweig	New Brunswick - Nouveau-Brunswick	71
13	Lower Wedgeport	Nova Scotia - Nouvelle-Écosse	554
14	Lower Welchtown	Nova Scotia - Nouvelle-Écosse	109
15	Lower Wentworth	Nova Scotia - Nouvelle-Écosse	36
16	Lower West Pubnico	Nova Scotia - Nouvelle-Écosse	818
17	Lower Windsor	New Brunswick - Nouveau-Brunswick	110
18	Lower Woods Harbour	Nova Scotia - Nouvelle-Écosse	213
19	Lowland Heights	Alberta	45
20	Loyalist	Alberta	8
21	Loyalist	Prince Edward Island - Île-du-Prince-Édouard	116
22	Loyalist	Prince Edward Island - Île-du-Prince-Édouard	35
23	Lucier Estates	Ontario	55
24	Ludford Subdivision	New Brunswick - Nouveau-Brunswick	181
25	Ludlow	New Brunswick - Nouveau-Brunswick	166
26	Lugthart Subdivision	Ontario	68
27	Lundar	Manitoba	562
28	Lundbreck	Alberta	261
29	Lundy	Nova Scotia - Nouvelle-Écosse	51
30	Lunenburg	Ontario	137
31	Lushes Bight	Newfoundland - Terre-Neuve	150
32	Lutes Mountain	New Brunswick - Nouveau-Brunswick	359
33	Luton	Ontario	124
34	Lutterworth Estates	Ontario	106
35	Lutterworth Pines	Ontario	53
36	Lyll Subdivision	Alberta	18
37	Lyalta	Alberta	17
38	Lydgate	Nova Scotia - Nouvelle-Écosse	74
39	Lylell Island	British Columbia - Colombie-Britannique	22
40	Lyleton	Manitoba	56
41	Lyn	Ontario	152
42	Lynch Corner	New Brunswick - Nouveau-Brunswick	21
43	Lynche River	Nova Scotia - Nouvelle-Écosse	34
44	Lyndale	Ontario	116
45	Lyndale	Prince Edward Island - Île-du-Prince-Édouard	35
46	Lyndhurst	Ontario	63
47	Lyndhurst Estates	Ontario	22
48	Lynedoch	Ontario	168
49	Lynhurst	Ontario	345
50	Lynley Ridge	Alberta	65
51	Lynn Acres Mobile Home Park = Peach Cliff Estates	British Columbia - Colombie-Britannique	
52	Lynnfield	New Brunswick - Nouveau-Brunswick	79
53	Lynnville	Ontario	33
54	Lynnwood Trailer Park	Ontario	170
55	Lynwood Estates Mobile Home Park	Ontario	119
56	Lyons	Ontario	294
57	Lyons Brook	Nova Scotia - Nouvelle-Écosse	210

< In - Dans
= See - Voir

Tableau 1. Localités non constituées en ordre alphabétique selon la population et la localisation, Canada, 1986.

(Basé sur les données intégrales)

Census Division Division de recensement	Census Subdivision Subdivision de recensement	CSD Type Genre de SDR	N°
York County	Douglas	PAR	1
Halifax County	Halifax, Subd. E	SCM	2
Charlotte County	Saint David	PAR	3
Colchester County	Colchester, Subd. C	SCM	4
Prince County	Lot 28	LOT	5
Albert County	Coverdale	PAR	6
Hants County	West Hants	MD	7
Division No. 11	Sturgeon No. 90	MD	8
Carleton County	Wakefield	PAR	9
Victoria County	Victoria, Subd. B	SCM	10
Carleton County	Wakefield	PAR	11
Charlotte County	Saint Croix	PAR	12
Yarmouth County	Argyle	MD	13
Shelburne County	Shelburne	MD	14
Cumberland County	Cumberland, Subd. D	SCM	15
Yarmouth County	Argyle	MD	16
Carleton County	Brighton	PAR	17
Shelburne County	Barrington	MD	18
Division No. 3	Pincher Creek No. 9	MD	19
Division No. 4	Special Area No. 4	SA	20
Queens County	Miltonvale Park	COM	21
Queens County	Lot 31	LOT	22
Essex County	Colchester North	TP	23
York County	Kingsclear	PAR	24
Northumberland County	Ludlow	PAR	25
Leeds and Grenville United Counties	Augusta	TP	26
Division No. 18	Coldwell	RM	27
Division No. 3	Pincher Creek No. 9	MD	28
Guysborough County	Guysborough	MD	29
Stormont, Dundas and Glengarry United Counties	Osabruck	TP	30
Division No. 8	Lushes Bight-Beaumont-Beaumont North	COM	31
Westmorland County	Moncton	PAR	32
Elgin County	Malahide	TP	33
Haliburton County	Lutterworth	TP	34
Haliburton County	Lutterworth	TP	35
Division No. 13	Athabasca County No. 12	CM	36
Division No. 5	Wheatland County No. 16	CM	37
Shelburne County	Shelburne	MD	38
Skeena-Queen Charlotte Regional District	Skeena-Queen Charlotte, Subd. B	SRD	39
Division No. 5	Edward	RM	40
Leeds and Grenville United Counties	Elizabethtown	TP	41
Kings County	Greenwich	PAR	42
Richmond County	Richmond, Subd. B	SCM	43
Elgin County	Yarmouth	TP	44
Queens County	Lot 57	LOT	45
Leeds and Grenville United Counties	Rear of Leeds and Lansdowne	TP	46
Leeds and Grenville United Counties	Rear of Leeds and Lansdowne	TP	47
Haldimand-Norfolk Regional Municipality	Delhi	TP	48
Elgin County	Yarmouth	TP	49
Division No. 11	Strathcona County No. 20	CM	50
Charlotte County	Saint James	PAR	51
Haldimand-Norfolk Regional Municipality	Delhi	TP	52
Ottawa-Carleton Regional Municipality	Osgoode	TP	53
Oxford County	South-West Oxford	TP	54
Elgin County	South Dorchester	TP	55
Pictou County	Pictou, Subd. A	SCM	56
			57

Table 1. Unincorporated Places in Alphabetical Order, Showing Population and Location, for Canada, 1986.

(Based on 100% Data)

No.	Unincorporated Place Localité non constituée	Province	Population
1	Lyster	Quebec - Québec	208
2	Lyttleton	New Brunswick - Nouveau-Brunswick	202
3	M And M Trailer Court	British Columbia - Colombie-Britannique	65
4	Mabee	Ontario	43
5	Mabel Lake	British Columbia - Colombie-Britannique	12
6	Mabou	Nova Scotia - Nouvelle-Écosse	322
7	Mabou Harbour	Nova Scotia - Nouvelle-Écosse	49
8	Mabou Harbour Mouth	Nova Scotia - Nouvelle-Écosse	101
9	Mabou Station	Nova Scotia - Nouvelle-Écosse	112
10	Maccan	Nova Scotia - Nouvelle-Écosse	394
11	Macdiarmid	Ontario	49
12	Macdonald	Manitoba	81
13	Macdonalds Point	New Brunswick - Nouveau-Brunswick	105
14	Maddougall	New Brunswick - Nouveau-Brunswick	97
15	Maddougall	Prince Edward Island - Île-du-Prince-Édouard	16
16	Maddowall	Saskatchewan	132
17	Maces Bay	New Brunswick - Nouveau-Brunswick	221
18	Maceys Bay	Ontario	65
19	Machons Point	Prince Edward Island - Île-du-Prince-Édouard	29
20	Macintyre Lake	Nova Scotia - Nouvelle-Écosse	33
21	Mackay	Alberta	22
22	Mackenzie Settlement	Nova Scotia - Nouvelle-Écosse	21
23	Mackinley Subdivision	Prince Edward Island - Île-du-Prince-Édouard	233
24	Maclaren's Landing	Ontario	103
25	Maclean Park	Ontario	111
26	MacLennan	Ontario	34
27	Macphees Corner	Nova Scotia - Nouvelle-Écosse	66
28	Mactaquac Heights	New Brunswick - Nouveau-Brunswick	67
29	Mactier	Ontario	631
30	Macton	Ontario	115
31	Madawaska	Ontario	264
32	Madden	Alberta	15
33	Madden Place	Saskatchewan	66
34	Madeira Park	British Columbia - Colombie-Britannique	326
35	Madeleine-Centre	Quebec - Québec	264
36	Maders Cove	Nova Scotia - Nouvelle-Écosse	261
37	Madran	New Brunswick - Nouveau-Brunswick	280
38	Madsen	Ontario	200
39	Maecks Subdivision	Ontario	126
40	Mafeking	Manitoba	238
41	Magagavadavic	New Brunswick - Nouveau-Brunswick	133
42	Megpie	Quebec - Québec	192
43	Magundy	New Brunswick - Nouveau-Brunswick	93
44	Mahar Subdivision	Alberta	54
45	Mahatta River	British Columbia - Colombie-Britannique	124
46	Mahoneys Beach	Nova Scotia - Nouvelle-Écosse	22
47	Maidstone	Newfoundland - Terre-Neuve	112
48	Maidstone	Ontario	248
49	Maillard	Quebec - Québec	94
50	Main Centre	Saskatchewan	10
51	Main Point	Newfoundland - Terre-Neuve	235
52	Main-a-Dieu	Nova Scotia - Nouvelle-Écosse	405
53	Mainland	Newfoundland - Terre-Neuve	526
54	Mainstream	New Brunswick - Nouveau-Brunswick	81
55	Mainsville	Ontario	23
56	Maisonnette	New Brunswick - Nouveau-Brunswick	759
57	Maitland	Nova Scotia - Nouvelle-Écosse	263

< In - Dans
= See - Voir

Tableau 1. Localités non constituées en ordre alphabétique selon la population et la localisation, Canada, 1986.

(Basé sur les données intégrales)

Census Division Division de recensement	Census Subdivision Subdivision de recensement	CSD Type Genre de SDR	N°
Mégantic	Lyster	SD	1
Northumberland County	Southesk	PAR	2
East Kootenay Regional District	East Kootenay, Subd. C	SRD	3
Haldimand-Norfolk Regional Municipality	Norfolk	TP	4
North Okanagan Regional District	North Okanagan, Subd. A	SRD	5
Inverness County	Inverness, Subd. B	SCM	6
Inverness County	Inverness, Subd. B	SCM	7
Inverness County	Inverness, Subd. B	SCM	8
Inverness County	Inverness, Subd. B	SCM	9
Cumberland County	Cumberland, Subd. B	SCM	10
Thunder Bay District	Thunder Bay, Unorganized	UNO	11
Division No. 9	Portage la Prairie	RM	12
Queens County	Wickham	PAR	13
Westmorland County	Shediac	PAR	14
Prince County	Lot 14	LOT	15
Division No. 15	Duck Lake No. 463	RM	16
Saint John County	Musquash	PAR	17
Muskoka District Municipality	Georgian Bay	TP	18
Kings County	Lot 64	LOT	19
Inverness County	Inverness, Subd. C	SCM	20
Division No. 14	Improvement District No. 14	ID	21
Colchester County	Colchester, Subd. B	SCM	22
Queens County	North River	COM	23
Ottawa-Carleton Regional Municipality	West Carleton	TP	24
Frontenac County	Pittsburgh	TP	25
Algoma District	Terbutt and Terbutt Additional	TP	26
Hants County	East Hants	MD	27
York County	Bright	PAR	28
Muskoka District Municipality	Georgian Bay	TP	29
Wellington County	Peel	TP	30
Nipissing District	Nipissing, Unorganized, South Part	UNO	31
Division No. 6	Rocky View No. 44	MD	32
Division No. 15	Buckland No. 491	RM	33
Sunshine Coast Regional District	Sunshine Coast, Subd. A	SRD	34
Gaspé-Ouest	Sainte-Madeleine-de-la-Rivière-Madeleine	SD	35
Lunenburg County	Lunenburg	MD	36
Gloucester County	Beresford	PAR	37
Kenora District	Kenora, Unorganized	UNO	38
Parry Sound District	Machar	TP	39
Division No. 20	Mountain (North)	LGD	40
York County	Prince William	PAR	41
Seguency	Rivière-Saint-Jean	SD	42
York County	Prince William	PAR	43
Division No. 13	Barrhead County No. 11	CM	44
Mount Waddington Regional District	Mount Waddington, Subd. B	SRD	45
Antigonish County	Antigonish, Subd. A	SCM	46
Division No. 4	Division No. 4, Subd. B	SUN	47
Essex County	Sandwich South	TP	48
Charlevoix-Ouest	Saint-François-Xavier-de-la-Petite-Rivière	P	49
Division No. 7	Excelsior No. 166	RM	50
Division No. 8	Division No. 8, Subd. L	SUN	51
Cape Breton County	Cape Breton, Subd. C	SCM	52
Division No. 4	Division No. 4, Subd. E	SUN	53
Carleton County	Brighton	PAR	54
Leeds and Grenville United Counties	Edwardsburgh	TP	55
Gloucester County	New Bandon	PAR	56
Hants County	East Hants	MD	57

Table 1. Unincorporated Places in Alphabetical Order, Showing Population and Location, for Canada, 1986.

(Based on 100% Data)

No.	Unincorporated Place Localité non constituée	Province	Population
1	Maitland	Nova Scotia - Nouvelle-Écosse	296
2	Maitland	Ontario	635
3	Maitland Bridge	Nova Scotia - Nouvelle-Écosse	146
4	Maitland Forks	Nova Scotia - Nouvelle-Écosse	50
5	Makaroff	Manitoba	13
6	Makinak	Manitoba	16
7	Makwa Resort	Saskatchewan	7
8	Malagash	Nova Scotia - Nouvelle-Écosse	81
9	Malagash Center	Nova Scotia - Nouvelle-Écosse	29
10	Malagash Mine	Nova Scotia - Nouvelle-Écosse	51
11	Malagash Point	Nova Scotia - Nouvelle-Écosse	51
12	Malagash Station	Nova Scotia - Nouvelle-Écosse	44
13	Malagawatch	Nova Scotia - Nouvelle-Écosse	21
14	Malakoff	New Brunswick - Nouveau-Brunswick	104
15	Malakwa	British Columbia - Colombie-Britannique	481
16	Malakwa Trailer Park	British Columbia - Colombie-Britannique	34
17	Malauze	New Brunswick - Nouveau-Brunswick	444
18	Malay Falls	Nova Scotia - Nouvelle-Écosse	54
19	Malden	New Brunswick - Nouveau-Brunswick	74
20	Malden Centre	Ontario	99
21	Malignant Cove	Nova Scotia - Nouvelle-Écosse	91
22	Mall Bay	Newfoundland - Terre-Neuve	67
23	Malled Bay	Ontario	197
24	Mallaig	Alberta	194
25	Mallard	Manitoba	102
26	Mallard Park	Alberta	83
27	Mallory Beach	Ontario	41
28	Malone	Ontario	15
29	Malonton	Manitoba	12
30	Malpeque	Prince Edward Island - Île-du-Prince-Édouard	157
31	Maltais	New Brunswick - Nouveau-Brunswick	524
32	Maltampec	New Brunswick - Nouveau-Brunswick	375
33	Manassette Lake	Nova Scotia - Nouvelle-Écosse	74
34	Manca Subdivision	British Columbia - Colombie-Britannique	103
35	Mencebourg	Quebec - Québec	145
36	Manche-d'Épée	Quebec - Québec	141
37	Manchester	Nova Scotia - Nouvelle-Écosse	172
38	Manchester	Ontario	130
39	Mandaumin	Ontario	39
40	Mandeville	Quebec - Québec	769
41	Maneset Park	Ontario	251
42	Manfor Trailer Court	Manitoba	36
43	Manganese Mines	Nova Scotia - Nouvelle-Écosse	119
44	Manigotagan	Manitoba	218
45	Manilla	Ontario	270
46	Manion Corners	Ontario	28
47	Manitouwabing Lake	Ontario	9
48	Manitowaning	Ontario	473
49	Mann Mountain	New Brunswick - Nouveau-Brunswick	75
50	Mann Point = Davidsville	Newfoundland - Terre-Neuve	
51	Mann Settlement	Quebec - Québec	70
52	Mann Subdivision	British Columbia - Colombie-Britannique	51
53	Manners Sutton	New Brunswick - Nouveau-Brunswick	173
54	Mannheim	Ontario	197
55	Mannhurst	New Brunswick - Nouveau-Brunswick	33
56	Manning Park	British Columbia - Colombie-Britannique	52
57	Manola	Alberta	74

< In - Dans
= See - Voir

Tableau 1. Localités non constituées en ordre alphabétique selon la population et la localisation, Canada, 1986.

(Basé sur les données intégrales)

Census Division - Division de recensement	Census Subdivision - Subdivision de recensement	CSD Type - Genre de SDR	N°
Lunenburg County	Lunenburg	MD	1
Leeds and Grenville United Counties	Augusta	TP	2
Annapolis County	Annapolis, Subd. D	SCM	3
Lunenburg County	Lunenburg	MD	4
Division No. 16	Shell River	RM	5
Division No. 17	Ochre River	RM	6
Division No. 17	Loon Lake No. 561	RM	7
Cumberland County	Cumberland, Subd. D	SCM	8
Cumberland County	Cumberland, Subd. D	SCM	9
Cumberland County	Cumberland, Subd. D	SCM	10
Cumberland County	Cumberland, Subd. D	SCM	11
Cumberland County	Cumberland, Subd. D	SCM	12
Inverness County	Inverness, Subd. C	SCM	13
Westmorland County	Shediac	PAR	14
Columbia-Shuswap Regional District	Columbia-Shuswap, Subd. C	SRD	15
Columbia-Shuswap Regional District	Columbia-Shuswap, Subd. C	SRD	16
Restigouche County	Addington	PAR	17
Halifax County	Halifax, Subd. G	SCM	18
Westmorland County	Botsford	PAR	19
Essex County	Malden	TP	20
Antigonish County	Antigonish, Subd. A	SCM	21
Division No. 1	Division No. 1, Subd. W	SUN	22
Victoria County	Emily	TP	23
Division No. 12	St. Paul County No. 19	CM	24
Division No. 19	Division No. 19, Unorganized	UNO	25
Division No. 11	Parkland County No. 31	CM	26
Bruce County	Albemarle	TP	27
Hastings County	Marmora and Lake	TP	28
Division No. 18	Armstrong	LGD	29
Prince County	Lot 18	LOT	30
Restigouche County	Balmoral	PAR	31
Gloucester County	Inkerman	PAR	32
Guysborough County	Guysborough	MD	33
Nanaimo Regional District	Nanaimo, Subd. A	SRD	34
Abitibi	Sainte-Hélène-de-Mancebourg	P	35
Gaspé-Ouest	Sainte-Madeleine-de-la-Rivière-Madeleine	SD	36
Guysborough County	Guysborough	MD	37
Durham Regional Municipality	Scugog	TP	38
Lambton County	Plympton	TP	39
Berthier	Saint-Charles-de-Mandeville	SD	40
Huron County	Colborne	TP	41
Division No. 21	Consol (Cranberry Portage)	LGD	42
Colchester County	Colchester, Subd. B	SCM	43
Division No. 19	Division No. 19, Unorganized	UNO	44
Victoria County	Mariposa	TP	45
Ottawa-Carleton Regional Municipality	West Carleton	TP	46
Parry Sound District	McKellar	TP	47
Manitoulin District	Assiginack	TP	48
Restigouche County	Eldon	PAR	49
Bonaventure	Ristigouche	CT	50
Columbia-Shuswap Regional District	Columbia-Shuswap, Subd. C	SRD	51
York County	Manners Sutton	PAR	52
Waterloo Regional Municipality	Wilmet	TP	53
Westmorland County	Salisbury	PAR	54
Okanagan-Similkameen Regional District	Okanagan-Similkameen, Subd. C	SRD	55
Division No. 13	Barrhead County No. 11	CM	56
			57

Table 1. Unincorporated Places in Alphabetical Order, Showing Population and Location, for Canada, 1986.

(Based on 100% Data)

No.	Unincorporated Place Localité non constituée	Province	Population
1	Manotich	Ontario	261
2	Mansfield	Ontario	81
3	Mansfield	Ontario	91
4	Mansfield Subdivision	Alberta	30
5	Manson	Manitoba	22
6	Manson Creek	British Columbia - Colombie-Britannique	26
7	Mansonville	Quebec - Québec	706
8	Mantua	Nova Scotia - Nouvelle-Écosse	71
9	Manuels	New Brunswick - Nouveau-Brunswick	540
10	Manvers	Ontario	29
11	Manyberries	Alberta	88
12	Maple Bay	British Columbia - Colombie-Britannique	181
13	Maple Beach	Ontario	80
14	Maple Glen	New Brunswick - Nouveau-Brunswick	199
15	Maple Glen Estates	Ontario	81
16	Maple Glen Park	Nova Scotia - Nouvelle-Écosse	20
17	Maple Grove	New Brunswick - Nouveau-Brunswick	86
18	Maple Grove	Nova Scotia - Nouvelle-Écosse	53
19	Maple Grove	Ontario	149
20	Maple Grove	Ontario	68
21	Maple Hill	Prince Edward Island - Île-du-Prince-Édouard	21
22	Maple Lake	Nova Scotia - Nouvelle-Écosse	20
23	Maple Lake	Ontario	45
24	Maple Lake Trailer Park	Ontario	113
25	Maple Leaf	Ontario	100
26	Maple Leaf Acres	Ontario	131
27	Maple Plains	Prince Edward Island - Île-du-Prince-Édouard	21
28	Maple Ridge	Alberta	25
29	Maple Ridge	New Brunswick - Nouveau-Brunswick	130
30	Maple Ridge	Ontario	13
31	Maple Ridge	Quebec - Québec	37
32	Maple Wood Estates	Ontario	150
33	Mapledale	New Brunswick - Nouveau-Brunswick	43
34	Maplehurst	New Brunswick - Nouveau-Brunswick	88
35	Mapleton	New Brunswick - Nouveau-Brunswick	79
36	Mapleton	Nova Scotia - Nouvelle-Écosse	60
37	Mapleton	Ontario	26
38	Mapleview	New Brunswick - Nouveau-Brunswick	32
39	Maplewood	New Brunswick - Nouveau-Brunswick	71
40	Maplewood	Nova Scotia - Nouvelle-Écosse	122
41	Maplewood	Ontario	21
42	Maquapit Lake	New Brunswick - Nouveau-Brunswick	123
43	Mar	Ontario	133
44	Marathon	Ontario	44
45	Marathon Village	Ontario	218
46	Marble Hill	Nova Scotia - Nouvelle-Écosse	74
47	Marble Mountain	Nova Scotia - Nouvelle-Écosse	35
48	Marble Rock	Ontario	91
49	Marcelville	New Brunswick - Nouveau-Brunswick	47
50	Marchand	Manitoba	116
51	Marches Point	Newfoundland - Terre-Neuve	251
52	Marchmont	Ontario	161
53	Marchwell	Saskatchewan	87
54	Marconi Towers	Nova Scotia - Nouvelle-Écosse	324
55	Marden	Ontario	111
56	Margaree	Newfoundland - Terre-Neuve	307
57	Margaree	Nova Scotia - Nouvelle-Écosse	269

< In - Dans
= See - Voir

Tableau 1. Localités non constituées en ordre alphabétique selon la population et la localisation, Canada, 1986.

(Basé sur les données intégrales)

Census Division Division de recensement	Census Subdivision Subdivision de recensement	CSD Type - Genre de SDR	N°
Ottawa-Carleton Regional Municipality	Rideau	TP	1
Dufferin County	Mulmur	TP	2
Dufferin County	Mulmur	TP	3
Division No. 19	Grande Prairie County No. 1	CM	4
Division No. 15	Archie	RM	5
Bulkley-Nechako Regional District	Butkley-Nechako, Subd. A	SRD	6
Brome	Potton	CT	7
Hants County	West Hants	MD	8
Northumberland County	Hardwicke	PAR	9
Victoria County	Manvers	TP	10
Division No. 1	Forty Mile County No. 8	CM	11
Cowichan Valley Regional District	North Cowichan	DM	12
Durham Regional Municipality	Brook	TP	13
Northumberland County	Northesk	PAR	14
Lanark County	North Elmsley	TP	15
Lunenburg County	Chester	MD	16
York County	Stanley	PAR	17
Hants County	East Hants	MD	18
Durham Regional Municipality	Newcastle	T	19
Leeds and Grenville United Counties	Front of Leeds and Lansdowne	TP	20
Queens County	Lot 37	LOT	21
Lunenburg County	Chester	MD	22
Haliburton County	Stanhope	TP	23
Oxford County	Blandford-Bienheim	TP	24
Hastings County	Bangor, Wicklow and McClure	TP	25
Wellington County	West Garafraxa	TP	26
Prince County	Lot 27	LOT	27
Division No. 1	Cypress No. 1	MD	28
York County	Southampton	PAR	29
Muskoka District Municipality	Lake of Bays	TP	30
Pontiac	Bristol	CT	31
Ottawa-Carleton Regional Municipality	Cumberland	TP	32
Carleton County	Woodstock	PAR	33
Carleton County	Kent	PAR	34
Albert County	Elgin	PAR	35
Cumberland County	Cumberland, Subd. B	SCM	36
Elgin County	South Dorchester	TP	37
Victoria County	Lorne	PAR	38
York County	Southampton	PAR	39
Lunenburg County	Lunenburg	MD	40
Oxford County	Zorra	TP	41
Sunbury County	Sheffield	PAR	42
Bruce County	Albemarle	TP	43
Thunder Bay District	Marathon	TP	44
Ottawa-Carleton Regional Municipality	West Carleton	TP	45
Inverness County	Inverness, Subd. B	SCM	46
Inverness County	Inverness, Subd. C	SCM	47
Leeds and Grenville United Counties	Front of Leeds and Lansdowne	TP	48
Northumberland County	Rogersville	PAR	49
Division No. 1	Reynolds	LGD	50
Division No. 4	Cape St. George and Others	COM	51
Simcoe County	Orillia	TP	52
Division No. 5	Langenburg No. 181	RM	53
Cape Breton County	Cape Breton, Subd. B	SCM	54
Wellington County	Guelph	TP	55
Division No. 3	Division No. 3, Subd. H	SUN	56
Inverness County	Inverness, Subd. A	SCM	57

Table 1. Unincorporated Places in Alphabetical Order, Showing Population and Location, for Canada, 1986.

(Based on 100% Data)

No.	Unincorporated Place Localité non constituée	Province	Population
1	Margaree Centre	Nova Scotia - Nouvelle-Écosse	321
2	Margaree Forks	Nova Scotia - Nouvelle-Écosse	300
3	Margaree Harbour	Nova Scotia - Nouvelle-Écosse	73
4	Margaree Valley	Nova Scotia - Nouvelle-Écosse	415
5	Margaret	Manitoba	14
6	Margaretsville	Nova Scotia - Nouvelle-Écosse	229
7	Margate	Prince Edward Island - Île-du-Prince-Édouard	274
8	Maria-de-Kent	New Brunswick - Nouveau-Brunswick	250
9	Mariapolis	Manitoba	123
10	Mariatown	Ontario	126
11	Marie	Prince Edward Island - Île-du-Prince-Édouard	30
12	Marie Joseph	Nova Scotia - Nouvelle-Écosse	107
13	Marie-Reine	Alberta	93
14	Marina Park Trailer Park	Nova Scotia - Nouvelle-Écosse	143
15	Marinette	Nova Scotia - Nouvelle-Écosse	25
16	Marion Bridge	Nova Scotia - Nouvelle-Écosse	378
17	Marion Bridge Road	Nova Scotia - Nouvelle-Écosse	140
18	Marion Lake	Ontario	19
19	Marionville	Ontario	106
20	Maritana	Quebec - Québec	16
21	Maritime Trailer Park	New Brunswick - Nouveau-Brunswick	70
22	Mark Crossing	Quebec - Québec	70
23	Mark Iv Estates	Alberta	47
24	Markerville	Alberta	48
25	Markhamville	New Brunswick - Nouveau-Brunswick	46
26	Markland	Newfoundland - Terre-Neuve	319
27	Markstay	Ontario	436
28	Marl Lake	Ontario	76
29	Maribank	Ontario	206
30	Mariboro	Alberta	183
31	Marne	New Brunswick - Nouveau-Brunswick	33
32	Marquette	Manitoba	25
33	Marquis Development	Alberta	30
34	Marriotts Cove	Nova Scotia - Nouvelle-Écosse	211
35	Marrtown	New Brunswick - Nouveau-Brunswick	33
36	Marsboro	Quebec - Québec	48
37	Marsh Brook	Nova Scotia - Nouvelle-Écosse	19
38	Marsh Lake	Yukon	7
39	Marsh Subdivision	British Columbia - Colombie-Britannique	140
40	Marshalls Crossing	Nova Scotia - Nouvelle-Écosse	103
41	Marshalltown	Nova Scotia - Nouvelle-Écosse	358
42	Marshdale	Nova Scotia - Nouvelle-Écosse	99
43	Marshes (West Bay)	Nova Scotia - Nouvelle-Écosse	21
44	Marshfield	Prince Edward Island - Île-du-Prince-Édouard	272
45	Marshville	Nova Scotia - Nouvelle-Écosse	61
46	Marshy Hope	Nova Scotia - Nouvelle-Écosse	65
47	Marsville	Ontario	172
48	Marter	Ontario	31
49	Marthaville	Ontario	177
50	Martin	Quebec - Québec	148
51	Martin River Subdivision	Alberta	21
52	Martin Settlement	New Brunswick - Nouveau-Brunswick	25
53	Martin Siding	New Brunswick - Nouveau-Brunswick	62
54	Martin Valley	British Columbia - Colombie-Britannique	49
55	Martineau	Quebec - Québec	51
56	Martinique	Nova Scotia - Nouvelle-Écosse	119
57	Martins Brook	Nova Scotia - Nouvelle-Écosse	114

< In - Dans
= See - Voir

Tableau 1. Localités non constituées en ordre alphabétique selon la population et la localisation, Canada, 1986.

(Basé sur les données intégrales)

Census Division Division de recensement	Census Subdivision Subdivision de recensement	CSD Type Genre de SDR	N°
Inverness County	Inverness, Subd. A	SCM	1
Inverness County	Inverness, Subd. A	SCM	2
Inverness County	Inverness, Subd. A	SCM	3
Inverness County	Inverness, Subd. A	SCM	4
Division No. 5	Riverside	RM	5
Annapolis County	Annapolis, Subd. C	SCM	6
Queens County	Lot 20	LOT	7
Kent County	Wellington	PAR	8
Division No. 4	Lorne	RM	9
Stormont, Dundas and Glengarry United Counties	Williamsburgh	TP	10
Kings County	Lot 40	LOT	11
Guysborough County	St. Mary's	MD	12
Division No. 17	Improvement District No. 17	ID	13
Halifax County	Halifax, Subd. E	SCM	14
Halifax County	Halifax, Subd. G	SCM	15
Cape Breton County	Cape Breton, Subd. C	SCM	16
Cape Breton County	Cape Breton, Subd. C	SCM	17
Rainy River District	Rainy River, Unorganized	UND	18
Stormont, Dundas and Glengarry United Counties	Winchester	TP	19
Huntingdon	Franklin	SD	20
Restigouche County	Dalhousie	PAR	21
Gatineau	Wright	CT	22
Division No. 11	Strathcona County No. 20	CM	23
Division No. 8	Red Deer County No. 23	CM	24
Kings County	Sussex	PAR	25
Division No. 1	Division No. 1, Subd. X	SUN	26
Sudbury District	Hagar	TP	27
Bruce County	Brant	TP	28
Hastings County	Hungerford	TP	29
Division No. 14	Improvement District No. 14	ID	30
York County	Canterbury	PAR	31
Division No. 14	Woodlands	RM	32
Division No. 11	Leduc County No. 25	CM	33
Lunenburg County	Chester	MD	34
Kings County	Studholm	PAR	35
Frontenac	Marston	CT	36
Inverness County	Inverness, Subd. A	SCM	37
Yukon	Yukon, Unorganized	UND	38
Cariboo Regional District	Cariboo, Subd. A	SRD	39
Pictou County	Pictou, Subd. C	SCM	40
Digby County	Digby	MD	41
Pictou County	Pictou, Subd. B	SCM	42
Inverness County	Inverness, Subd. C	SCM	43
Queens County	Lot 34	LOT	44
Pictou County	Pictou, Subd. A	SCM	45
Pictou County	Pictou, Subd. C	SCM	46
Dufferin County	East Garafraxa	TP	47
Timiskaming District	Timiskaming, Unorganized, West Part	UND	48
Lambton County	Enniskillen	TP	49
Bonaventure	Shigawake	SD	50
Division No. 17	Improvement District No. 17	ID	51
Madawaska County	Sainte-Anne	PAR	52
Madawaska County	Saint-André	PAR	53
Central Coast Regional District	Central Coast, Subd. A	SRD	54
Montmagny	Saint-François-de-la-Rivière-du-Sud	SD	55
Richmond County	Richmond, Subd. C	SCM	56
Lunenburg County	Lunenburg	MD	57

Table 1. Unincorporated Places in Alphabetical Order, Showing Population and Location, for Canada, 1986.

(Based on 100% Data)

No.	Unincorporated Place Localité non constituée	Province	Population
1	Martins Point	Nova Scotia - Nouvelle-Écosse	577
2	Martins River	Nova Scotia - Nouvelle-Écosse	299
3	Martins Trailer Court	Alberta	125
4	Martinson's Beach	Saskatchewan	7
5	Martintown	Ontario	437
6	Martinville	Quebec - Québec	247
7	Martock	Nova Scotia - Nouvelle-Écosse	428
8	Marvin Gardens	Alberta	45
9	Marvins Island	Nova Scotia - Nouvelle-Écosse	12
10	Marydale	Nova Scotia - Nouvelle-Écosse	53
11	Maryhill	Ontario	337
12	Marysburg	Saskatchewan	30
13	Marysvale	Newfoundland - Terre-Neuve	699
14	Marysville	Ontario	119
15	Maryvale	Nova Scotia - Nouvelle-Écosse	214
16	Mascarene	New Brunswick - Nouveau-Brunswick	65
17	Mask Island	Ontario	39
18	Masons Beach	Nova Scotia - Nouvelle-Écosse	29
19	Masons Mobile Home Park	British Columbia - Colombie-Britannique	19
20	Masons Point	Nova Scotia - Nouvelle-Écosse	282
21	Massassauga Estates	Ontario	76
22	Massawippi	Quebec - Québec	46
23	Massie	Ontario	11
24	Masstown	Nova Scotia - Nouvelle-Écosse	527
25	Matatchewan	Ontario	479
26	Matamec	Quebec - Québec	33
27	Matawatchan	Ontario	25
28	Mather	Manitoba	84
29	Mather Corners	Ontario	32
30	Matheson	Ontario	605
31	Matheson Island	Manitoba	121
32	Matlock	Manitoba	90
33	Matthews	New Brunswick - Nouveau-Brunswick	130
34	Mattice	Ontario	750
35	Mattie Settlement	Nova Scotia - Nouvelle-Écosse	88
36	Mattis Point	Newfoundland - Terre-Neuve	228
37	Maude West	Alberta	59
38	Maugerville	New Brunswick - Nouveau-Brunswick	285
39	Mavillette	Nova Scotia - Nouvelle-Écosse	280
40	Mawer	Saskatchewan	12
41	Maximeville	Prince Edward Island - Île-du-Prince-Édouard	41
42	Maxstone	Saskatchewan	10
43	Maxwell	New Brunswick - Nouveau-Brunswick	81
44	Maxwell	Ontario	117
45	Maxwell Crossing	New Brunswick - Nouveau-Brunswick	13
46	Maxwellton	Nova Scotia - Nouvelle-Écosse	23
47	Mayatan Lake Estates	Alberta	4
48	Mayfair	Saskatchewan	94
49	Mayfair Heights	Alberta	31
50	Mayfield	New Brunswick - Nouveau-Brunswick	267
51	Mayfield	Prince Edward Island - Île-du-Prince-Édouard	79
52	Maynard	Ontario	244
53	Mayne Island	British Columbia - Colombie-Britannique	620
54	Maynooth	Ontario	196
55	Maynooth Station	Ontario	131
56	Mazeppa	Alberta	18
57	Mazerolle Settlement	New Brunswick - Nouveau-Brunswick	143

< In - Dans
= See - Voir

Tableau 1. Localités non constituées en ordre alphabétique selon la population et la localisation, Canada, 1986.

(Basé sur les données intégrales)

Census Division - Division de recensement	Census Subdivision - Subdivision de recensement	CSD Type - Genre de SDR	N°
Lunenburg County	Chester	MD	1
Lunenburg County	Lunenburg	MD	2
Division No. 9	Clearwater No. 99	MD	3
Division No. 17	Meota No. 468	RM	4
Stormont, Dundas and Glengarry United Counties	Charlottenburgh	TP	5
Compton	Martinville	SD	6
Hants County	West Hants	MD	7
Division No. 11	Strathcona County No. 20	CM	8
Lunenburg County	Chester	MD	9
Antigonish County	Antigonish, Subd. B	SCM	10
Waterloo Regional Municipality	Woolwich	TP	11
Division No. 15	Humboldt No. 370	RM	12
Division No. 1	Division No. 1, Subd. D	SUN	13
Hastings County	Tyendinaga	TP	14
Antigonish County	Antigonish, Subd. A	SCM	15
Charlotte County	Saint George	PAR	16
Renfrew County	Sherwood, Jones and Burns	TP	17
Lunenburg County	Lunenburg	MD	18
Cowichan Valley Regional District	Cowichan Valley, Subd. C	SRD	19
Halifax County	Halifax, Subd. A	SCM	20
Prince Edward County	Ameliasburgh	TP	21
Stanstead	Hatley-Partie-Ouest	CT	22
Grey County	Holland	TP	23
Colchester County	Colchester, Subd. B	SCM	24
Timiskaming District	Matachewan	ID	25
Segueney	Moisie	V	26
Renfrew County	Griffith and Matawatchan	TP	27
Division No. 4	Roblin	RM	28
Peterborough County	Otonabee	TP	29
Cochrane District	Black River-Matheson	TP	30
Division No. 19	Division No. 19, Unorganized	UND	31
Division No. 13	St. Andrews	RM	32
Northumberland County	Southesk	PAR	33
Cochrane District	Mattice-Val Coté	TP	34
Guysborough County	Guysborough	MD	35
Division No. 4	Division No. 4, Subd. C	SUN	36
Division No. 11	Parkland County No. 31	CM	37
Sunbury County	Maugerville	PAR	38
Digby County	Clare	MD	39
Division No. 7	Eyebrow No. 193	RM	40
Prince County	Lot 15	LOT	41
Division No. 3	Stonehenge No. 73	RM	42
York County	North Lake	PAR	43
Grey County	Osprey	TP	44
Charlotte County	Saint Stephen	PAR	45
Digby County	Clare	MD	46
Division No. 11	Parkland County No. 31	CM	47
Division No. 16	Meeting Lake No. 466	RM	48
Division No. 11	Parkland County No. 31	CM	49
Charlotte County	Saint Stephen	PAR	50
Queens County	Lot 23	LOT	51
Leeds and Grenville United Counties	Augusta	TP	52
Capital Regional District	Capital, Subd. A	SRD	53
Hastings County	Monteagle	TP	54
Hastings County	Monteagle	TP	55
Division No. 6	Foothills No. 31	MD	56
York County	Kingsclear	PAR	57

Table 1. Unincorporated Places in Alphabetical Order, Showing Population and Location, for Canada, 1986.

(Based on 100% Data)

No.	Unincorporated Place - Localité non constituée	Province	Population
1	Mcadams Lake	Nova Scotia - Nouvelle-Écosse	48
2	Mcalpine	Ontario	16
3	Mcarras Brook	Nova Scotia - Nouvelle-Écosse	22
4	Mcarthur Subdivision	Ontario	125
5	Mcarthurs Mills	Ontario	61
6	Mcauley	Manitoba	141
7	Mccain Settlement	New Brunswick - Nouveau-Brunswick	112
8	Mccallum	Newfoundland - Terre-Neuve	205
9	Mccallum Settlement	Nova Scotia - Nouvelle-Écosse	127
10	Mccarthy's Point	New Brunswick - Nouveau-Brunswick	36
11	Mccarthy's Point	Ontario	17
12	Mcccluskey	New Brunswick - Nouveau-Brunswick	15
13	MccConnell Creek	British Columbia - Colombie-Britannique	298
14	MccConnell Estates	Alberta	95
15	MccConnell Subdivision	Ontario	22
16	Mccord	Saskatchewan	47
17	Mccormick	Ontario	10
18	Mccracken's Landing	Ontario	28
19	Mccreadyville	Nova Scotia - Nouvelle-Écosse	110
20	Mccrimmon	Ontario	80
21	Mcculloch	British Columbia - Colombie-Britannique	5
22	McDermott Subdivision	Alberta	32
23	Mcdonald Survey	Ontario	119
24	Mcgee	Saskatchewan	14
25	Mcgillivray Falls	British Columbia - Colombie-Britannique	2
26	Mcgivney	New Brunswick - Nouveau-Brunswick	128
27	Mcgivney Junction	New Brunswick - Nouveau-Brunswick	69
28	Mcgowans Corner	New Brunswick - Nouveau-Brunswick	23
29	Mcgowans Subdivision	British Columbia - Colombie-Britannique	67
30	Mcgrath Mountain	Nova Scotia - Nouvelle-Écosse	15
31	Mcgrath Subdivision	Nova Scotia - Nouvelle-Écosse	45
32	Mcgraths Cove	Nova Scotia - Nouvelle-Écosse	98
33	Mcgregor	British Columbia - Colombie-Britannique	30
34	Mcgregor	Ontario	277
35	Mcgregor Brook	New Brunswick - Nouveau-Brunswick	90
36	Mcintosh Hill	New Brunswick - Nouveau-Brunswick	17
37	Mcintosh Mills	Ontario	14
38	Mcintosh Point	Saskatchewan	5
39	Mcintyre	Ontario	29
40	Mckague	Saskatchewan	26
41	Mckay Section	Nova Scotia - Nouvelle-Écosse	113
42	Mckay Siding	Nova Scotia - Nouvelle-Écosse	36
43	Mckay's	Newfoundland - Terre-Neuve	222
44	Mckay's Corners	Ontario	60
45	Mckeens Corner	New Brunswick - Nouveau-Brunswick	145
46	Mckellar	Ontario	240
47	Mckendrick	New Brunswick - Nouveau-Brunswick	633
48	Mckenna	New Brunswick - Nouveau-Brunswick	19
49	Mckenzie Corner	New Brunswick - Nouveau-Brunswick	59
50	Mckenzie Island	Ontario	127
51	McKenzie Subdivision	Alberta	63
52	Mckerrow	Ontario	312
53	Mckinleyville	New Brunswick - Nouveau-Brunswick	130
54	Mckinnons Harbour	Nova Scotia - Nouvelle-Écosse	69
55	McLaren's Beach	Ontario	62
56	McLaughlin	Alberta	55
57	McLaurin Beach	Alberta	37

< In - Dans
= See - Voir

Tableau 1. Localités non constituées en ordre alphabétique selon la population et la localisation, Canada, 1986.

(Basé sur les données intégrales)

Census Division Division de recensement	Census Subdivision Subdivision de recensement	CSD Type - Genre de SDR	N°
Cape Breton County	Cape Breton, Subd. A	SCM	1
Prescott and Russell United Counties	Caledonia	TP	2
Antigonish County	Antigonish, Subd. A	SCM	3
Algoma District	Algoma, Unorganized, North Part	UNO	4
Hastings County	Mayo	TP	5
Division No. 15	Archie	RM	6
Kings County	Sussex	PAR	7
Division No. 3	Division No. 3, Subd. D	SUN	8
Colchester County	Colchester, Subd. B	SCM	9
Charlotte County	Pennfield	PAR	10
Peterborough County	Asphodel	TP	11
Victoria County	Grand Falls	PAR	12
Dewdney-Alouette Regional District	Dewdney-Alouette, Subd. A	SRD	13
Division No. 11	Strathcona County No. 20	CM	14
Bruce County	Kincardine	TP	15
Division No. 3	Mankota No. 45	RM	16
Stormont, Dundas and Glengarry United Counties	Lochiel	TP	17
Peterborough County	Dummer	TP	18
Cape Breton County	Cape Breton, Subd. A	SCM	19
Stormont, Dundas and Glengarry United Counties	Kenyon	TP	20
Central Okanagan Regional District	Central Okanagan, Subd. A	SRD	21
Division No. 2	Lethbridge County No. 26	CM	22
Hamilton-Wentworth Regional Municipality	Flamborough	T	23
Division No. 12	Pleasant Valley No. 288	RM	24
Squamish-Lillooet Regional District	Squamish-Lillooet, Subd. A	SRD	25
York County	Stanley	PAR	26
York County	Stanley	PAR	27
Sunbury County	Sheffield	PAR	28
Okanagan-Similkameen Regional District	Okanagan-Similkameen, Subd. B	SRD	29
Pictou County	Pictou, Subd. C	SCM	30
Hants County	East Hants	MD	31
Halifax County	Halifax, Subd. B	SCM	32
Fraser-Fort George Regional District	Fraser-Fort George, Subd. A	SRD	33
Essex County	Colchester North	TP	34
Kings County	Studholm	PAR	35
Kent County	Wellington	PAR	36
Leeds and Grenville United Counties	Front of Yonge	TP	37
Division No. 15	Lakeland No. 521	RM	38
Grey County	Osprey	TP	39
Division No. 14	Barrier Valley No. 397	RM	40
Hants County	West Hants	MD	41
Colchester County	Colchester, Subd. C	SCM	42
Division No. 4	Division No. 4, Subd. B	SUN	43
Kent County	Harwich	TP	44
York County	Bright	PAR	45
Parry Sound District	McKellar	TP	46
Restigouche County	Balmoral	PAR	47
Carleton County	Brighton	PAR	48
Carleton County	Richmond	PAR	49
Kenora District	Golden	TP	50
Division No. 8	Red Deer County No. 23	CM	51
Sudbury District	Baldwin	TP	52
Northumberland County	Nelson	PAR	53
Victoria County	Victoria, Subd. B	SCM	54
Durham Regional Municipality	Scugog	TP	55
Division No. 10	Vermilion River County No. 24	CM	56
Division No. 8	Lacombe County No. 14	CM	57

Table 1. Unincorporated Places in Alphabetical Order, Showing Population and Location, for Canada, 1986.

(Based on 100% Data)

No.	Unincorporated Place Localité non constituée	Province	Population
1	Mclean Settlement	New Brunswick - Nouveau-Brunswick	39
2	Mclean's Trailer Park = Maple Leaf Acres	Ontario	
3	Mcleans Subdivision	Saskatchewan	44
4	McLellan Mountain	Nova Scotia - Nouvelle-Écosse	87
5	McLellans Brook	Nova Scotia - Nouvelle-Écosse	586
6	McLeod Hill	New Brunswick - Nouveau-Brunswick	171
7	McLeod Lake	British Columbia - Colombie-Britannique	52
8	McLeod Subdivision	British Columbia - Colombie-Britannique	140
9	McLeod Subdivision	Ontario	63
10	McLeod Townsite	Ontario	123
11	McLeods	New Brunswick - Nouveau-Brunswick	425
12	McLure	British Columbia - Colombie-Britannique	361
13	McMahon	Saskatchewan	25
14	Mcmanus Siding	New Brunswick - Nouveau-Brunswick	29
15	McMarnac	Ontario	62
16	McMinn	New Brunswick - Nouveau-Brunswick	111
17	McMunn	Manitoba	20
18	McNabb's	Alberta	25
19	McNamee	New Brunswick - Nouveau-Brunswick	196
20	Mcneills Mills	Prince Edward Island - Île-du-Prince-Édouard	76
21	Mcneish	New Brunswick - Nouveau-Brunswick	17
22	Mcphail Cove	Saskatchewan	14
23	Mcphie Lake	Saskatchewan	24
24	Mcphersons Mills	Nova Scotia - Nouvelle-Écosse	169
25	McTavis	Quebec - Québec	18
26	Mctavish	Manitoba	53
27	Meach Lake	Quebec - Québec	62
28	Meadow	New Brunswick - Nouveau-Brunswick	23
29	Meadow	Nova Scotia - Nouvelle-Écosse	31
30	Meadow Court	Alberta	81
31	Meadow Creek	British Columbia - Colombie-Britannique	83
32	Meadow Creek	British Columbia - Colombie-Britannique	32
33	Meadow Crest	Alberta	16
34	Meadow Green	Nova Scotia - Nouvelle-Écosse	51
35	Meadow Portage	Manitoba	12
36	Meadow Ridge	Alberta	21
37	Meadow Run	Alberta	84
38	Meadowbrook	British Columbia - Colombie-Britannique	246
39	Meadowbrook	British Columbia - Colombie-Britannique	711
40	Meadowbrook Estates Trailer Park	British Columbia - Colombie-Britannique	223
41	Meadowbrook Heights	Alberta	20
42	Meadows	British Columbia - Colombie-Britannique	34
43	Meadows Road	Nova Scotia - Nouvelle-Écosse	160
44	Meadowvale	Nova Scotia - Nouvelle-Écosse	49
45	Meadowvale	Nova Scotia - Nouvelle-Écosse	114
46	Meadowville	Nova Scotia - Nouvelle-Écosse	120
47	Meagher < Lower Meaghers Grant-Meagher-Meaghers Grant	Nova Scotia - Nouvelle-Écosse	
48	Meaghers Grant < Lower Meaghers Grant-Meagher-Meaghers Grant	Nova Scotia - Nouvelle-Écosse	
49	Meander River	Alberta	61
50	Meenook	Alberta	14
51	Meerns	Alberta	16
52	Meat Cove	Nova Scotia - Nouvelle-Écosse	31
53	Medford	New Brunswick - Nouveau-Brunswick	106
54	Medford	Nova Scotia - Nouvelle-Écosse	104
55	Medicine Creek	Manitoba	31
56	Medina	Ontario	95
57	Medonte	Ontario	14

< In - Dans
= See - Voir

Tableau 1. Localités non constituées en ordre alphabétique selon la population et la localisation, Canada, 1986.

(Basé sur les données intégrales)

Census Division - Division de recensement	Census Subdivision - Subdivision de recensement	CSD Type - Genre de SDR	N°
Kent County	Saint Mary	PAR	1
Division No. 1	Estevan No. 5	RM	2 3
Pictou County	Pictou, Subd. C	SCM	4
Pictou County	Pictou, Subd. C	SCM	5
York County	Douglas	PAR	6
Fraser-Fort George Regional District	Fraser-fort George, Subd. A	SRD	7
Peace River-Liard Regional District	Peace River-Liard, Subd. B	SRD	8
Victoria County	Emily	TP	9
Thunder Bay District	Thunder Bay, Unorganized	UNO	10
Restigouche County	Dalhousie	PAR	11
Thompson-Nicola Regional District	Thompson-Nicola, Subd. A	SRD	12
Division No. 7	Coulee No. 136	RM	13
Madawaska County	Saint-André	PAR	14
Kenora District	Golden	TP	15
Charlotte County	Saint Patrick	PAR	16
Division No. 1	Reynolds	LGD	17
Division No. 13	Athabasca County No. 12	CM	18
Northumberland County	Ludlow	PAR	19
Prince County	Lot 12	LOT	20
Restigouche County	Dalhousie	PAR	21
Division No. 15	Lakeland No. 521	RM	22
Division No. 15	Lakeland No. 521	RM	23
Pictou County	Pictou, Subd. C	SCM	24
Champlain	Champlain, partie Rivière-Windigo	UNO	25
Division No. 3	Morris	RM	26
Gatineau	Hull-Partie-Ouest	CT	27
Albert County	Elgin	PAR	28
Victoria County	Victoria, Subd. B	SCM	29
Division No. 11	Strathcona County No. 20	CM	30
Central Kootenay Regional District	Central Kootenay, Subd. B	SRD	31
Columbia-Shuswap Regional District	Columbia-Shuswap, Subd. C	SRD	32
Division No. 11	Parkland County No. 31	CM	33
Antigonish County	Antigonish, Subd. B	SCM	34
Division No. 19	Division No. 19, Unorganized	UNO	35
Division No. 11	Parkland County No. 31	CM	36
Division No. 11	Parkland County No. 31	CM	37
Comox-Strathcona Regional District	Comox-Strathcona, Subd. C	SRD	38
East Kootenay Regional District	East Kootenay, Subd. B	SRD	39
Central Okanagan Regional District	Duck Lake 7	R	40
Division No. 11	Strathcona County No. 20	CM	41
Central Kootenay Regional District	Central Kootenay, Subd. B	SRD	42
Cape Breton County	Cape Breton, Subd. B	SCM	43
Annapolis County	Annapolis, Subd. D	SCM	44
Colchester County	Colchester, Subd. C	SCM	45
Pictou County	Pictou, Subd. A	SCM	46 47 48
Division No. 17	Improvement District No. 23	ID	49
Division No. 13	Athabasca County No. 12	CM	50
Division No. 11	Sturgeon No. 90	ND	51
Inverness County	Inverness, Subd. A	SCM	52
Victoria County	Denmark	PAR	53
Kings County	Kings, Subd. B	SCM	54
Division No. 13	St. Andrews	RM	55
Oxford County	Zorra	TP	56
Simcoe County	Medonte	TP	57

Table 1. Unincorporated Places in Alphabetical Order, Showing Population and Location, for Canada, 1986.

(Based on 100% Data)

No.	Unincorporated Place Localité non constituée	Province	Population
1	Medonte Hills	Ontario	63
2	Medora	Manitoba	71
3	Medora Lake	Ontario	8
4	Medway	Nova Scotia - Nouvelle-Écosse	101
5	Meeting Creek	Alberta	33
6	Meikle Subdivision	Ontario	223
7	Meiseners Section	Nova Scotia - Nouvelle-Écosse	124
8	Melanson	Nova Scotia - Nouvelle-Écosse	113
9	Melaval	Saskatchewan	29
10	Melbourne	Nova Scotia - Nouvelle-Écosse	295
11	Melbourne	Ontario	311
12	Meldal Subdivision	Alberta	8
13	Meldrum Bay	Ontario	36
14	Meldrum Creek	British Columbia - Colombie-Britannique	29
15	Meleb	Manitoba	20
16	Melody Lane Trailer Court	Manitoba	175
17	Melrose	New Brunswick - Nouveau-Brunswick	113
18	Melrose	Nova Scotia - Nouvelle-Écosse	27
19	Melrose	Ontario	50
20	Melvorn Square	Nova Scotia - Nouvelle-Écosse	323
21	Melville	Nova Scotia - Nouvelle-Écosse	53
22	Melville	Nova Scotia - Nouvelle-Écosse	60
23	Melville	Prince Edward Island - Île-du-Prince-Édouard	55
24	Memramcook	New Brunswick - Nouveau-Brunswick	346
25	Memramcook East	New Brunswick - Nouveau-Brunswick	746
26	Memramcook Lake	New Brunswick - Nouveau-Brunswick	171
27	Memramcook West	New Brunswick - Nouveau-Brunswick	289
28	Ménard	Quebec - Québec	60
29	Ménard	Quebec - Québec	111
30	Menie	Ontario	66
31	Menneval	New Brunswick - Nouveau-Brunswick	119
32	Menzie Settlement	New Brunswick - Nouveau-Brunswick	21
33	Mercoal	Alberta	4
34	Meredith Settlement	New Brunswick - Nouveau-Brunswick	22
35	Meridian Estates	Alberta	45
36	Merigomish	Nova Scotia - Nouvelle-Écosse	221
37	Merland	Nova Scotia - Nouvelle-Écosse	129
38	Merlin	Ontario	755
39	Mermaid	Prince Edward Island - Île-du-Prince-Édouard	308
40	Merritts Harbour	Newfoundland - Terre-Neuve	59
41	Merryfield Subdivision	British Columbia - Colombie-Britannique	55
42	Mersey Point	Nova Scotia - Nouvelle-Écosse	315
43	Merville	British Columbia - Colombie-Britannique	782
44	Meskanaw	Saskatchewan	25
45	Messines	Quebec - Québec	100
46	Messo West	Alberta	272
47	Metcalfe	Ontario	1272
48	Meteghan	Nova Scotia - Nouvelle-Écosse	908
49	Meteghan Centre	Nova Scotia - Nouvelle-Écosse	348
50	Meteghan River	Nova Scotia - Nouvelle-Écosse	628
51	Meteghan Station	Nova Scotia - Nouvelle-Écosse	311
52	Metigoshe	Manitoba	41
53	Metiskow	Alberta	93
54	Meyers Lakeshore Estates	Alberta	64
55	Meyersburg	Ontario	44
56	Meziadin Subdivision	British Columbia - Colombie-Britannique	7
57	Miami	Manitoba	398

< In - Dans
= See - Voir

Tableau 1. Localités non constituées en ordre alphabétique selon la population et la localisation, Canada, 1986.

(Basé sur les données intégrales)

Census Division - Division de recensement	Census Subdivision - Subdivision de recensement	CSD Type - Genre de SDR	N°
Simcoe County Division No. 5 Muskoka District Municipality	Medonte	TP	1
	Brenda	RM	2
	Muskoka Lakes	TP	3
Queens County Division No. 10 Leeds and Grenville United Counties	Queens, Subd. B	SCM	4
	Camrose County No. 22	CM	5
	Augusta	TP	6
Lunenburg County Kings County Division No. 3	Lunenburg	MD	7
	Kings, Subd. D	SCM	8
	Wood River No. 74	RM	9
Yarmouth County Middlesex County Division No. 10	Argyle	MD	10
	Ekfrid	TP	11
	Camrose County No. 22	CM	12
Manitoulin District Cariboo Regional District Division No. 18	Manitoulin, Unorganized, West Part	UNO	13
	Cariboo, Subd. C	SRD	14
	Armstrong	LGD	15
Division No. 13 Westmorland County Guysborough County	St. Clements	RM	16
	Botsford	PAR	17
	St. Mary's	MD	18
Hastings County Annapolis County Inverness County	Tyendinaga	TP	19
	Annapolis, Subd. C	SCM	20
	Inverness, Subd. C	SCM	21
Pictou County Queens County Westmorland County	Pictou, Subd. A	SCM	22
	Lot 60	LOT	23
	Dorchester	PAR	24
Westmorland County Westmorland County Westmorland County	Dorchester	PAR	25
	Dorchester	PAR	26
	Dorchester	PAR	27
Bellechasse Shefford Northumberland County	Saint-Magloire-de-Bellechasse	SD	28
	Sainte-Cécile-de-Milton	CT	29
	Seymour	TP	30
Restigouche County Kings County Division No. 14	Eldon	PAR	31
	Greenwich	PAR	32
	Improvement District No. 14	ID	33
Charlotte County Division No. 11 Pictou County	Saint James	PAR	34
	Parkland County No. 31	CM	35
	Pictou, Subd. C	SCM	36
Guysborough County Kent County Queens County	Guysborough	MD	37
	Tilbury East	TP	38
	Lot 48	LDT	39
Division No. 8 Central Fraser Valley Regional District Queens County	Division No. 8, Subd. H	SUN	40
	Matsqui	OM	41
	Queens, Subd. A	SCM	42
Comox-Strathcona Regional District Division No. 15 Gatineau	Comox-Strathcona, Subd. C	SRD	43
	Invergordon No. 430	RM	44
	Messine	SD	45
Division No. 11 Ottawa-Carleton Regional Municipality Digby County	Parkland County No. 31	CM	46
	Osgoode	TP	47
	Clare	MD	48
Digby County Digby County Digby County	Clare	MD	49
	Clare	MD	50
	Clare	MD	51
Division No. 5 Division No. 7 Division No. 11	Winchester	RM	52
	Provost No. 52	MD	53
	Strathcona County No. 20	CM	54
Northumberland County Kitimat-Stikine Regional District Division No. 3	Seymour	TP	55
	Kitimat-Stikine, Subd. A	SRD	56
	Thompson	RM	57

Table 1. Unincorporated Places in Alphabetical Order, Showing Population and Location, for Canada, 1986.

(Based on 100% Data)

No.	Unincorporated Place Localité non constituée	Province	Population
1	Mica Creek	British Columbia - Colombie-Britannique	78
2	Michael Park	Alberta	40
3	Michael's Harbour	Newfoundland - Terre-Neuve	89
4	Michichi	Alberta	33
5	Michipicoten Harbour	Ontario	16
6	Michipicoten River	Ontario	171
7	Micksburg	Ontario	46
8	Middle Amherst Cove	Newfoundland - Terre-Neuve	65
9	Middle Barneys River	Nova Scotia - Nouvelle-Écosse	46
10	Middle Cape	Nova Scotia - Nouvelle-Écosse	20
11	Middle Country Harbour	Nova Scotia - Nouvelle-Écosse	114
12	Middle Cove	Newfoundland - Terre-Neuve	163
13	Middle District	New Brunswick - Nouveau-Brunswick	118
14	Middle East Pubnico	Nova Scotia - Nouvelle-Écosse	232
15	Middle Lahave	Nova Scotia - Nouvelle-Écosse	185
16	Middle Melford	Nova Scotia - Nouvelle-Écosse	59
17	Middle Musquodoboit	Nova Scotia - Nouvelle-Écosse	498
18	Middle New Cornwall	Nova Scotia - Nouvelle-Écosse	259
19	Middle Ohio	Nova Scotia - Nouvelle-Écosse	89
20	Middle Porters Lake	Nova Scotia - Nouvelle-Écosse	123
21	Middle River	New Brunswick - Nouveau-Brunswick	209
22	Middle River	Nova Scotia - Nouvelle-Écosse	113
23	Middle River, Centre	Nova Scotia - Nouvelle-Écosse	39
24	Middle Southampton	New Brunswick - Nouveau-Brunswick	57
25	Middle Stewiacke	Nova Scotia - Nouvelle-Écosse	380
26	Middle Village	Nova Scotia - Nouvelle-Écosse	49
27	Middle West Pubnico	Nova Scotia - Nouvelle-Écosse	490
28	Middleboro	Nova Scotia - Nouvelle-Écosse	53
29	Middlebro	Manitoba	89
30	Middlefield	Nova Scotia - Nouvelle-Écosse	99
31	Middlemarch	Ontario	40
32	Middleport	Ontario	70
33	Middlesex	New Brunswick - Nouveau-Brunswick	92
34	Middleton	Nova Scotia - Nouvelle-Écosse	120
35	Middleton	Prince Edward Island - Île-du-Prince-Édouard	186
36	Middlewood	Nova Scotia - Nouvelle-Écosse	434
37	Midgell	Prince Edward Island - Île-du-Prince-Édouard	35
38	Midgic	New Brunswick - Nouveau-Brunswick	248
39	Midhurst Station	Ontario	61
40	Midland	New Brunswick - Nouveau-Brunswick	33
41	Midland	New Brunswick - Nouveau-Brunswick	25
42	Midland Bay Woods	Ontario	109
43	Midland Point	Ontario	465
44	Midville Branch	Nova Scotia - Nouvelle-Écosse	195
45	Midway	New Brunswick - Nouveau-Brunswick	45
46	Mikado	Saskatchewan	113
47	Milan	Quebec - Québec	107
48	Milburn	Prince Edward Island - Île-du-Prince-Édouard	54
49	Milburn	Prince Edward Island - Île-du-Prince-Édouard	77
50	Mildred	Saskatchewan	28
51	Mile 2 Subdivision	British Columbia - Colombie-Britannique	123
52	Mile 5 Alaska Highway	British Columbia - Colombie-Britannique	34
53	Mile 19 Overhead	British Columbia - Colombie-Britannique	16
54	Mile 103 Trailer Park	British Columbia - Colombie-Britannique	99
55	Mile 108 Recreational Ranch	British Columbia - Colombie-Britannique	1511
56	Mile 422 Alaska Highway	British Columbia - Colombie-Britannique	43
57	Mile 928 Alaska Highway	Yukon	25

< In - Dans
= See - Voir

Tableau 1. Localités non constituées en ordre alphabétique selon la population et la localisation, Canada, 1986.

(Basé sur les données intégrales)

Census Division Division de recensement	Census Subdivision Subdivision de recensement	CSD Type Genre de SDR	N°
Columbia-Shuswap Regional District	Columbia-Shuswap, Subd. B	SRD	1
Division No. 11	Parkland County No. 31	CM	2
Division No. 8	Division No. 8, Subd. G	SUN	3
Division No. 5	Starland No. 47	MD	4
Algoma District	Michipicoten	TP	5
Algoma District	Michipicoten	TP	6
Renfrew County	Stafford	TP	7
Division No. 7	Division No. 7, Subd. G	SUN	8
Pictou County	Pictou, Subd. C	SCM	9
Cape Breton County	Cape Breton, Subd. B	SCM	10
Guysborough County	Guysborough	MD	11
Division No. 1	St. John's Metropolitan Area	T	12
York County	Manners Sutton	PAR	13
Yarmouth County	Argyle	MD	14
Lunenburg County	Lunenburg	MD	15
Guysborough County	Guysborough	MD	16
Halifax County	Halifax, Subd. F	SCM	17
Lunenburg County	Lunenburg	MD	18
Shelburne County	Shelburne	MD	19
Halifax County	Halifax, Subd. E	SCM	20
Gloucester County	Bathurst	PAR	21
Victoria County	Victoria, Subd. B	SCM	22
Victoria County	Victoria, Subd. B	SCM	23
York County	Southampton	PAR	24
Colchester County	Colchester, Subd. C	SCM	25
Halifax County	Halifax, Subd. B	SCM	26
Yarmouth County	Argyle	MD	27
Cumberland County	Cumberland, Subd. D	SCM	28
Division No. 1	Piney	LGD	29
Queens County	Queens, Subd. B	SCM	30
Elgin County	Southwold	TP	31
Brant County	Onondaga	TP	32
Albert County	Coverdale	PAR	33
Colchester County	Colchester, Subd. B	SCM	34
Prince County	Lot 27	LOT	35
Lunenburg County	Lunenburg	MD	36
Kings County	Lot 40	LOT	37
Westmorland County	Sackville	PAR	38
Simcoe County	Vespra	TP	39
Albert County	Elgin	PAR	40
Queens County	Chipman	PAR	41
Simcoe County	Tay	TP	42
Simcoe County	Tay	TP	43
Lunenburg County	Lunenburg	MD	44
Albert County	Harvey	PAR	45
Division No. 9	Sliding Hills No. 273	RM	46
Frontenac	Milan	SD	47
Kings County	Lot 40	LOT	48
Prince County	Lot 8	LOT	49
Division No. 16	Spiritwood No. 496	RM	50
Columbia-Shuswap Regional District	Columbia-Shuswap, Subd. C	SRD	51
Peace River-Liard Regional District	Peace River-Liard, Subd. C	SRD	52
Columbia-Shuswap Regional District	Columbia-Shuswap, Subd. C	SRD	53
Cariboo Regional District	Cariboo, Subd. B	SRD	54
Cariboo Regional District	Cariboo, Subd. B	SRD	55
Peace River-Liard Regional District	Peace River-Liard, Subd. A	SRD	56
Yukon	Yukon, Unorganized	UNO	57

Table 1. Unincorporated Places in Alphabetical Order, Showing Population and Location, for Canada, 1986.

(Based on 100% Data)

No.	Unincorporated Place Localité non constituée	Province	Population
1	Mile 929 Alaska Highway	Yukon	9
2	Mile 16 (Hwy 97)	British Columbia - Colombie-Britannique	133
3	Mile 292 Subdivision Alaska Hwy	British Columbia - Colombie-Britannique	80
4	Millford	Nova Scotia - Nouvelle-Écosse	27
5	Millford	Ontario	98
6	Millford Bay	Ontario	258
7	Millford Station	Nova Scotia - Nouvelle-Écosse	1017
8	Milkish	New Brunswick - Nouveau-Brunswick	57
9	Mill Bay	British Columbia - Colombie-Britannique	590
10	Mill Brook	Nova Scotia - Nouvelle-Écosse	45
11	Mill Cove	New Brunswick - Nouveau-Brunswick	215
12	Mill Cove	Nova Scotia - Nouvelle-Écosse	342
13	Mill Creek	Nova Scotia - Nouvelle-Écosse	242
14	Mill Lake	Nova Scotia - Nouvelle-Écosse	14
15	Mill River	Prince Edward Island - Île-du-Prince-Édouard	45
16	Mill River East	Prince Edward Island - Île-du-Prince-Édouard	120
17	Mill Road	Nova Scotia - Nouvelle-Écosse	176
18	Mill Road	Prince Edward Island - Île-du-Prince-Édouard	81
19	Mill Section	Nova Scotia - Nouvelle-Écosse	49
20	Mill Settlement	New Brunswick - Nouveau-Brunswick	37
21	Mill Village	Nova Scotia - Nouvelle-Écosse	257
22	Mill Village	Nova Scotia - Nouvelle-Écosse	252
23	Millar's Corners	Ontario	12
24	Millars Corners	Ontario	67
25	Millarton	Ontario	17
26	Millbank	New Brunswick - Nouveau-Brunswick	193
27	Millbank	Ontario	327
28	Millbridge	Ontario	33
29	Millbrook	New Brunswick - Nouveau-Brunswick	150
30	Millbrook	Nova Scotia - Nouvelle-Écosse	90
31	Millcove	Prince Edward Island - Île-du-Prince-Édouard	103
32	Milldale	Ontario	38
33	Miller Lake	Ontario	69
34	Miller Road	Nova Scotia - Nouvelle-Écosse	62
35	Miller Subdivision	British Columbia - Colombie-Britannique	86
36	Millerand	Quebec - Québec	431
37	Millerton	New Brunswick - Nouveau-Brunswick	203
38	Millgrove	Ontario	122
39	Millhaven	Ontario	183
40	Millington	Quebec - Québec	49
41	Mills Point	Prince Edward Island - Île-du-Prince-Édouard	29
42	Millstream	New Brunswick - Nouveau-Brunswick	105
43	Millstream	Nova Scotia - Nouvelle-Écosse	17
44	Millstream Subdivision	British Columbia - Colombie-Britannique	105
45	Millsville	Nova Scotia - Nouvelle-Écosse	115
46	Milltown	Ontario	131
47	Milltown Cross	Prince Edward Island - Île-du-Prince-Édouard	149
48	Millvale	Nova Scotia - Nouvelle-Écosse	67
49	Millvale	Prince Edward Island - Île-du-Prince-Édouard	67
50	Millview	Prince Edward Island - Île-du-Prince-Édouard	150
51	Millville	Newfoundland - Terre-Neuve	162
52	Millville	Nova Scotia - Nouvelle-Écosse	483
53	Millville Boularderie-Mill Pond	Nova Scotia - Nouvelle-Écosse	178
54	Milne Townsite	Ontario	97
55	Milnes Landing	British Columbia - Colombie-Britannique	13
56	Milo	Prince Edward Island - Île-du-Prince-Édouard	75
57	Milton	Newfoundland - Terre-Neuve	285

< In - Dans
= See - Voir

Tableau 1. Localités non constituées en ordre alphabétique selon la population et la localisation, Canada, 1986.

(Basé sur les données intégrales)

Census Division Division de recensement	Census Subdivision Subdivision de recensement	CSD Type Genre de SDR	N°
Yukon	Yukon, Unorganized	UNO	1
Thompson-Nicola Regional District	Thompson-Nicola, Subd. D	SRD	2
Peace River-Liard Regional District	Peace River-Liard, Subd. A	SRD	3
Annapolis County	Annapolis, Subd. D	SCM	4
Prince Edward County	South Marysburgh	TP	5
Muskoka District Municipality	Muskoka Lakes	TP	6
Hants County	East Hants	MD	7
Kings County	Westfield	PAR	8
Cowichan Valley Regional District	Cowichan Valley, Subd. C	SRD	9
Colchester County	Colchester, Subd. B	SCM	10
Queens County	Cambridge	PAR	11
Lunenburg County	Chester	MD	12
Cape Breton County	Cape Breton, Subd. A	SCM	13
Lunenburg County	Chester	MD	14
Prince County	Lot 5	LOT	15
Prince County	Lot 5	LOT	16
Lunenburg County	Chester	MD	17
Prince County	Lot 6	LOT	18
Hants County	West Hants	MD	19
Sunbury County	Blissville	PAR	20
Hants County	East Hants	MD	21
Queens County	Queens, Subd. B	SCM	22
Renfrew County	Ross	TP	23
Leeds and Grenville United Counties	Oxford (On Rideau)	TP	24
Bruce County	Kincardine	TP	25
Northumberland County	Newcastle	PAR	26
Perth County	Mornington	TP	27
Hastings County	Tudor and Cashel	TP	28
Kings County	Sussex	PAR	29
Pictou County	Pictou, Subd. B	SCM	30
Queens County	Lot 35	LOT	31
Oxford County	Norwich	TP	32
Bruce County	Lindsay	TP	33
Cumberland County	Cumberland, Subd. D	SCM	34
Thompson-Nicola Regional District	Thompson-Nicola, Subd. A	SRD	35
Îles-de-la-Madeleine	Île-du-Havre-Aubert	SD	36
Northumberland County	Derby	PAR	37
Hamilton-Wentworth Regional Municipality	Flamborough	T	38
Lennox and Addington County	Ernestown	TP	39
Brome	Austin	SD	40
Prince County	Lot 19	LOT	41
Kings County	Studholm	PAR	42
Pictou County	Pictou, Subd. B	SCM	43
Alberni-Clayoquot Regional District	Alberni-Clayoquot, Subd. B	SRD	44
Pictou County	Pictou, Subd. A	SCM	45
Hastings County	Tyendinaga	TP	46
Kings County	Lot 61	LOT	47
Cumberland County	Cumberland, Subd. B	SCM	48
Queens County	Lot 21	LOT	49
Queens County	Lot 50	LOT	50
Division No. 4	Division No. 4, Subd. A	SUN	51
Kings County	Kings, Subd. A	SCM	52
Cape Breton County	Cape Breton, Subd. A	SCM	53
Nipissing District	Temagami	TP	54
Capital Regional District	Capital, Subd. C	SRD	55
Prince County	Lot 9	LOT	56
Division No. 7	Division No. 7, Subd. K	SUN	57

Table 1. Unincorporated Places in Alphabetical Order, Showing Population and Location, for Canada, 1986.

(Based on 100% Data)

No.	Unincorporated Place Localité non constituée	Province	Population
1	Milton	Prince Edward Island - Île-du-Prince-Édouard	368
2	Milton Highland	Nova Scotia - Nouvelle-Écosse	119
3	Milton Station = Loyalist	Prince Edward Island - Île-du-Prince-Édouard	
4	Minasville	Nova Scotia - Nouvelle-Écosse	100
5	Mindemoya	Ontario	388
6	Minden	Ontario	1004
7	Mine Centre	Ontario	131
8	Mineral	New Brunswick - Nouveau-Brunswick	69
9	Miners Bay	Ontario	25
10	Minesville	Nova Scotia - Nouvelle-Écosse	442
11	Minett	Ontario	47
12	Mini Vista < Beau Vista South	Alberta	
13	Miniota	Manitoba	240
14	Miniskic Estates	Alberta	32
15	Mink Brook	New Brunswick - Nouveau-Brunswick	53
16	Mink Cove	Nova Scotia - Nouvelle-Écosse	82
17	Minnitaki	Ontario	146
18	Minto	Manitoba	91
19	Minto	Ontario	24
20	Minudie	Nova Scotia - Nouvelle-Écosse	58
21	Miquelon	Quebec - Québec	39
22	Miquelon Acres	Alberta	18
23	Miquelon Estates	Alberta	19
24	Mira Gut	Nova Scotia - Nouvelle-Écosse	84
25	Miramichi	New Brunswick - Nouveau-Brunswick	114
26	Miramichi	Nova Scotia - Nouvelle-Écosse	11
27	Mirror Lake	British Columbia - Colombie-Britannique	72
28	Miscou Centre	New Brunswick - Nouveau-Brunswick	538
29	Miscou Harbour	New Brunswick - Nouveau-Brunswick	123
30	Miscou Lighthouse	New Brunswick - Nouveau-Brunswick	12
31	Miscou Plains	New Brunswick - Nouveau-Brunswick	93
32	Misema Lake	Ontario	24
33	Missanabie	Ontario	227
34	Missezula Lake	British Columbia - Colombie-Britannique	23
35	Mission Beech	Alberta	21
36	Mission Creek Estates	Alberta	21
37	Mission Island	Manitoba	205
38	Mississippi Station	Ontario	70
39	Mitchell	Manitoba	437
40	Mitchell Bay	British Columbia - Colombie-Britannique	58
41	Mitchell Bay	Nova Scotia - Nouvelle-Écosse	14
42	Mitchell Settlement	New Brunswick - Nouveau-Brunswick	36
43	Mitchell Square	Ontario	24
44	Mitlenatch	British Columbia - Colombie-Britannique	325
45	Mitsue	Alberta	68
46	Moase Subdivision	Prince Edward Island - Île-du-Prince-Édouard	37
47	Moberly Lake	British Columbia - Colombie-Britannique	265
48	Mobile	Newfoundland - Terre-Neuve	189
49	Mochelle	Nova Scotia - Nouvelle-Écosse	386
50	Moffet	Quebec - Québec	89
51	Mohannes	New Brunswick - Nouveau-Brunswick	76
52	Moira	Ontario	21
53	Moisie	Quebec - Québec	653
54	Molega	Nova Scotia - Nouvelle-Écosse	18
55	Molesworth	Ontario	113
56	Moltke	Ontario	15
57	Molus River	New Brunswick - Nouveau-Brunswick	41

< In - Dans
= See - Voir

Tableau 1. Localités non constituées en ordre alphabétique selon la population et la localisation, Canada, 1986.

(Basé sur les données intégrales)

Census Division Division de recensement	Census Subdivision Subdivision de recensement	CSD Type Genre de SDR	N°
Queens County	Miltonvale Park	COM	1
Yarmouth County	Yarmouth	MD	2
			3
Hants County	East Hants	MD	4
Manitoulin District	Carnarvon	TP	5
Haliburton County	Anson, Hindon and Minden	TP	6
Rainy River District	Rainy River, Unorganized	UND	7
Carleton County	Kent	PAR	8
Haliburton County	Lutterworth	TP	9
Halifax County	Halifax, Subd. E	SCM	10
Muskoka District Municipality	Muskoka Lakes	TP	11
			12
Division No. 15	Miniota	RM	13
Division No. 11	Strathcona County No. 20	CM	14
Charlotte County	Lepreau	PAR	15
Digby County	Digby	MD	16
Kenora District	Machin	TP	17
Division No. 5	Whitewater	RM	18
Hastings County	Rawdon	TP	19
Cumberland County	Cumberland, Subd. A	SCM	20
Territoire-du-Nouveau-Québec	Baie-James	SD	21
Division No. 10	Camrose County No. 22	CM	22
Division No. 10	Beaver County No. 9	CM	23
Cape Breton County	Cape Breton, Subd. B	SCM	24
Northumberland County	Hardwicke	PAR	25
Inverness County	Inverness, Subd. B	SCM	26
Central Kootenay Regional District	Central Kootenay, Subd. B	SRD	27
Gloucester County	Shippagan	PAR	28
Gloucester County	Shippagan	PAR	29
Gloucester County	Shippagan	PAR	30
Gloucester County	Shippagan	PAR	31
Timiskaming District	Timiskaming, Unorganized, East Part	UNO	32
Algoma District	Algoma, Unorganized, North Part	UNO	33
Okanagan-Similkameen Regional District	Okanagan-Similkameen, Subd. C	SRD	34
Division No. 11	Leduc County No. 25	CM	35
Division No. 13	Lac Ste. Anne County No. 28	CM	36
Division No. 22	Norway House 17	R	37
Frontenac County	Palmerston and North and South Canoto	TP	38
Division No. 2	Hanover	RM	39
Mount Waddington Regional District	Mount Waddington, Subd. A	SRD	40
Halifax County	Halifax, Subd. G	SCM	41
Restigouche County	Durham	PAR	42
Simcoe County	Oro	TP	43
Comox-Strathcona Regional District	Comox-Strathcona, Subd. B	SRD	44
Division No. 17	Improvement District No. 17	ID	45
Queens County	North River	COM	46
Peace River-Liard Regional District	Peace River-Liard, Subd. C	SRD	47
Division No. 1	Division No. 1, Subd. U	SUN	48
Annapolis County	Annapolis, Subd. A	SCM	49
Témiscamingue	Moffet	SD	50
Charlotte County	Saint Stephen	PAR	51
Hastings County	Huntingdon	TP	52
Saguenay	Moisie	V	53
Queens County	Queens, Subd. B	SCM	54
Perth County	Wallace	TP	55
Grey County	Normanby	TP	56
Kent County	Weldford	PAR	57

Table 1. Unincorporated Places in Alphabetical Order, Showing Population and Location, for Canada, 1986.

(Based on 100% Data)

No.	Unincorporated Place Localité non constituée	Province	Population
1	Mon's Lake	Alberta	8
2	Monarch	Alberta	213
3	Monastery	Nova Scotia - Nouvelle-Écosse	432
4	Monehouse Subdivision	New Brunswick - Nouveau-Brunswick	84
5	Monitor	Alberta	73
6	Monkland	Ontario	127
7	Monks Head	Nova Scotia - Nouvelle-Écosse	224
8	Monkstown	Newfoundland - Terre-Neuve	90
9	Monkton	Ontario	521
10	Mono Centre	Ontario	35
11	Monroe	Newfoundland - Terre-Neuve	53
12	Mont Nebo	Saskatchewan	37
13	Mont-Louis	Quebec - Québec	780
14	Mont-Saint-Michel	Quebec - Québec	326
15	Montagne-de-la-Croix	New Brunswick - Nouveau-Brunswick	94
16	Montagne-des-Therrien	New Brunswick - Nouveau-Brunswick	20
17	Montavista	Nova Scotia - Nouvelle-Écosse	6
18	Montcalm	Quebec - Québec	145
19	Montcerf	Quebec - Québec	182
20	Monte Creek	British Columbia - Colombie-Britannique	134
21	Monte Lake	British Columbia - Colombie-Britannique	66
22	Monteagle	New Brunswick - Nouveau-Brunswick	135
23	Monteagle Valley	Ontario	15
24	Monticello	Ontario	22
25	Monticello	Prince Edward Island - Île-du-Prince-Édouard	102
26	Montizambert Hynd	British Columbia - Colombie-Britannique	29
27	Montney	British Columbia - Colombie-Britannique	23
28	Montreal Falls	Ontario	17
29	Montreal River Harbour	Ontario	27
30	Montrose	Nova Scotia - Nouvelle-Écosse	78
31	Montrose	Prince Edward Island - Île-du-Prince-Édouard	195
32	Monument	New Brunswick - Nouveau-Brunswick	17
33	Moody Park	Nova Scotia - Nouvelle-Écosse	95
34	Moon River Estates	Alberta	117
35	Moonbeam	Ontario	859
36	Moonlight Bay	Manitoba	6
37	Moonlite Bay	Alberta	16
38	Moons Beach	Ontario	102
39	Moonstone	Ontario	55
40	Moore Falls	Ontario	24
41	Moorefield	New Brunswick - Nouveau-Brunswick	99
42	Moorefield	Ontario	375
43	Moorepark	Manitoba	18
44	Moores Mills	New Brunswick - Nouveau-Brunswick	183
45	Mooresburg	Ontario	26
46	Mooretown	Ontario	410
47	Moose Bay	Saskatchewan	8
48	Moose Brook	Nova Scotia - Nouvelle-Écosse	103
49	Moose Creek	Ontario	420
50	Moose Lake	Manitoba	10
51	Moose Lake	Manitoba	541
52	Moose Lake Estates	Alberta	24
53	Moose Mountain	New Brunswick - Nouveau-Brunswick	164
54	Moose Range	Saskatchewan	28
55	Moose River	Nova Scotia - Nouvelle-Écosse	30
56	Moose River	Nova Scotia - Nouvelle-Écosse	22
57	Moose River Gold Mines	Nova Scotia - Nouvelle-Écosse	22

< In - Dans
= See - Voir

Tableau 1. Localités non constituées en ordre alphabétique selon la population et la localisation, Canada, 1986.

(Basé sur les données intégrales)

Census Division Division de recensement	Census Subdivision Subdivision de recensement	CSD Type Genre de SDR	N°
Division No. 12 Division No. 2 Antigonish County	Smoky Lake County No. 13	CM	1
	Lethbridge County No. 26	CM	2
	Antigonish, Subd. B	SCM	3
Sunbury County Division No. 4 Stormont, Dundas and Glengarry United Counties	Burton	PAR	4
	Special Area No. 4	SA	5
	Roxborough	TP	6
Antigonish County Division No. 2 Perth County	Antigonish, Subd. B	SCM	7
	Division No. 2, Subd. C	SUN	8
	Logan	TP	9
Dufferin County Division No. 7 Division No. 16	Mono	TP	10
	Division No. 7, Subd. K	SUN	11
	Canwood No. 494	RM	12
Gaspé-Ouest Labelle Madawaska County	Saint-Maxime-du-Mont-Louis	SD	13
	Mont-Saint-Michel	SD	14
	Rivière-Verte	PAR	15
Madawaska County Hants County Montcalm	Rivière-Verte	PAR	16
	East Hants	MD	17
	Saint-Liguori	P	18
Gatineau Thompson-Nicola Regional District Thompson-Nicola Regional District	Montcerf	SD	19
	Thompson-Nicola, Subd. E	SRD	20
	Thompson-Nicola, Subd. E	SRD	21
Westmorland County Hastings County Dufferin County	Salisbury	PAR	22
	Monteagle	TP	23
	East Luther	TP	24
Kings County Greater Vancouver Regional District Peace River-Liard Regional District	Lot 43	LOT	25
	Greater Vancouver, Subd. A	SRD	26
	Peace River-Liard, Subd. B	SRD	27
Algoma District Algoma District Colchester County	Algoma, Unorganized, North Part	UNO	28
	Algoma, Unorganized, North Part	UNO	29
	Colchester, Subd. A	SCM	30
Prince County Carleton County Halifax County	Lot 3	LOT	31
	Richmond	PAR	32
	Halifax, Subd. B	SCM	33
Division No. 3 Cochrane District Division No. 1	Willow Creek No. 26	MD	34
	Moonbeam	TP	35
	Division No. 1, Unorganized	UNO	36
Division No. 13 Simcoe County Simcoe County	Barrhead County No. 11	CM	37
	Drillia	TP	38
	Medonte	TP	39
Haliburton County Northumberland County Wellington County	Lutterworth	TP	40
	Newcastle	PAR	41
	Maryborough	TP	42
Division No. 15 Charlotte County Grey County	Odanah	RM	43
	Saint James	PAR	44
	Sullivan	TP	45
Lambton County Division No. 5 Hants County	Moore	TP	46
	Grayson No. 184	RM	47
	East Hants	MD	48
Stormont, Dundas and Glengarry United Counties Division No. 1 Division No. 21	Roxborough	TP	49
	Division No. 1, Unorganized	UNO	50
	Division No. 21, Unorganized	UNO	51
Division No. 12 Carleton County Division No. 14	Bonnyville No. 87	MD	52
	Kent	PAR	53
	Moose Range No. 486	RM	54
Cumberland County Pictou County Halifax County	Cumberland, Subd. B	SCM	55
	Pictou, Subd. C	SCM	56
	Halifax, Subd. F	SCM	57

Table 1. Unincorporated Places in Alphabetical Order, Showing Population and Location, for Canada, 1986.

(Based on 100% Data)

No.	Unincorporated Place Localité non constituée	Province	Population
1	Moosehead	Nova Scotia - Nouvelle-Écosse	41
2	Moosehorn	Manitoba	184
3	Mooseland	Nova Scotia - Nouvelle-Écosse	67
4	Moosonee	Ontario	216
5	Morden	Nova Scotia - Nouvelle-Écosse	147
6	Morden Road	Nova Scotia - Nouvelle-Écosse	115
7	Morell East	Prince Edward Island - Île-du-Prince-Édouard	23
8	Moreton's Harbour	Newfoundland - Terre-Neuve	246
9	Morewood	Ontario	326
10	Morgan's Mountain Subdivision	Alberta	70
11	Morgans Point	Ontario	134
12	Morganston	Ontario	19
13	Morganville	Nova Scotia - Nouvelle-Écosse	38
14	Morinus	Ontario	37
15	Morisset-Station	Quebec - Québec	146
16	Morley's Siding	Newfoundland - Terre-Neuve	55
17	Morning Meadows Subdivision	Alberta	215
18	Morningside	Alberta	65
19	Morpeth	Ontario	270
20	Morrell Siding	New Brunswick - Nouveau-Brunswick	167
21	Morris Island	Nova Scotia - Nouvelle-Écosse	104
22	Morris Settlement	New Brunswick - Nouveau-Brunswick	215
23	Morrisdale	New Brunswick - Nouveau-Brunswick	235
24	Morrish	Ontario	31
25	Morrison Road	Nova Scotia - Nouvelle-Écosse	38
26	Morristown	Nova Scotia - Nouvelle-Écosse	109
27	Morristown	Nova Scotia - Nouvelle-Écosse	288
28	Mortimers Point	Ontario	101
29	Morton	Ontario	93
30	Morven	Ontario	91
31	Moscow	Ontario	163
32	Moser River	Nova Scotia - Nouvelle-Écosse	236
33	Mosher Hill	New Brunswick - Nouveau-Brunswick	21
34	Moshers Corner	Nova Scotia - Nouvelle-Écosse	107
35	Mosherville	Nova Scotia - Nouvelle-Écosse	141
36	Moss Glen	New Brunswick - Nouveau-Brunswick	132
37	Mossleigh	Alberta	41
38	Mossley	Ontario	110
39	Mossman Corner	Nova Scotia - Nouvelle-Écosse	74
40	Moulin-Morneault	New Brunswick - Nouveau-Brunswick	106
41	Moulinette Island	Ontario	85
42	Mount Albert	Ontario	1894
43	Mount Albion	Prince Edward Island - Île-du-Prince-Édouard	148
44	Mount Auburn	Nova Scotia - Nouvelle-Écosse	13
45	Mount Buchanan	Prince Edward Island - Île-du-Prince-Édouard	111
46	Mount Carmel	Ontario	37
47	Mount Carmel	Ontario	20
48	Mount Carmel	Prince Edward Island - Île-du-Prince-Édouard	236
49	Mount Cheam Mobile Home Park	British Columbia - Colombie-Britannique	50
50	Mount Currie	British Columbia - Colombie-Britannique	90
51	Mount Denson	Nova Scotia - Nouvelle-Écosse	490
52	Mount Elgin	Ontario	288
53	Mount Hanley	Nova Scotia - Nouvelle-Écosse	90
54	Mount Hebron	New Brunswick - Nouveau-Brunswick	35
55	Mount Herbert	Prince Edward Island - Île-du-Prince-Édouard	238
56	Mount Hope	New Brunswick - Nouveau-Brunswick	102
57	Mount Hope	Prince Edward Island - Île-du-Prince-Édouard	45

< In - Dans
= See - Voir

Tableau 1. Localités non constituées en ordre alphabétique selon la population et la localisation, Canada, 1986.

(Basé sur les données intégrales)

Census Division Division de recensement	Census Subdivision Subdivision de recensement	CSD Type Genre de SDR	N°
Halifax County	Halifax, Subd. G	SCM	1
Division No. 18	Grahamdale	LGD	2
Halifax County	Halifax, Subd. F	SCM	3
Cochrane District	Moosonee Development Area Board	TP	4
Kings County	Kings, Subd. A	SCM	5
Kings County	Kings, Subd. A	SCM	6
Kings County	Lot 40	LOT	7
Division No. 8	Division No. 8, Subd. H	SUN	8
Stormont, Dundas and Glengarry United Counties	Winchester	TP	9
Division No. 19	Grande Prairie County No. 1	CM	10
Niagara Regional Municipality	Mainfleet	TP	11
Northumberland County	Cramahe	TP	12
Digby County	Digby	MD	13
Muskoka District Municipality	Muskoka Lakes	TP	14
Dorchester	Saint-Benjamin	SD	15
Division No. 7	Division No. 7, Subd. E	SUN	16
Division No. 8	Ponoka County No. 3	CM	17
Division No. 8	Lacombe County No. 14	CM	18
Kent County	Howard	TP	19
Victoria County	Grand Falls	PAR	20
Yarmouth County	Argyle	MD	21
Northumberland County	Newcastle	PAR	22
Kings County	Westfield	PAR	23
Northumberland County	Hope	TP	24
Cape Breton County	Cape Breton, Subd. B	SCM	25
Antigonish County	Antigonish, Subd. A	SCM	26
Kings County	Kings, Subd. A	SCM	27
Muskoka District Municipality	Muskoka Lakes	TP	28
Leeds and Grenville United Counties	South Crosby	TP	29
Lennox and Addington County	Ernestown	TP	30
Lennox and Addington County	Camden East	TP	31
Halifax County	Halifax, Subd. G	SCM	32
Saint John County	Saint Martins	PAR	33
Annapolis County	Annapolis, Subd. C	SCM	34
Hants County	West Hants	MD	35
Kings County	Kingston	PAR	36
Division No. 5	Vulcan County No. 2	CM	37
Middlesex County	North Dorchester	TP	38
Lunenburg County	Lunenburg	MD	39
Madawaska County	Saint-Jacques	PAR	40
Stormont, Dundas and Glengarry United Counties	Cornwall	TP	41
York Regional Municipality	East Gwillimbury	T	42
Queens County	Lot 48	LOT	43
Richmond County	Richmond, Subd. B	SCM	44
Queens County	Lot 58	LOT	45
Middlesex County	McGillivray	TP	46
Prince Edward County	Sophiasburgh	TP	47
Prince County	Lot 15	LOT	48
Fraser-Cheam Regional District	Fraser-Cheam, Subd. B	SRD	49
Squamish-Lillooet Regional District	Squamish-Lillooet, Subd. B	SRD	50
Hants County	West Hants	MD	51
Oxford County	South-West Oxford	TP	52
Annapolis County	Annapolis, Subd. B	SCM	53
Kings County	Studholm	PAR	54
Queens County	Lot 48	LOT	55
York County	Saint Marys	PAR	56
Kings County	Lot 55	LOT	57

Table 1. Unincorporated Places in Alphabetical Order, Showing Population and Location, for Canada, 1986.

(Based on 100% Data)

No.	Unincorporated Place Localité non constituée	Province	Population
1	Mount Lemoray	British Columbia - Colombie-Britannique	10
2	Mount Mellick	Prince Edward Island - Île-du-Prince-Édouard	96
3	Mount Middleton	New Brunswick - Nouveau-Brunswick	205
4	Mount Orford	Quebec - Québec	53
5	Mount Pisgah	New Brunswick - Nouveau-Brunswick	39
6	Mount Pleasant	New Brunswick - Nouveau-Brunswick	139
7	Mount Pleasant	Nova Scotia - Nouvelle-Écosse	123
8	Mount Pleasant	Nova Scotia - Nouvelle-Écosse	321
9	Mount Pleasant	Nova Scotia - Nouvelle-Écosse	145
10	Mount Pleasant	Nova Scotia - Nouvelle-Écosse	97
11	Mount Pleasant	Ontario	179
12	Mount Pleasant	Prince Edward Island - Île-du-Prince-Édouard	220
13	Mount Rose	Nova Scotia - Nouvelle-Écosse	52
14	Mount Royal	Prince Edward Island - Île-du-Prince-Édouard	76
15	Mount Salem	Ontario	230
16	Mount St. Patrick	Ontario	29
17	Mount St. Louis Estates	Ontario	37
18	Mount Thom	Nova Scotia - Nouvelle-Écosse	120
19	Mount Tryon	Prince Edward Island - Île-du-Prince-Édouard	145
20	Mount Uniacke	Nova Scotia - Nouvelle-Écosse	1364
21	Mount Vernon	Ontario	15
22	Mount Vernon	Prince Edward Island - Île-du-Prince-Édouard	46
23	Mount View Estates	Alberta	56
24	Mount View Trailer Court	British Columbia - Colombie-Britannique	46
25	Mount William	Nova Scotia - Nouvelle-Écosse	216
26	Mountain	Ontario	140
27	Mountain Grove	Ontario	118
28	Mountain Road	Nova Scotia - Nouvelle-Écosse	89
29	Mountain Shadow Trailer Court	British Columbia - Colombie-Britannique	26
30	Mountain Shadows Trailer Court	British Columbia - Colombie-Britannique	81
31	Mountain Station	British Columbia - Colombie-Britannique	47
32	Mountain View	Alberta	72
33	Mountain View	Ontario	17
34	Mountain View Estates	Alberta	48
35	Mountain View Trailer Court	British Columbia - Colombie-Britannique	29
36	Mountain View Trailer Park	British Columbia - Colombie-Britannique	30
37	Mountainside Acres	Alberta	40
38	Mountville	New Brunswick - Nouveau-Brunswick	33
39	Mountville	Nova Scotia - Nouvelle-Écosse	42
40	Mouth Of Keswick	New Brunswick - Nouveau-Brunswick	248
41	Mowery	Saskatchewan	4
42	Moyie	British Columbia - Colombie-Britannique	169
43	Mozart	Saskatchewan	79
44	Mud Bay	British Columbia - Colombie-Britannique	70
45	Mud Lake	Newfoundland - Terre-Neuve	83
46	Mud River	Ontario	16
47	Mudge Island	British Columbia - Colombie-Britannique	4
48	Muirkirk	Ontario	47
49	Mulhurst	Alberta	152
50	Mull	Ontario	34
51	Mull River	Nova Scotia - Nouvelle-Écosse	17
52	Mullingar	Saskatchewan	18
53	Mulvihill	Manitoba	25
54	Mundleville	New Brunswick - Nouveau-Brunswick	19
55	Muniac	New Brunswick - Nouveau-Brunswick	53
56	Munns Road	Prince Edward Island - Île-du-Prince-Édouard	28
57	Munster	Ontario	1544

< In - Dans
= See - Voir

Tableau 1. Localités non constituées en ordre alphabétique selon la population et la localisation, Canada, 1986.

(Basé sur les données intégrales)

Census Division - Division de recensement	Census Subdivision - Subdivision de recensement	CSD Type - Genre de SDR	N°
Peace River-Liard Regional District	Peace River-Liard, Subd. C	SRD	1
Queens County	Lot 49	LOT	2
Kings County	Studholm	PAR	3
Brome	Austin	SD	4
Kings County	Studholm	PAR	5
Carleton County	Peel	PAR	6
Cumberland County	Cumberland, Subd. C	SCM	7
Digby County	Digby	MD	8
Lunenburg County	Lunenburg	MD	9
Queens County	Queens, Subd. A	SCM	10
Peterborough County	Cavan	TP	11
Prince County	Lot 13	LOT	12
Annapolis County	Annapolis, Subd. B	SCM	13
Prince County	Lot 6	LOT	14
Elgin County	Malahide	TP	15
Renfrew County	Brougham	TP	16
Simcoe County	Medonte	TP	17
Pictou County	Pictou, Subd. A	SCM	18
Prince County	Lot 28	LOT	19
Hants County	East Hants	MD	20
Brant County	Brantford	TP	21
Queens County	Lot 62	LOT	22
Division No. 6	Rocky View No. 44	MD	23
Thompson-Nicola Regional District	Thompson-Nicola, Subd. A	SRD	24
Pictou County	Pictou, Subd. B	SCM	25
Stormont, Dundas and Glengarry United Counties	Mountain	TP	26
Frontenac County	Olden	TP	27
Pictou County	Pictou, Subd. A	SCM	28
East Kootenay Regional District	East Kootenay, Subd. C	SRD	29
Columbia-Shuswap Regional District	Columbia-Shuswap, Subd. A	SRD	30
Central Kootenay Regional District	Central Kootenay, Subd. B	SRD	31
Division No. 3	Cardston No. 6	MD	32
Prince Edward County	Ameliasburgh	TP	33
Division No. 14	Improvement District No. 14	ID	34
Kitimat-Stikine Regional District	Kitimat-Stikine, Subd. B	SRD	35
Alberni-Clayoquot Regional District	Alberni-Clayoquot, Subd. A	SRD	36
Division No. 19	Grande Prairie County No. 1	CM	37
Albert County	Hopewell	PAR	38
Pictou County	Pictou, Subd. C	SCM	39
York County	Douglas	PAR	40
Division No. 17	Greenfield No. 529	RM	41
East Kootenay Regional District	East Kootenay, Subd. B	SRD	42
Division No. 10	Elfros No. 307	RM	43
Comox-Strathcona Regional District	Comox-Strathcona, Subd. C	SRD	44
Division No. 10	Division No. 10, Subd. C	SUN	45
Thunder Bay District	Thunder Bay, Unorganized	UNO	46
Manitoba Regional District	Manitoba, Subd. A	SRD	47
Kent County	Drford	TP	48
Division No. 11	Metaskiwin County No. 10	CM	49
Kent County	Harwich	TP	50
Inverness County	Inverness, Subd. B	SCM	51
Division No. 16	Meeting Lake No. 466	RM	52
Division No. 18	Grahamdale	LGD	53
Kent County	Weldford	PAR	54
Victoria County	Perth	PAR	55
Kings County	Lot 47	LOT	56
Ottawa-Carleton Regional Municipality	Goulbourn	TP	57

Table 1. Unincorporated Places in Alphabetical Order, Showing Population and Location, for Canada, 1986.

(Based on 100% Data)

No.	Unincorporated Place Localité non constituée	Province	Population
1	Murchyville	Nova Scotia - Nouvelle-Écosse	61
2	Murillo	Ontario	271
3	Murphy Cove	Nova Scotia - Nouvelle-Écosse	109
4	Murphy Settlement	New Brunswick - Nouveau-Brunswick	29
5	Murray	Nova Scotia - Nouvelle-Écosse	19
6	Murray Harbour North	Prince Edward Island - Île-du-Prince-Édouard	210
7	Murray Hill	Ontario	62
8	Murray Hill	Ontario	131
9	Murray Point	Saskatchewan	25
10	Murray Road	Prince Edward Island - Île-du-Prince-Édouard	24
11	Murray Settlement	New Brunswick - Nouveau-Brunswick	74
12	Murrays Siding	Nova Scotia - Nouvelle-Écosse	254
13	Murvale	Ontario	20
14	Mushaboom	Nova Scotia - Nouvelle-Écosse	224
15	Musidora	Alberta	17
16	Muskeg River	Alberta	27
17	Muskie Manor	Ontario	35
18	Muskoka Falls	Ontario	161
19	Muskwa Camp	British Columbia - Colombie-Britannique	96
20	Musquash	New Brunswick - Nouveau-Brunswick	52
21	Musquodoboit Harbour	Nova Scotia - Nouvelle-Écosse	832
22	Myers Point	Nova Scotia - Nouvelle-Écosse	120
23	Myrtle	Manitoba	24
24	Myrtle Point	British Columbia - Colombie-Britannique	97
25	Mystic Point	Ontario	17
26	Nacmine	Alberta	391
27	Nail Pond	Prince Edward Island - Île-du-Prince-Édouard	252
28	Nairn	Ontario	241
29	Nairn	Ontario	437
30	Nakina	Ontario	900
31	Namaka	Alberta	33
32	Namao Ridge Estates	Alberta	308
33	Nameless Cove	Newfoundland - Terre-Neuve	110
34	Namur	Quebec - Québec	330
35	Nanaimo Lakes	British Columbia - Colombie-Britannique	155
36	Nanoose Bay	British Columbia - Colombie-Britannique	421
37	Nanoose Estates	British Columbia - Colombie-Britannique	318
38	Nantes	Quebec - Québec	383
39	Napadogan	New Brunswick - Nouveau-Brunswick	85
40	Napan	New Brunswick - Nouveau-Brunswick	467
41	Napan Bay	New Brunswick - Nouveau-Brunswick	113
42	Napier	Ontario	27
43	Napinka	Manitoba	123
44	Nappan	Nova Scotia - Nouvelle-Écosse	224
45	Naptha	Alberta	18
46	Naramata	British Columbia - Colombie-Britannique	850
47	Narol	Manitoba	262
48	Narrows Lane	Ontario	87
49	Nasdale Estates	Ontario	48
50	Nash Creek	New Brunswick - Nouveau-Brunswick	234
51	Nashwaak Bridge	New Brunswick - Nouveau-Brunswick	209
52	Nashwaak Village	New Brunswick - Nouveau-Brunswick	322
53	Nashwaak West	New Brunswick - Nouveau-Brunswick	78
54	Nasonworth	New Brunswick - Nouveau-Brunswick	304
55	Nasookin Road Subdivision	British Columbia - Colombie-Britannique	70
56	Nass Camp	British Columbia - Colombie-Britannique	84
57	Nass Valley	British Columbia - Colombie-Britannique	34

< In - Dans
= See - Voir

Tableau 1. Localités non constituées en ordre alphabétique selon la population et la localisation, Canada, 1986.

(Basé sur les données intégrales)

Census Division Division de recensement	Census Subdivision Subdivision de recensement	CSD Type Genre de SDR	N°
Halifax County Thunder Bay District Halifax County	Halifax, Subd. F	SCM	1
	Oliver	TP	2
	Halifax, Subd. F	SCM	3
Kent County Victoria County Kings County	Saint Mary	PAR	4
	Victoria, Subd. A	SCM	5
	Lot 63	LOT	6
Manitoulin District Peterborough County Division No. 15	Wikwemikong Unceded 26	R	7
	North Monaghan	TP	8
	Lakeland No. 521	RM	9
Prince County Northumberland County Colchester County	Lot 11	LOT	10
	Nelson	PAR	11
	Colchester, Subd. B	SCM	12
Frontenac County Halifax County Division No. 10	Portland	TP	13
	Halifax, Subd. G	SCM	14
	Two Hills County No. 21	CM	15
Division No. 18 Peterborough County Muskoka District Municipality	Improvement District No. 16	ID	16
	Harvey	TP	17
	Bracebridge	T	18
Peace River-Liard Regional District Saint John County Halifax County	Peace River-Liard, Subd. A	SRD	19
	Musquash	PAR	20
	Halifax, Subd. E	SCM	21
Halifax County Division No. 3 Powell River Regional District	Halifax, Subd. F	SCM	22
	Roland	RM	23
	Powell River, Subd. A	SRD	24
Peterborough County Division No. 5 Prince County	Harvey	TP	25
	Improvement District No. 7	ID	26
	Lot 1	LOT	27
Middlesex County Sudbury District Thunder Bay District	East Williams	TP	28
	Nairn	TP	29
	Nakina	TP	30
Division No. 5 Division No. 11 Division No. 9	Wheatland County No. 16	CM	31
	Sturgeon No. 90	MD	32
	Division No. 9, Subd. C	SUN	33
Papineau Nanaimo Regional District Nanaimo Regional District	Namur	SD	34
	Nanaimo, Subd. A	SRD	35
	Nanaimo, Subd. B	SRD	36
Nanaimo Regional District Frontenac York County	Nanaimo, Subd. B	SRD	37
	Nantes	SD	38
	Douglas	PAR	39
Northumberland County Northumberland County Middlesex County	Glenelg	PAR	40
	Glenelg	PAR	41
	Metcalfe	TP	42
Division No. 5 Cumberland County Division No. 6	Brenda	RM	43
	Cumberland, Subd. B	SCM	44
	Foothills No. 31	MD	45
Okanagan-Similkameen Regional District Division No. 13 Leeds and Grenville United Counties	Okanagan-Similkameen, Subd. A	SRD	46
	St. Clements	RM	47
	Front of Escott	TP	48
Ottawa-Carleton Regional Municipality Restigouche County York County	Osgoode	TP	49
	Durham	PAR	50
	Saint Marys	PAR	51
York County York County York County	Saint Marys	PAR	52
	Saint Marys	PAR	53
	New Maryland	PAR	54
Central Kootenay Regional District Kitimat-Stikine Regional District Kitimat-Stikine Regional District	Central Kootenay, Subd. B	SRD	55
	Kitimat-Stikine, Subd. A	SRD	56
	Kitimat-Stikine, Subd. A	SRD	57

Table 1. Unincorporated Places in Alphabetical Order, Showing Population and Location, for Canada, 1986.

(Based on 100% Data)

No.	Unincorporated Place Localité non constituée	Province	Population
1	Natashquan	Quebec - Québec	299
2	National Mills	Manitoba	47
3	Naufrage	Prince Edward Island - Île-du-Prince-Édouard	72
4	Nauglers Settlement	Nova Scotia - Nouvelle-Écosse	48
5	Nauwigewauk	New Brunswick - Nouveau-Brunswick	61
6	Nauwigewauk Heights Subdivision	New Brunswick - Nouveau-Brunswick	69
7	Navan	Ontario	1392
8	Necum Teuch	Nova Scotia - Nouvelle-Écosse	42
9	Neelin	Manitoba	18
10	Neerlandia	Alberta	77
11	Neigette	Quebec - Québec	207
12	Neils Harbour	Nova Scotia - Nouvelle-Écosse	289
13	Nelson Hollow	New Brunswick - Nouveau-Brunswick	53
14	Nelson Island	British Columbia - Colombie-Britannique	58
15	Neiway	British Columbia - Colombie-Britannique	9
16	Nemegos	Ontario	53
17	Nemiah Valley	British Columbia - Colombie-Britannique	32
18	Nephton	Ontario	73
19	Nerpis Valley Subdivision	New Brunswick - Nouveau-Brunswick	67
20	Nesbit Heights	Saskatchewan	90
21	Nesbitt	Manitoba	37
22	Nesterville	Ontario	38
23	Nestleton	Ontario	51
24	Nestleton Station	Ontario	123
25	Netley	Manitoba	27
26	Neuanlage	Saskatchewan	166
27	Neuenburg	Manitoba	89
28	Neuhorst	Manitoba	54
29	Neuhorst	Saskatchewan	152
30	Neutral Valley	Alberta	23
31	Nevada Valley	Nova Scotia - Nouvelle-Écosse	35
32	Nevis	Alberta	41
33	New Acadia = Cherry Ridge Estates	Prince Edward Island - Île-du-Prince-Édouard	
34	New Albany	Nova Scotia - Nouvelle-Écosse	52
35	New Albany	Nova Scotia - Nouvelle-Écosse	14
36	New Annan	Prince Edward Island - Île-du-Prince-Édouard	171
37	New Argyle	Prince Edward Island - Île-du-Prince-Édouard	68
38	New Avon	New Brunswick - Nouveau-Brunswick	95
39	New Bandon	New Brunswick - Nouveau-Brunswick	70
40	New Bandon	New Brunswick - Nouveau-Brunswick	277
41	New Bercthal	Manitoba	103
42	New Bonaventure	Newfoundland - Terre-Neuve	97
43	New Bothwell	Manitoba	261
44	New Bridge	Newfoundland - Terre-Neuve	70
45	New Brigden	Alberta	22
46	New Burnt Cove	Newfoundland - Terre-Neuve	108
47	New Campbellton	Nova Scotia - Nouvelle-Écosse	20
48	New Canaan	New Brunswick - Nouveau-Brunswick	46
49	New Canaan	Nova Scotia - Nouvelle-Écosse	60
50	New Canada	Nova Scotia - Nouvelle-Écosse	128
51	New Carlisle West	Quebec - Québec	144
52	New Carlisle-Est	Quebec - Québec	454
53	New Carlow	Ontario	84
54	New Chelsea	Newfoundland - Terre-Neuve	138
55	New Chester	Nova Scotia - Nouvelle-Écosse	53
56	New Cinema	British Columbia - Colombie-Britannique	13
57	New Cumberland	Nova Scotia - Nouvelle-Écosse	117

< In - Dans
= See - Voir

Tableau 1. Localités non constituées en ordre alphabétique selon la population et la localisation, Canada, 1986.

(Basé sur les données intégrales)

Census Division Division de recensement	Census Subdivision Subdivision de recensement	CSD Type - Genre de SDR	N°
Seguenev Division No. 19 Kings County	Natashquan	CT	1
	Division No. 19, Unorganized	UNO	2
	Lot 43	LOT	3
Halifax County Kings County Kings County	Halifax, Subd. G	SCM	4
	Hampton	PAR	5
	Hampton	PAR	6
Ottawa-Carleton Regional Municipality Halifax County Division No. 4	Cumberland	TP	7
	Halifax, Subd. G	SCM	8
	Argyle	RM	9
Division No. 13 Rimouski Victoria County	Barrhead County No. 11	CM	10
	Saint-Anaclet-de-Lessard	P	11
	Victoria, Subd. A	SCM	12
Northumberland County Sunshine Coast Regional District Central Kootenay Regional District	Ludlow	PAR	13
	Sunshine Coast, Subd. A	SRD	14
	Central Kootenay, Subd. B	SRD	15
Sudbury District Cariboo Regional District Peterborough County	Sudbury, Unorganized, North Part	UNO	16
	Cariboo, Subd. C	SRD	17
	Belmont and Methuen	TP	18
Kings County Division No. 15 Division No. 7	Westfield	PAR	19
	Buckland No. 491	RM	20
	Oakland	RM	21
Algoma District Durham Regional Municipality Durham Regional Municipality	Thessalon	TP	22
	Scugog	TP	23
	Scugog	TP	24
Division No. 13 Division No. 15 Division No. 3	St. Andrews	RM	25
	Rosthern No. 403	RM	26
	Stanley	RM	27
Division No. 3 Division No. 11 Division No. 11	Rhineland	RM	28
	Corman Park No. 344	RM	29
	Parkland County No. 31	CM	30
Inverness County Division No. 7	Inverness, Subd. B	SCM	31
	Stettler County No. 6	CM	32
			33
Annapolis County Annapolis County Prince County	Annapolis, Subd. D	SCM	34
	Annapolis, Subd. D	SCM	35
	Lot 19	LOT	36
Queens County Sunbury County Gloucester County	Lot 65	LOT	37
	Northfield	PAR	38
	New Bandon	PAR	39
Northumberland County Division No. 3 Division No. 7	Ludlow	PAR	40
	Rhineland	RM	41
	Division No. 7, Subd. J	SUN	42
Division No. 2 Division No. 1 Division No. 4	Hanover	RM	43
	Division No. 1, Subd. W	SUN	44
	Special Area No. 3	SA	45
Division No. 7 Victoria County Queens County	Division No. 7, Subd. K	SUN	46
	Victoria, Subd. B	SCM	47
	Brunswick	PAR	48
Cumberland County Lunenburg County Bonaventure	Cumberland, Subd. B	SCM	49
	Lunenburg	MD	50
	Bonaventure	SD	51
Bonaventure Hastings County Division No. 1	New Carlisle	SD	52
	Carlow	TP	53
	Division No. 1, Subd. F	SUN	54
Guysborough County Cariboo Regional District Lunenburg County	St. Mary's	MD	55
	Cariboo, Subd. A	SRD	56
	Lunenburg	MD	57

Table 1. Unincorporated Places in Alphabetical Order, Showing Population and Location, for Canada, 1986.

(Based on 100% Data)

No.	Unincorporated Place Localité non constituée	Province	Population
1	New Dayton	Alberta	65
2	New Denmark	New Brunswick - Nouveau-Brunswick	362
3	New Denmark Station	New Brunswick - Nouveau-Brunswick	55
4	New Denver Subdivision East	British Columbia - Colombie-Britannique	145
5	New Dominion	Nova Scotia - Nouvelle-Écosse	56
6	New Dominion	Prince Edward Island - Île-du-Prince-Édouard	165
7	New Dublin	Ontario	32
8	New Dundee	Ontario	1358
9	New Durham	Ontario	71
10	New Edinburgh	Nova Scotia - Nouvelle-Écosse	247
11	New Elm	Nova Scotia - Nouvelle-Écosse	81
12	New England Settlement	New Brunswick - Nouveau-Brunswick	102
13	New Ferrole Harbour	Newfoundland - Terre-Neuve	129
14	New France	Nova Scotia - Nouvelle-Écosse	34
15	New Gairlock	Nova Scotia - Nouvelle-Écosse	30
16	New Germany	Nova Scotia - Nouvelle-Écosse	759
17	New Glasgow	Ontario	30
18	New Glasgow	Prince Edward Island - Île-du-Prince-Édouard	159
19	New Grafton	Nova Scotia - Nouvelle-Écosse	44
20	New Harbour	Newfoundland - Terre-Neuve	957
21	New Harbour	Nova Scotia - Nouvelle-Écosse	247
22	New Harris Settlement	Nova Scotia - Nouvelle-Écosse	16
23	New Haven	Nova Scotia - Nouvelle-Écosse	136
24	New Haven	Prince Edward Island - Île-du-Prince-Édouard	338
25	New Hazelton	British Columbia - Colombie-Britannique	796
26	New Horton	New Brunswick - Nouveau-Brunswick	88
27	New Jersey	New Brunswick - Nouveau-Brunswick	82
28	New Line Road	New Brunswick - Nouveau-Brunswick	126
29	New London	Prince Edward Island - Île-du-Prince-Édouard	82
30	New Lowell	Ontario	244
31	New Lowell Subdivision	Ontario	64
32	New Maryland	New Brunswick - Nouveau-Brunswick	89
33	New Melbourne	Newfoundland - Terre-Neuve	101
34	New Mills	New Brunswick - Nouveau-Brunswick	163
35	New Perth	Prince Edward Island - Île-du-Prince-Édouard	128
36	New Perth Trailer Park	Prince Edward Island - Île-du-Prince-Édouard	38
37	New Prospect	Nova Scotia - Nouvelle-Écosse	202
38	New Remo	British Columbia - Colombie-Britannique	125
39	New River Beach	New Brunswick - Nouveau-Brunswick	79
40	New Ross	Nova Scotia - Nouvelle-Écosse	462
41	New Russel	Nova Scotia - Nouvelle-Écosse	107
42	New Salem	Nova Scotia - Nouvelle-Écosse	78
43	New Sarum	Ontario	91
44	New Scotland	New Brunswick - Nouveau-Brunswick	90
45	New Truro Road	Nova Scotia - Nouvelle-Écosse	36
46	New Tusket	Nova Scotia - Nouvelle-Écosse	126
47	New Zealand	Prince Edward Island - Île-du-Prince-Édouard	95
48	New Zion	New Brunswick - Nouveau-Brunswick	182
49	Newbliss	Ontario	21
50	Newboyne	Ontario	15
51	Newbridge	New Brunswick - Nouveau-Brunswick	191
52	Newbridge	Ontario	18
53	Newbrook	Alberta	100
54	Newburg	New Brunswick - Nouveau-Brunswick	164
55	Newburne	Nova Scotia - Nouvelle-Écosse	27
56	Newcastle Creek	New Brunswick - Nouveau-Brunswick	322
57	Newcomb Corner	Nova Scotia - Nouvelle-Écosse	50

< In - Dans
= See - Voir

Tableau 1. Localités non constituées en ordre alphabétique selon la population et la localisation, Canada, 1986.

(Basé sur les données intégrales)

Census Division Division de recensement	Census Subdivision Subdivision de recensement	CSD Type Genre de SDR	N°
Division No. 2 Victoria County Victoria County	Warner County No. 5	CM	1
	Denmark	PAR	2
	Denmark	PAR	3
Central Kootenay Regional District Cape Breton County Queens County	Central Kootenay, Subd. B	SRD	4
	Cape Breton, Subd. A	SCM	5
	Lot 65	LOT	6
Leeds and Grenville United Counties Waterloo Regional Municipality Brant County	Elizabethtown	TP	7
	Wilnot	TP	8
	Burford	TP	9
Digby County Lunenburg County Sunbury County	Clare	MD	10
	Lunenburg	MD	11
	Northfield	PAR	12
Division No. 9 Antigonish County Pictou County	Division No. 9, Subd. C	SUN	13
	Antigonish, Subd. B	SCM	14
	Pictou, Subd. B	SCM	15
Lunenburg County Elgin County Queens County	Lunenburg	MD	16
	Aldbrough	TP	17
	Lot 23	LOT	18
Queens County Division No. 1 Guysborough County	Queens, Subd. B	SCM	19
	Division No. 1, Subd. E	SUN	20
	Guysborough	MD	21
Victoria County Victoria County Queens County	Victoria, Subd. B	SCM	22
	Victoria, Subd. A	SCM	23
	Lot 31	LOT	24
Kitimat-Stikine Regional District Albert County Northumberland County	New Hazelton	DM	25
	Harvey	PAR	26
	Alnwick	PAR	27
Kings County Queens County Simcoe County	Sussex	PAR	28
	Lot 21	LOT	29
	Sunnidale	TP	30
Simcoe County York County Division No. 1	Sunnidale	TP	31
	New Maryland	PAR	32
	Division No. 1, Subd. F	SUN	33
Restigouche County Kings County Kings County	Colborne	PAR	34
	Lot 51	LOT	35
	Lot 51	LOT	36
Cumberland County Kitimat-Stikine Regional District Charlotte County	Cumberland, Subd. B	SCM	37
	Kitimat-Stikine, Subd. C	SRD	38
	Lepreau	PAR	39
Lunenburg County Lunenburg County Cumberland County	Chester	MD	40
	Chester	MD	41
	Cumberland, Subd. A	SCM	42
Elgin County Westmorland County Colchester County	Yarmouth	TP	43
	Moncton	PAR	44
	Colchester, Subd. B	SCM	45
Digby County Kings County Sunbury County	Clare	MD	46
	Lot 44	LOT	47
	Sheffield	PAR	48
Leeds and Grenville United Counties Leeds and Grenville United Counties Carleton County	Kitley	TP	49
	Bastard and South Burgess	TP	50
	Northampton	PAR	51
Huron County Division No. 13 Carleton County	Howick	TP	52
	Thorhild County No. 7	CM	53
	Northampton	PAR	54
Lunenburg County Queens County Halifax County	Lunenburg	MD	55
	Canning	PAR	56
	Halifax, Subd. F	SCM	57

Table 1. Unincorporated Places in Alphabetical Order, Showing Population and Location, for Canada, 1986.

(Based on 100% Data)

No.	Unincorporated Place Localité non constituée	Province	Population
1	Newcombville	Nova Scotia - Nouvelle-Écosse	171
2	Newdale	Manitoba	210
3	Newellton	Nova Scotia - Nouvelle-Écosse	460
4	Newgate	British Columbia - Colombie-Britannique	7
5	Newington	Ontario	207
6	Newlands	British Columbia - Colombie-Britannique	45
7	Newman's Beach	Ontario	78
8	Newmans Cove	Newfoundland - Terre-Neuve	256
9	Newmarket	New Brunswick - Nouveau-Brunswick	160
10	Newport	Prince Edward Island - Île-du-Prince-Édouard	88
11	Newport Beach Mobile Home Park	British Columbia - Colombie-Britannique	73
12	Newport Corner	Nova Scotia - Nouvelle-Écosse	224
13	Newport Landing = Avondale	Nova Scotia - Nouvelle-Écosse	509
14	Newport Station	Nova Scotia - Nouvelle-Écosse	69
15	Newry	Ontario	59
16	Newstead < Comfort Cove-Newstead	Newfoundland - Terre-Neuve	147
17	Newton	Ontario	109
18	Newton	Prince Edward Island - Île-du-Prince-Édouard	34
19	Newton Estates	Alberta	147
20	Newton Mills	Nova Scotia - Nouvelle-Écosse	73
21	Newton Robinson	Ontario	88
22	Newton Siding	Manitoba	176
23	Newtown	New Brunswick - Nouveau-Brunswick	65
24	Newtown	Nova Scotia - Nouvelle-Écosse	60
25	Newtown Cross	Prince Edward Island - Île-du-Prince-Édouard	159
26	Newville	Newfoundland - Terre-Neuve	313
27	Nicholas Denys	New Brunswick - Nouveau-Brunswick	57
28	Nichols Mobile Homes	British Columbia - Colombie-Britannique	146
29	Nicholson's Point	Ontario	509
30	Nicholsville	Newfoundland - Terre-Neuve	25
31	Nicholsville	Nova Scotia - Nouvelle-Écosse	25
32	Nickey's Nose Cove	Newfoundland - Terre-Neuve	52
33	Nicolston	Ontario	281
34	Nicomon Island	British Columbia - Colombie-Britannique	30
35	Nictau	New Brunswick - Nouveau-Brunswick	609
36	Nictaux	Nova Scotia - Nouvelle-Écosse	87
37	Nictaux East	Nova Scotia - Nouvelle-Écosse	110
38	Nictaux Falls	Nova Scotia - Nouvelle-Écosse	103
39	Nictaux South	Nova Scotia - Nouvelle-Écosse	304
40	Nictaux West	Nova Scotia - Nouvelle-Écosse	32
41	Nies Beach	Saskatchewan	73
42	Nile	Ontario	84
43	Nilestown	Ontario	9
44	Nimpkish	British Columbia - Colombie-Britannique	67
45	Nimpo Lake	British Columbia - Colombie-Britannique	197
46	Nine Mile Creek	Prince Edward Island - Île-du-Prince-Édouard	614
47	Nine Mile River	Nova Scotia - Nouvelle-Écosse	267
48	Ninette	Manitoba	42
49	Ninety Five Mile House	British Columbia - Colombie-Britannique	60
50	Ninety Four Mile House	British Columbia - Colombie-Britannique	75
51	Ninety Seven Mile House	British Columbia - Colombie-Britannique	92
52	Ninety Three Mile House	British Columbia - Colombie-Britannique	143
53	Nineveh	Nova Scotia - Nouvelle-Écosse	79
54	Ninga	Manitoba	28
55	Niobe Lake	Ontario	718
56	Nipissing	Ontario	55
57	Nisku	Alberta	

< In - Dans
= See - Voir

Tableau 1. Localités non constituées en ordre alphabétique selon la population et la localisation, Canada, 1986.

(Basé sur les données intégrales)

Census Division Division de recensement	Census Subdivision Subdivision de recensement	CSD Type Genre de SDR	N°
Lunenburg County	Lunenburg	MD	1
Division No. 15	Harrison	RM	2
Shelburne County	Barrington	MD	3
East Kootenay Regional District	East Kootenay, Subd. C	SRD	4
Stormont, Dundas and Glengarry United Counties	Osnabruck	TP	5
Fraser-Fort George Regional District	Fraser-Fort George, Subd. A	SRD	6
Victoria County	Mariposa	TP	7
Division No. 7	Division No. 7, Subd. G	SUN	8
York County	Kingsclear	PAR	9
Kings County	Lot 54	LOT	10
North Okanagan Regional District	Okanagan (Part) 1	R	11
Hants County	West Hants	MD	12
Hants County	West Hants	MD	13
Perth County	Elma	TP	14
Perth County	Mornington	TP	16
Prince County	Lot 26	LOT	17
Division No. 11	Strathcona County No. 20	CM	19
Colchester County	Colchester, Subd. C	SCM	20
Simcoe County	Tecumseth	TP	21
Division No. 9	Portage la Prairie	RM	22
Kings County	Havelock	PAR	23
Guysborough County	St. Mary's	MD	24
Queens County	Lot 57	LOT	25
Division No. 8	Division No. 8, Subd. H	SUN	26
Gloucester County	Beresford	PAR	27
Central Okanagan Regional District	Central Okanagan, Subd. B	SRD	28
Lennox and Addington County	Ernestown	TP	29
Division No. 5	Division No. 5, Subd. E	SUN	30
Kings County	Kings, Subd. A	SCM	31
Division No. 8	Division No. 8, Subd. P	SUN	32
Simcoe County	Tecumseth	TP	33
Dewdney-Alouette Regional District	Dewdney-Alouette, Subd. A	SRD	34
Victoria County	Lorne	PAR	35
Annapolis County	Annapolis, Subd. C	SCM	36
Annapolis County	Annapolis, Subd. D	SCM	37
Annapolis County	Annapolis, Subd. D	SCM	38
Annapolis County	Annapolis, Subd. C	SCM	39
Annapolis County	Annapolis, Subd. C	SCM	40
Division No. 15	Lakeland No. 521	RM	41
Huron County	Colborne	TP	42
Middlesex County	Westminster	TP	43
Mount Waddington Regional District	Mount Waddington, Subd. B	SRD	44
Cariboo Regional District	Cariboo, Subd. C	SRD	45
Queens County	Lot 65	LOT	46
Hants County	East Hants	MD	47
Division No. 5	Riverside	RM	48
Cariboo Regional District	Cariboo, Subd. B	SRD	49
Cariboo Regional District	Cariboo, Subd. B	SRD	50
Cariboo Regional District	Cariboo, Subd. B	SRD	51
Cariboo Regional District	Cariboo, Subd. B	SRD	52
Lunenburg County	Lunenburg	MD	53
Division No. 5	Turtle Mountain	RM	54
Rainy River District	Rainy River, Unorganized	UNO	55
Parry Sound District	Nipissing	TP	56
Division No. 11	Leduc County No. 25	CM	57

Table 1. Unincorporated Places in Alphabetical Order, Showing Population and Location, for Canada, 1986.

(Based on 100% Data)

No.	Unincorporated Place Localité non constituée	Province	Population
1	Nithburg	Ontario	104
2	Niton Junction	Alberta	99
3	Nixon	New Brunswick - Nouveau-Brunswick	272
4	Nixon	Ontario	102
5	No Jack	Alberta	19
6	Noble	Ontario	766
7	Noddy Bay	Newfoundland - Terre-Neuve	87
8	Noel	Nova Scotia - Nouvelle-Écosse	142
9	Noel Road	Nova Scotia - Nouvelle-Écosse	156
10	Noel Settlement	New Brunswick - Nouveau-Brunswick	42
11	Noel Shore	Nova Scotia - Nouvelle-Écosse	101
12	Noels Pond	Newfoundland - Terre-Neuve	111
13	Noelville	Ontario	460
14	Noggin Cove	Newfoundland - Terre-Neuve	338
15	Noinville	New Brunswick - Nouveau-Brunswick	60
16	Nolalu	Ontario	173
17	Nominingue	Quebec - Québec	748
18	Noonan	New Brunswick - Nouveau-Brunswick	253
19	Noralee	British Columbia - Colombie-Britannique	21
20	Norboro	Prince Edward Island - Île-du-Prince-Édouard	118
21	Nordale	Saskatchewan	14
22	Nordegg	Alberta	53
23	Nordhagen Subdivision	Alberta	20
24	Nordic Place	Alberta	65
25	Nordin	New Brunswick - Nouveau-Brunswick	377
26	Norham	Ontario	187
27	Norland	Ontario	368
28	Norman	Ontario	159
29	Norman Bay	Newfoundland - Terre-Neuve	56
30	Norman Lake Subdivision	Nova Scotia - Nouvelle-Écosse	42
31	Norman's Cove	Newfoundland - Terre-Neuve	668
32	Normandale	Ontario	161
33	Normandie	New Brunswick - Nouveau-Brunswick	24
34	Noroncal	Alberta	53
35	Norris Acres	Alberta	43
36	Norris Beach	Alberta	20
37	North Alton	Nova Scotia - Nouvelle-Écosse	800
38	North Augusta	Ontario	289
39	North Bedeque	Prince Edward Island - Île-du-Prince-Édouard	71
40	North Bend	British Columbia - Colombie-Britannique	273
41	North Boat Harbour	Newfoundland - Terre-Neuve	90
42	North Brookfield	Nova Scotia - Nouvelle-Écosse	211
43	North Bruce	Ontario	40
44	North Buxton	Ontario	42
45	North Calling Lake	Alberta	222
46	North Cape	Prince Edward Island - Île-du-Prince-Édouard	60
47	North Carleton	Prince Edward Island - Île-du-Prince-Édouard	100
48	North Chegoggin	Nova Scotia - Nouvelle-Écosse	76
49	North Cooking Lake	Alberta	80
50	North Earltown	Nova Scotia - Nouvelle-Écosse	9
51	North East Harbour	Nova Scotia - Nouvelle-Écosse	117
52	North East Margaree	Nova Scotia - Nouvelle-Écosse	195
53	North East Point	Nova Scotia - Nouvelle-Écosse	364
54	North Echo	Saskatchewan	247
55	North Esk Boom	New Brunswick - Nouveau-Brunswick	21
56	North Forks	New Brunswick - Nouveau-Brunswick	53
57	North Fourchu	Nova Scotia - Nouvelle-Écosse	73

< In - Dans
= See - Voir

Tableau 1. Localités non constituées en ordre alphabétique selon la population et la localisation, Canada, 1986.

(Basé sur les données intégrales)

Census Division - Division de recensement	Census Subdivision - Subdivision de recensement	CSD Type - Genre de SDR	N°
Perth County Division No. 14 Albert County	North Easthope	TP	1
	Improvement District No. 14	ID	2
	Coverdale	PAR	3
Haldimand-Norfolk Regional Municipality Division No. 14 Perry Sound District	Delhi	TP	4
	Improvement District No. 14	ID	5
	McDougall	TP	6
Division No. 9 Hants County Hants County	Division No. 9, Subd. D	SUN	7
	East Hants	MD	8
	East Hants	MD	9
Restigouche County Hants County Division No. 4	Durham	PAR	10
	East Hants	MD	11
	Division No. 4, Subd. D	SUN	12
Sudbury District Division No. 8 Kent County	Cosby, Mason and Martland	TP	13
	Division No. 8, Subd. L	SUN	14
	Acadieville	PAR	15
Thunder Bay District Labelle Sunbury County	Thunder Bay, Unorganized	UNO	16
	Lac-Nominique	SD	17
	Maugerville	PAR	18
Bulkley-Nechako Regional District Queens County Division No. 15	Bulkley-Nechako, Subd. C	SRD	19
	Lot 67	LOT	20
	Buckland No. 491	RM	21
Division No. 9 Division No. 19 Division No. 11	Clearwater No. 99	MD	22
	Grande Prairie County No. 1	CM	23
	Metaskiwin County No. 10	CM	24
Northumberland County Northumberland County Victoria County	Newcastle	PAR	25
	Percy	TP	26
	Somerville	TP	27
Elgin County Division No. 10 Hants County	Yarmouth	TP	28
	Division No. 10, Subd. B	SUN	29
	East Hants	MD	30
Division No. 1 Haldimand-Norfolk Regional Municipality Kent County	Norman's Cove-Long Cove	T	31
	Delhi	TP	32
	Weldford	PAR	33
Division No. 11 Division No. 11 Division No. 11	Sturgeon No. 90	MD	34
	Parkland County No. 31	CM	35
	Metaskiwin County No. 10	CM	36
Kings County Leeds and Grenville United Counties Prince County	Kings, Subd. C	SCM	37
	Augusta	TP	38
	Lot 26	LOT	39
Fraser-Cheam Regional District Division No. 9 Queens County	Fraser-Cheam, Subd. A	SRD	40
	Division No. 9, Subd. D	SUN	41
	Queens, Subd. B	SCM	42
Bruce County Kent County Division No. 17	Bruce	TP	43
	Raleigh	TP	44
	Improvement District No. 17	ID	45
Prince County Prince County Yarmouth County	Lot 1	LOT	46
	Lot 27	LOT	47
	Yarmouth	MD	48
Division No. 11 Colchester County Shelburne County	Strathcona County No. 20	CM	49
	Colchester, Subd. B	SCM	50
	Shelburne	MD	51
Inverness County Shelburne County Division No. 6	Inverness, Subd. A	SCM	52
	Barrington	MD	53
	North Qu'Appelle No. 187	RM	54
Northumberland County Sunbury County Richmond County	Northesk	PAR	55
	Northfield	PAR	56
	Richmond, Subd. B	SCM	57

Table 1. Unincorporated Places in Alphabetical Order, Showing Population and Location, for Canada, 1986.

(Based on 100% Data)

No.	Unincorporated Place Localité non constituée	Province	Population
1	North Georgetown	Quebec - Québec	19
2	North Gower	Ontario	1253
3	North Grand Pre	Nova Scotia - Nouvelle-Écosse	229
4	North Grant	Nova Scotia - Nouvelle-Écosse	195
5	North Grant Trailer Court	Nova Scotia - Nouvelle-Écosse	180
6	North Granville	Prince Edward Island - Île-du-Prince-Édouard	33
7	North Harbour	Newfoundland - Terre-Neuve	166
8	North Harbour	Newfoundland - Terre-Neuve	144
9	North Kemptville	Nova Scotia - Nouvelle-Écosse	124
10	North Keppel = Big Bay	Ontario	
11	North Kingston	Nova Scotia - Nouvelle-Écosse	381
12	North Lake	British Columbia - Colombie-Britannique	14
13	North Lake	Prince Edward Island - Île-du-Prince-Édouard	88
14	North Lake Harbour	Prince Edward Island - Île-du-Prince-Édouard	6
15	North Lancaster	Ontario	151
16	North Lunenburg	Ontario	26
17	North Meiklefield	Nova Scotia - Nouvelle-Écosse	16
18	North Milton	Prince Edward Island - Île-du-Prince-Édouard	156
19	North Noel Road	Nova Scotia - Nouvelle-Écosse	249
20	North Pender Island	British Columbia - Colombie-Britannique	1045
21	North Pinette	Prince Edward Island - Île-du-Prince-Édouard	21
22	North Portage	Ontario	3
23	North Preston	Nova Scotia - Nouvelle-Écosse	1166
24	North Queensdale Place	Alberta	21
25	North Range-North Range Corner	Nova Scotia - Nouvelle-Écosse	225
26	North Ridge	Ontario	257
27	North River	Nova Scotia - Nouvelle-Écosse	436
28	North River	Nova Scotia - Nouvelle-Écosse	123
29	North River	Prince Edward Island - Île-du-Prince-Édouard	445
30	North River Bridge	Nova Scotia - Nouvelle-Écosse	48
31	North River Centre	Nova Scotia - Nouvelle-Écosse	28
32	North Road	New Brunswick - Nouveau-Brunswick	125
33	North Rogersville	New Brunswick - Nouveau-Brunswick	68
34	North Rustico Harbour	Prince Edward Island - Île-du-Prince-Édouard	94
35	North Salem	Nova Scotia - Nouvelle-Écosse	75
36	North Shore	Nova Scotia - Nouvelle-Écosse	68
37	North Shore	Nova Scotia - Nouvelle-Écosse	81
38	North Shore Development	Saskatchewan	10
39	North Side Acres	Alberta	18
40	North St. Eleanors	Prince Edward Island - Île-du-Prince-Édouard	29
41	North Star	Alberta	52
42	North Tay	New Brunswick - Nouveau-Brunswick	58
43	North Taylor Beach	Ontario	28
44	North Terrace	British Columbia - Colombie-Britannique	607
45	North Tetagouche	New Brunswick - Nouveau-Brunswick	188
46	North Tilley	New Brunswick - Nouveau-Brunswick	261
47	North Tryon	Prince Edward Island - Île-du-Prince-Édouard	139
48	North Vermilion Settlement	Alberta	24
49	North View	New Brunswick - Nouveau-Brunswick	36
50	North Wallace	Nova Scotia - Nouvelle-Écosse	141
51	North Wallace Bay	Nova Scotia - Nouvelle-Écosse	15
52	North Wells	British Columbia - Colombie-Britannique	24
53	North West Brook	Newfoundland - Terre-Neuve	317
54	North West Harbour	Nova Scotia - Nouvelle-Écosse	38
55	North Weyburn	Saskatchewan	107
56	North Williamston	Nova Scotia - Nouvelle-Écosse	166
57	North Wiltshire	Prince Edward Island - Île-du-Prince-Édouard	250

< In - Dans
= See - Voir

Tableau 1. Localités non constituées en ordre alphabétique selon la population et la localisation, Canada, 1986.

(Basé sur les données intégrales)

Census Division Division de recensement	Census Subdivision Subdivision de recensement	CSD Type Genre de SDR	N°
Châteauguay Ottawa-Carleton Regional Municipality Kings County	Très-Saint-Sacrement	P	1
	Rideau	TP	2
	Kings, Subd. D	SCM	3
Antigonish County Antigonish County Queens County	Antigonish, Subd. A	SCM	4
	Antigonish, Subd. A	SCM	5
	Lot 21	LOT	6
Division No. 1 Division No. 2 Yarmouth County	Division No. 1, Subd. X	SUN	7
	Division No. 2, Subd. K	SUN	8
	Argyle	MD	9
Kings County Sunshine Coast Regional District			10
	Kings, Subd. A	SCM	11
	Sunshine Coast, Subd. A	SRD	12
Kings County Kings County Stormont, Dundas and Glengarry United Counties	Lot 47	LOT	13
	Lot 47	LOT	14
	Lancaster	TP	15
Stormont, Dundas and Glengarry United Counties Pictou County Queens County	Osnabruck	TP	16
	Pictou, Subd. C	SCM	17
	Miltonvale Park	COM	18
Hants County Capital Regional District Queens County	East Hants	MD	19
	Capital, Subd. A	SRD	20
	Lot 58	LOT	21
Muskoka District Municipality Halifax County Division No. 11	Lake of Bays	TP	22
	Halifax, Subd. E	SCM	23
	Strathcona County No. 20	CM	24
Digby County Essex County Colchester County	Digby	MD	25
	Gosfield North	TP	26
	Colchester, Subd. B	SCM	27
Lunenburg County Queens County Victoria County	Lunenburg	MD	28
	North River	COM	29
	Victoria, Subd. B	SCM	30
Victoria County Charlotte County Northumberland County	Victoria, Subd. B	SCM	31
	Campobello	PAR	32
	Rogersville	PAR	33
Queens County Hants County Cumberland County	Lot 24	LOT	34
	East Hants	MD	35
	Cumberland, Subd. D	SCM	36
Victoria County Division No. 6 Division No. 11	Victoria, Subd. A	SCM	37
	Dufferin No. 190	RM	38
	Parkland County No. 31	CM	39
Prince County Division No. 17 York County	Lot 17	LOT	40
	Improvement District No. 22	ID	41
	Douglas	PAR	42
Victoria County Kitimat-Stikine Regional District Gloucester County	Eldon	TP	43
	Kitimat-Stikine, Subd. C	SRD	44
	Bathurst	PAR	45
Victoria County Prince County Division No. 17	Denmark	PAR	46
	Lot 28	LOT	47
	Improvement District No. 23	ID	48
Victoria County Cumberland County Cumberland County	Lorne	PAR	49
	Cumberland, Subd. D	SCM	50
	Cumberland, Subd. D	SCM	51
Cariboo Regional District Division No. 7 Shelburne County	Cariboo, Subd. A	SRD	52
	Division No. 7, Subd. M	SUN	53
	Shelburne	MD	54
Division No. 2 Annapolis County Queens County	Weyburn No. 67	RM	55
	Annapolis, Subd. B	SCM	56
	Lot 31	LOT	57

Table 1. Unincorporated Places in Alphabetical Order, Showing Population and Location, for Canada, 1986.

(Based on 100% Data)

No.	Unincorporated Place Localité non constituée	Province	Population
1	North Woolwich	Ontario	41
2	Northam	Prince Edward Island - Île-du-Prince-Édouard	164
3	Northampton	New Brunswick - Nouveau-Brunswick	139
4	Northbrook	Ontario	378
5	Northcrest Subdivision	Ontario	105
6	Northeast Mabou	Nova Scotia - Nouvelle-Écosse	96
7	Northern Bay	Newfoundland - Terre-Neuve	326
8	Northfield	Nova Scotia - Nouvelle-Écosse	156
9	Northfield	Nova Scotia - Nouvelle-Écosse	47
10	Northgate	Saskatchewan	11
11	Northland	Ontario	43
12	Northport	Nova Scotia - Nouvelle-Écosse	91
13	Northport	Ontario	76
14	Northridge Meadows	Alberta	24
15	Northrup Trailer Court	New Brunswick - Nouveau-Brunswick	857
16	Northshore Heights	Alberta	114
17	Northside	Saskatchewan	37
18	Northside East Bay	Nova Scotia - Nouvelle-Écosse	152
19	Northville	Nova Scotia - Nouvelle-Écosse	88
20	Northville	Ontario	30
21	Northwest	Nova Scotia - Nouvelle-Écosse	110
22	Northwest Bay	British Columbia - Colombie-Britannique	42
23	Northwest Cove	Nova Scotia - Nouvelle-Écosse	81
24	Northwest Harbour	New Brunswick - Nouveau-Brunswick	21
25	Northwood	Ontario	36
26	Nortondale	New Brunswick - Nouveau-Brunswick	66
27	Norway	Prince Edward Island - Île-du-Prince-Édouard	53
28	Norway Bay	Quebec - Québec	183
29	Norway House	Manitoba	633
30	Norwood	Nova Scotia - Nouvelle-Écosse	15
31	Notikewin	Alberta	39
32	Notre-Dame-de-Ham	Quebec - Québec	190
33	Notre-Dame-de-la-Paix	Quebec - Québec	190
34	Notre-Dame-de-Lourdes	New Brunswick - Nouveau-Brunswick	170
35	Notre-Dame-de-Pontmain	Quebec - Québec	174
36	Notre-Dame-des-Bois	Quebec - Québec	211
37	Notre-Dame-des-Champs	Ontario	71
38	Notre-Dame-des-Érables	New Brunswick - Nouveau-Brunswick	579
39	Notre-Dame-du-Laus	Quebec - Québec	468
40	Notre-Dame-du-Nord	Quebec - Québec	600
41	Nottawa	Ontario	128
42	Nottawa Beach	Ontario	39
43	Nourse Subdivision	British Columbia - Colombie-Britannique	37
44	Novar	Ontario	197
45	Novra	Manitoba	22
46	Noyes Crossing Estates	Alberta	82
47	Nudell Bush	Ontario	38
48	Numogate	Ontario	22
49	Nut Mountain	Saskatchewan	40
50	Nutimik Lake	Manitoba	14
51	Nuttby	Nova Scotia - Nouvelle-Écosse	133
52	Nyanza	Nova Scotia - Nouvelle-Écosse	51
53	Nym Lake	Ontario	26
54	Nywening	Alberta	80
55	O'Brien Subdivision	Ontario	252
56	O'Donnells	New Brunswick - Nouveau-Brunswick	91
57	O'Donnells	Newfoundland - Terre-Neuve	264

< In - Dans
= See - Voir

Tableau 1. Localités non constituées en ordre alphabétique selon la population et la localisation, Canada, 1986.

(Basé sur les données intégrales)

Census Division - Division de recensement	Census Subdivision - Subdivision de recensement	CSD Type - Genre de SDR	N°
Waterloo Regional Municipality	Woolwich	TP	1
Prince County	Lot 13	LOT	2
Carleton County	Northampton	PAR	3
Lennox and Addington County	Kaladar, Anglesea and Effingham	TP	4
Middlesex County	London	TP	5
Inverness County	Inverness, Subd. B	SCM	6
Division No. 1	Division No. 1, Subd. G	SUN	7
Lunenburg County	Lunenburg	MD	8
Queens County	Queens, Subd. B	SCM	9
Division No. 1	Enniskillen No. 3	RM	10
Algoma District	Algoma, Unorganized, North Part	UNO	11
Cumberland County	Cumberland, Subd. C	SCM	12
Prince Edward County	Sophiasburgh	TP	13
Division No. 11	Parkland County No. 31	CM	14
Sunbury County	Lincoln	PAR	15
Division No. 12	Bonnyville No. 87	MD	16
Division No. 15	Paddockwood No. 520	RM	17
Cape Breton County	Cape Breton, Subd. A	SCM	18
Kings County	Kings, Subd. B	SCM	19
Lambton County	Bosanquet	TP	20
Lunenburg County	Lunenburg	MD	21
Nanaimo Regional District	Nanaimo, Subd. B	SRD	22
Lunenburg County	Chester	MD	23
Charlotte County	West Isles	PAR	24
Kent County	Harwich	TP	25
York County	Southampton	PAR	26
Prince County	Lot 1	LOT	27
Pontiac	Bristol	CT	28
Division No. 22	Division No. 22, Unorganized	UNO	29
Yarmouth County	Yarmouth	MD	30
Division No. 17	Improvement District No. 22	ID	31
Wolfe	Notre-Dame-de-Lourdes-de-Ham	SD	32
Papineau	Notre-Dame-de-la-Paix	P	33
Madawaska County	Notre-Dame-de-Lourdes	PAR	34
Labelle	Notre-Dame-de-Pontmain	SD	35
Frontenac	Notre-Dame-des-Bois	SD	36
Ottawa-Carleton Regional Municipality	Cumberland	TP	37
Gloucester County	Paquetville	PAR	38
Labelle	Notre-Dame-du-Laus	SD	39
Témiscamingue	Notre-Dame-du-Nord	SD	40
Simcoe County	Nottawasaga	TP	41
Simcoe County	Nottawasaga	TP	42
Bulkley-Nechako Regional District	Bulkley-Nechako, Subd. C	SRD	43
Muskoka District Municipality	Huntsville	T	44
Division No. 20	Mountain (North)	LGD	45
Division No. 13	Lac Ste. Anne County No. 28	CM	46
Stormont, Dundas and Glengarry United Counties	Williamsburgh	TP	47
Lanark County	Montague	TP	48
Division No. 10	Sasman No. 336	RM	49
Division No. 1	Division No. 1, Unorganized	UNO	50
Colchester County	Colchester, Subd. B	SCM	51
Victoria County	Victoria, Subd. B	SCM	52
Rainy River District	Rainy River, Unorganized	UNO	53
Division No. 11	Sturgeon No. 90	MD	54
Kent County	Raleigh	TP	55
Northumberland County	Ludlow	PAR	56
Division No. 1	Division No. 1, Subd. H	SUN	57

Table 1. Unincorporated Places in Alphabetical Order, Showing Population and Location, for Canada, 1986.

(Based on 100% Data)

No.	Unincorporated Place Localité non constituée	Province	Population
1	O'Neil	New Brunswick - Nouveau-Brunswick	70
2	O'Neil Ranchettes	Alberta	88
3	O'Regan's	Newfoundland - Terre-Neuve	159
4	Oak Bay	New Brunswick - Nouveau-Brunswick	275
5	Oak Bluff	Manitoba	162
6	Oak Bree	Manitoba	35
7	Oak Haven	New Brunswick - Nouveau-Brunswick	121
8	Oak Hill	New Brunswick - Nouveau-Brunswick	156
9	Oak Hill	Nova Scotia - Nouvelle-Écosse	350
10	Oak Island Settlement	Manitoba	78
11	Oak Lake	Ontario	40
12	Oak Lake Beach	Manitoba	35
13	Oak Leaf	Ontario	62
14	Oak Leaf Subdivision	Nova Scotia - Nouvelle-Écosse	76
15	Oak Mountain	New Brunswick - Nouveau-Brunswick	22
16	Oak Park	Nova Scotia - Nouvelle-Écosse	119
17	Oak Point	Manitoba	35
18	Oak Point	Manitoba	110
19	Oak Point	New Brunswick - Nouveau-Brunswick	126
20	Oak Point	New Brunswick - Nouveau-Brunswick	158
21	Oak River	Manitoba	164
22	Oak Shore Estates	Ontario	159
23	Oak Valley	Ontario	23
24	Oakbank	Manitoba	1545
25	Oakburn	Manitoba	219
26	Oakdale	Ontario	56
27	Oakdene Point	Ontario	91
28	Oakfield	Nova Scotia - Nouvelle-Écosse	8
29	Oakfield	Nova Scotia - Nouvelle-Écosse	182
30	Oakland	Manitoba	35
31	Oakland	New Brunswick - Nouveau-Brunswick	223
32	Oakland	Nova Scotia - Nouvelle-Écosse	331
33	Oakland	Ontario	283
34	Oakland	Ontario	91
35	Oakland Subdivision	Ontario	86
36	Oaklawn Beach	Ontario	5
37	Oakner	Manitoba	11
38	Oakshela	Saskatchewan	18
39	Oakville	Manitoba	416
40	Oakville	New Brunswick - Nouveau-Brunswick	61
41	Oakwood	Ontario	601
42	Oakwood Estates	Alberta	90
43	Oakwood Park	Ontario	20
44	Oakwood Subdivision	New Brunswick - Nouveau-Brunswick	48
45	Oasis	British Columbia - Colombie-Britannique	151
46	Oasis Trailer Court	Nova Scotia - Nouvelle-Écosse	38
47	Oastler Lake	Ontario	21
48	Oban	Nova Scotia - Nouvelle-Écosse	26
49	Obed	Alberta	34
50	Ocean Falls	British Columbia - Colombie-Britannique	12
51	Ocean View	Prince Edward Island - Île-du-Prince-Édouard	16
52	Ocean View Estates Trailer Park	Nova Scotia - Nouvelle-Écosse	140
53	Oceanview	Nova Scotia - Nouvelle-Écosse	48
54	Ochre Beach	Manitoba	28
55	Ochre Pit Cove	Newfoundland - Terre-Neuve	203
56	Ochre River	Manitoba	259
57	Oconto	Ontario	64

< In - Dans
= See - Voir

Tableau 1. Localités non constituées en ordre alphabétique selon la population et la localisation, Canada, 1986.

(Basé sur les données intégrales)

Census Division - Division de recensement	Census Subdivision - Subdivision de recensement	CSD Type - Genre de SDR	N°
Westmorland County Division No. 6 Division No. 4	Moncton	PAR	1
	Rocky View No. 44	MD	2
	Division No. 4, Subd. A	SUN	3
Charlotte County Division No. 10 Division No. 17	Saint David	PAR	4
	Macdonald	RM	5
	Lawrence	RM	6
Charlotte County Charlotte County Lunenburg County	Saint David	PAR	7
	Saint James	PAR	8
	Lunenburg	MD	9
Division No. 2 Peterborough County Division No. 6	Tache	RM	10
	Belmont and Methuen	TP	11
	Sifton	RM	12
Leeds and Grenville United Counties Halifax County Carleton County	Rear of Leeds and Lansdowne	TP	13
	Halifax, Subd. E	SCM	14
	Richmond	PAR	15
Shelburne County Division No. 5 Division No. 18	Barrington	MD	16
	Turtle Mountain	RM	17
	St. Laurent	RM	18
Kings County Northumberland County Division No. 15	Greenwich	PAR	19
	Alnwick	PAR	20
	Blanshard	RM	21
Peterborough County Stormont, Dundas and Glengarry United Counties Division No. 12	Harvey	TP	22
	Matilda	TP	23
	Springfield	RM	24
Division No. 15 Lambton County Victoria County	Shoal Lake	RM	25
	Dawn	TP	26
	Mariposa	TP	27
Cape Breton County Halifax County Division No. 9	Cape Breton, Subd. B	SCM	28
	Halifax, Subd. E	SCM	29
	Portage la Prairie	RM	30
Carleton County Lunenburg County Brant County	Peel	PAR	31
	Lunenburg	MD	32
	Oakland	TP	33
Essex County Lennox County Simcoe County	Mersea	TP	34
	Ramsay	TP	35
	Mara	TP	36
Division No. 15 Division No. 5 Division No. 9	Hamiota	RM	37
	Elcapo No. 154	RM	38
	Portage la Prairie	RM	39
Carleton County Victoria County Division No. 11	Wakefield	PAR	40
	Mariposa	TP	41
	Parkland County No. 31	CM	42
Huron County Westmorland County Kootenay Boundary Regional District	Stephen	TP	43
	Moncton	PAR	44
	Kootenay Boundary, Subd. A	SRD	45
Antigonish County Perry Sound District Richmond County	Antigonish, Subd. A	SCM	46
	Foley	TP	47
	Richmond, Subd. A	SCM	48
Division No. 14 Central Coast Regional District Queens County	Improvement District No. 14	ID	49
	Central Coast, Subd. A	SRD	50
	Lot 58	LOT	51
Halifax County Cape Breton County Division No. 17	Halifax, Subd. D	SCM	52
	Cape Breton, Subd. B	SCM	53
	Ochre River	RM	54
Division No. 1 Division No. 17 Frontenac County	Division No. 1, Subd. G	SUN	55
	Ochre River	RM	56
	Oso	TP	57

Table 1. Unincorporated Places in Alphabetical Order, Showing Population and Location, for Canada, 1986.

(Based on 100% Data)

No.	Unincorporated Place Localité non constituée	Province	Population
1	Odell	New Brunswick - Nouveau-Brunswick	115
2	Odessa	Ontario	902
3	Ogden	Nova Scotia - Nouvelle-Écosse	17
4	Ogilvie	Nova Scotia - Nouvelle-Écosse	17
5	Ogoki	Ontario	152
6	Ohaton	Alberta	116
7	Ohio	Nova Scotia - Nouvelle-Écosse	137
8	Ohio	Nova Scotia - Nouvelle-Écosse	98
9	Ohio-du-Barachois	New Brunswick - Nouveau-Brunswick	112
10	Oil City	Ontario	278
11	Okanagan Centre	British Columbia - Colombie-Britannique	329
12	Okanagan Falls	British Columbia - Colombie-Britannique	1101
13	Okanagan Landing	British Columbia - Colombie-Britannique	905
14	Okanagan Terrace Trailer Park	British Columbia - Colombie-Britannique	81
15	Okla	Saskatchewan	34
16	Olalla	British Columbia - Colombie-Britannique	271
17	Old Altona	Manitoba	80
18	Old Barns	Nova Scotia - Nouvelle-Écosse	203
19	Old Bay Road	New Brunswick - Nouveau-Brunswick	81
20	Old Bonaventure	Newfoundland - Terre-Neuve	100
21	Old Chelsea	Quebec - Québec	438
22	Old Cinema	British Columbia - Colombie-Britannique	35
23	Old England	Manitoba	486
24	Old Entrance	Alberta	9
25	Old Harry	Quebec - Québec	100
26	Old Main Centre	Saskatchewan	7
27	Old Mill	Ontario	19
28	Old Remo	British Columbia - Colombie-Britannique	204
29	Old Ridge	New Brunswick - Nouveau-Brunswick	358
30	Old Shop	Newfoundland - Terre-Neuve	241
31	Old Town	Alberta	16
32	Old Woman River	Ontario	37
33	Oldham	Nova Scotia - Nouvelle-Écosse	105
34	Olinda	Ontario	426
35	Oliphant	Ontario	65
36	Oliver	Nova Scotia - Nouvelle-Écosse	109
37	Ompah	Ontario	223
38	Onanole	Manitoba	426
39	One Fifty Mile House	British Columbia - Colombie-Britannique	638
40	One Forty Mile House	British Columbia - Colombie-Britannique	59
41	One Forty One Mile House	British Columbia - Colombie-Britannique	26
42	One Forty Seven Mile House	British Columbia - Colombie-Britannique	25
43	Onefour	Alberta	31
44	Onion Lake	Saskatchewan	71
45	Onondaga	Ontario	95
46	Onslow	Nova Scotia - Nouvelle-Écosse	330
47	Onslow Mountain	Nova Scotia - Nouvelle-Écosse	673
48	Oona River	British Columbia - Colombie-Britannique	35
49	Ootischenia Flats	British Columbia - Colombie-Britannique	665
50	Ootsa Lake	British Columbia - Colombie-Britannique	34
51	Opal	Alberta	19
52	Opasatika	Ontario	450
53	Open Hall	Newfoundland - Terre-Neuve	75
54	Ophir	Ontario	17
55	Orange Corners	Ontario	127
56	Orange Hill	New Brunswick - Nouveau-Brunswick	72
57	Orangedale	Nova Scotia - Nouvelle-Écosse	154

< In - Dans
= See - Voir

Tableau 1. Localités non constituées en ordre alphabétique selon la population et la localisation, Canada, 1986.

(Basé sur les données intégrales)

Census Division - Division de recensement	Census Subdivision - Subdivision de recensement	CSD Type - Genre de SDR	N°
Victoria County	Gordon	PAR	1
Lennox and Addington County	Ernestown	TP	2
Guysborough County	Guysborough	MD	3
Kings County	Kings, Subd. A	SCM	4
Kenora District	Marten Falls 65	R	5
Division No. 10	Camrose County No. 22	CM	6
Antigonish County	Antigonish, Subd. A	SCM	7
Digby County	Clare	MD	8
Westmorland County	Shediac	PAR	9
Lambton County	Enniskillen	TP	10
Central Okanagan Regional District	Central Okanagan, Subd. A	SRD	11
Okanagan-Similkameen Regional District	Okanagan-Similkameen, Subd. A	SRD	12
North Okanagan Regional District	North Okanagan, Subd. B	SRD	13
North Okanagan Regional District	North Okanagan, Subd. B	SRD	14
Division No. 9	Hazel Dell No. 335	RM	15
Okanagan-Similkameen Regional District	Okanagan-Similkameen, Subd. B	SRD	16
Division No. 3	Rhineland	RM	17
Colchester County	Colchester, Subd. C	SCM	18
Charlotte County	Saint Stephen	PAR	19
Division No. 7	Division No. 7, Subd. J	SUN	20
Gatineau	Hull-Partie-Ouest	CT	21
Cariboo Regional District	Cariboo, Subd. A	SRD	22
Division No. 13	St. Andrews	RM	23
Division No. 14	Improvement District No. 14	ID	24
Îles-de-la-Médéleine	Grosse-Île	SD	25
Division No. 7	Excelsior No. 166	RM	26
Algoma District	Algoma, Unorganized, North Part	UNO	27
Kitimat-Stikine Regional District	Kitimat-Stikine, Subd. C	SRD	28
Charlotte County	Saint Stephen	PAR	29
Division No. 1	Division No. 1, Subd. Y	SUN	30
Division No. 17	Improvement District No. 17	ID	31
Bruce County	Eastnor	TP	32
Halifax County	Halifax, Subd. E	SCM	33
Essex County	Gosfield South	TP	34
Bruce County	Amabel	TP	35
Colchester County	Colchester, Subd. B	SCM	36
Frontenac County	Palmerston and North and South Canoto	TP	37
Division No. 15	Park (South)	LGD	38
Cariboo Regional District	Cariboo, Subd. B	SRD	39
Cariboo Regional District	Cariboo, Subd. B	SRD	40
Cariboo Regional District	Cariboo, Subd. B	SRD	41
Cariboo Regional District	Cariboo, Subd. B	SRD	42
Division No. 1	Cypress No. 1	MD	43
Division No. 17	Frenchman Butte No. 501	RM	44
Brant County	Onondaga	TP	45
Colchester County	Colchester, Subd. B	SCM	46
Colchester County	Colchester, Subd. B	SCM	47
Skeena-Queen Charlotte Regional District	Skeena-Queen Charlotte, Subd. A	SRD	48
Central Kootenay Regional District	Central Kootenay, Subd. A	SRD	49
Bulkley-Nechako Regional District	Bulkley-Nechako, Subd. C	SRD	50
Division No. 13	Thorhild County No. 7	CM	51
Dochrane District	Opasatika	TP	52
Division No. 7	Division No. 7, Subd. F	SUN	53
Algoma District	Algoma, Unorganized, North Part	UNO	54
Victoria County	Emily	TP	55
Saint John County	Saint Martins	PAR	56
Inverness County	Inverness, Subd. C	SCM	57

Table 1. Unincorporated Places in Alphabetical Order, Showing Population and Location, for Canada, 1986.

(Based on 100% Data)

No.	Unincorporated Place Localité non constituée	Province	Population
1	Orangedale East	Nova Scotia - Nouvelle-Écosse	31
2	Orcadia	Saskatchewan	21
3	Orchard View	Ontario	102
4	Ordze Park And Wye Road Garden	Alberta	75
5	Oregon	Nova Scotia - Nouvelle-Écosse	26
6	Orion	Alberta	11
7	Orkney	Ontario	68
8	Orkney	Saskatchewan	28
9	Orland	Ontario	98
10	Ormiston	Saskatchewan	81
11	Ormond	Ontario	19
12	Ormsby	Ontario	19
13	Oro Station	Ontario	130
14	Orr Lake	Ontario	143
15	Orrs Lake	Ontario	24
16	Orrville	Ontario	105
17	Orton	Alberta	62
18	Orton	Ontario	90
19	Ortonville	New Brunswick - Nouveau-Brunswick	38
20	Orwell	Ontario	251
21	Orwell	Prince Edward Island - Île-du-Prince-Édouard	121
22	Orwell Cove	Prince Edward Island - Île-du-Prince-Édouard	99
23	Osaca	Ontario	15
24	Osborne	Manitoba	23
25	Osborne Acres	Alberta	147
26	Osborne Corner	New Brunswick - Nouveau-Brunswick	36
27	Osborne Harbour	Nova Scotia - Nouvelle-Écosse	58
28	Osceola	Ontario	30
29	Osgoode Gardens	Ontario	186
30	Osnabruck Centre	Ontario	53
31	Oso	Ontario	17
32	Osoyoos West Estates	British Columbia - Colombie-Britannique	18
33	Osprey Lake	British Columbia - Colombie-Britannique	26
34	Ospringe	Ontario	70
35	Ostenfeld	Manitoba	64
36	Osterwick	Manitoba	133
37	Ostrander	Ontario	70
38	Ostrea Lake	Nova Scotia - Nouvelle-Écosse	182
39	Ostryhon Corners	Ontario	99
40	Ottawa Brook	Nova Scotia - Nouvelle-Écosse	52
41	Otter Brook	Nova Scotia - Nouvelle-Écosse	115
42	Otter Creek	Ontario	19
43	Otter Falls	Manitoba	17
44	Otter Lake	New Brunswick - Nouveau-Brunswick	95
45	Otter Lake	Quebec - Québec	663
46	Otterburne	Manitoba	204
47	Otterdale Estates	Ontario	217
48	Otterville	Ontario	665
49	Otthon	Saskatchewan	95
50	Oungre	Saskatchewan	53
51	Oustic	Ontario	40
52	Outer Cove	Newfoundland - Terre-Neuve	668
53	Outlet	Ontario	31
54	Outlet	Ontario	60
55	Outram	Nova Scotia - Nouvelle-Écosse	29
56	Outram	Saskatchewan	31
57	Ouvry	Ontario	28

< In - Dans
= See - Voir

Tableau 1. Localités non constituées en ordre alphabétique selon la population et la localisation, Canada, 1986.

(Basé sur les données intégrales)

Census Division - Division de recensement	Census Subdivision - Subdivision de recensement	CSD Type - Genre de SDR	N°
Inverness County Division No. 9 Ottawa-Carleton Regional Municipality	Inverness, Subd. C	SCM	1
	Orkney No. 244	RM	2
	Osgoode	TP	3
Division No. 11 Victoria County Division No. 1	Strathcona County No. 20	CM	4
	Victoria, Subd. A	SCM	5
	Forty Mile County No. 8	CM	6
Hamilton-Wentworth Regional Municipality Division No. 4 Northumberland County	Flamborough	T	7
	Val Marie No. 17	RM	8
	Brighton	TP	9
Division No. 3 Stormont, Dundas and Glengarry United Counties Hastings County	Excel No. 71	RM	10
	Winchester	TP	11
	Limerick	TP	12
Simcoe County Simcoe County Waterloo Regional Municipality	Oro	TP	13
	Medonte	TP	14
	North Dumfries	TP	15
Parry Sound District Division No. 3 Dufferin County	Christie	TP	16
	Willow Creek No. 26	MD	17
	East Garafraxa	TP	18
Victoria County Elgin County Queens County	Grand Falls	PAR	19
	Malahide	TP	20
	Lot 57	LOT	21
Queens County Northumberland County Division No. 10	Lot 57	LOT	22
	Hope	TP	23
	Macdonald	RM	24
Division No. 11 Albert County Shelburne County	Parkland County No. 31	CM	25
	Hillsborough	PAR	26
	Shelburne	MD	27
Renfrew County Ottawa-Carleton Regional Municipality Stormont, Dundas and Glengarry United Counties	Bromley	TP	28
	Osgoode	TP	29
	Osnabruck	TP	30
Frontenac County Okanagan-Similkameen Regional District Okanagan-Similkameen Regional District	Oso	TP	31
	Okanagan-Similkameen, Subd. B	SRD	32
	Okanagan-Similkameen, Subd. C	SRD	33
Wellington County Division No. 12 Division No. 3	Erin	TP	34
	Springfield	RM	35
	Stanley	RM	36
Oxford County Halifax County Niagara Regional Municipality	South-West Oxford	TP	37
	Halifax, Subd. F	SCM	38
	Mainfleet	TP	39
Victoria County Colchester County Hastings County	Victoria, Subd. B	SCM	40
	Colchester, Subd. C	SCM	41
	Hungerford	TP	42
Division No. 1 Saint John County Pontiac	Division No. 1, Unorganized	UNO	43
	Simonds	PAR	44
	Leslie, Clapham et Huddersfield	CU	45
Division No. 2 Leeds and Grenville United Counties Oxford County	De Salaberry	RM	46
	South Elmsley	TP	47
	Norwich	TP	48
Division No. 5 Division No. 2 Wellington County	Cana No. 214	RM	49
	Souris Valley No. 7	RM	50
	Eramosa	TP	51
Division No. 1 Leeds and Grenville United Counties Prince Edward County	St. John's Metropolitan Area	T	52
	Front of Leeds and Lansdowne	TP	53
	Athol	TP	54
Annapolis County Division No. 2 Kent County	Annapolis, Subd. B	SCM	55
	Cambria No. 6	RM	56
	Raleigh	TP	57

Table 1. Unincorporated Places in Alphabetical Order, Showing Population and Location, for Canada, 1986.

(Based on 100% Data)

No.	Unincorporated Place Localité non constituée	Province	Population
1	Overton	Nova Scotia - Nouvelle-Écosse	240
2	Owls Head Harbour	Nova Scotia - Nouvelle-Écosse	49
3	Owlseye	Alberta	20
4	Oxbow	New Brunswick - Nouveau-Brunswick	157
5	Oxdrift	Ontario	248
6	Oxford Centre	Ontario	119
7	Oxford Junction	Nova Scotia - Nouvelle-Écosse	173
8	Oxford Mills	Ontario	147
9	Oxford Station	Ontario	53
10	Oxley	Ontario	63
11	Oxtongue Lake	Ontario	70
12	Oyama	British Columbia - Colombie-Britannique	1332
13	Oyster Bay	British Columbia - Colombie-Britannique	234
14	Oyster Bed Bridge	Prince Edward Island - Île-du-Prince-Édouard	464
15	Oyster River	British Columbia - Colombie-Britannique	660
16	Pace Settlement	Nova Scotia - Nouvelle-Écosse	33
17	Pacific Shore Trailer Court	British Columbia - Colombie-Britannique	42
18	Pacific Subdivision	British Columbia - Colombie-Britannique	104
19	Packington	Quebec - Québec	75
20	Paddle Prairie	Alberta	41
21	Padoue	Quebec - Québec	175
22	Paincourt	Ontario	87
23	Painsec	New Brunswick - Nouveau-Brunswick	438
24	Pakenham	Ontario	351
25	Paldi	British Columbia - Colombie-Britannique	65
26	Palling	British Columbia - Colombie-Britannique	227
27	Palmarolle	Quebec - Québec	667
28	Palmer Rapids	Ontario	295
29	Palmer Road	Prince Edward Island - Île-du-Prince-Édouard	141
30	Palmyra	Ontario	35
31	Pambrun	Saskatchewan	88
32	Pamela Lake	Ontario	26
33	Pancake Bay	Ontario	29
34	Panmure Island	Prince Edward Island - Île-du-Prince-Édouard	50
35	Panorama Acres	Alberta	41
36	Panorama Heights	Alberta	118
37	Panorama Trailer Court	British Columbia - Colombie-Britannique	200
38	Paquette	Ontario	100
39	Paradise	Newfoundland - Terre-Neuve	80
40	Paradise	Nova Scotia - Nouvelle-Écosse	186
41	Paradise Estates	Alberta	36
42	Paradise Point	Ontario	143
43	Paradise Resort	Alberta	11
44	Paradise River	Newfoundland - Terre-Neuve	89
45	Paradise Valley	British Columbia - Colombie-Britannique	197
46	Paradise Valley Trailer Court	British Columbia - Colombie-Britannique	108
47	Parc-D'Avignon	Quebec - Québec	290
48	Parham	Ontario	175
49	Park Corner	Prince Edward Island - Île-du-Prince-Édouard	30
50	Park Head	Ontario	88
51	Park Siding	British Columbia - Colombie-Britannique	31
52	Parkbeg	Saskatchewan	40
53	Parkdale	Nova Scotia - Nouvelle-Écosse	70
54	Parke Ranch	British Columbia - Colombie-Britannique	12
55	Parker Ridge	Alberta	100
56	Parker Ridge	New Brunswick - Nouveau-Brunswick	108
57	Parkers Cove	Nova Scotia - Nouvelle-Écosse	393

< In - Dans
= See - Voir

Tableau 1. Localités non constituées en ordre alphabétique selon la population et la localisation, Canada, 1986.

(Basé sur les données intégrales)

Census Division - Division de recensement	Census Subdivision - Subdivision de recensement	CSD Type - Genre de SDR	N°
Yarmouth County	Yarmouth	MD	1
Halifax County	Halifax, Subd. F	SCM	2
Division No. 12	St. Paul County No. 19	CM	3
Victoria County	Lorne	PAR	4
Kenora District	Kenora, Unorganized	UNO	5
Oxford County	Norwich	TP	6
Cumberland County	Cumberland, Subd. B	SCM	7
Leeds and Grenville United Counties	Oxford (On Rideau)	TP	8
Leeds and Grenville United Counties	Oxford (On Rideau)	TP	9
Essex County	Colchester South	TP	10
Haliburton County	Sherborne and Others	TP	11
Central Okanagan Regional District	Central Okanagan, Subd. A	SRD	12
Comox-Strathcona Regional District	Comox-Strathcona, Subd. B	SRD	13
Queens County	Lot 24	LOT	14
Comox-Strathcona Regional District	Comox-Strathcona, Subd. B	SRD	15
Halifax County	Halifax, Subd. G	SCM	16
Nanaimo Regional District	Nanaimo, Subd. B	SRD	17
Peace River-Liard Regional District	Peace River-Liard, Subd. B	SRD	18
Témiscouata	Packington	P	19
Division No. 17	Improvement District No. 22	ID	20
Matapédia	Padoue	P	21
Kent County	Dover	TP	22
Westmorland County	Moncton	PAR	23
Lanark County	Pakenham	TP	24
Cowichan Valley Regional District	Cowichan Valley, Subd. A	SRD	25
Bulkley-Nechako Regional District	Bulkley-Nechako, Subd. C	SRD	26
Abitibi	Palmarolle	SD	27
Renfrew County	Raglan	TP	28
Prince County	Lot 2	LOT	29
Kent County	Drford	TP	30
Division No. 3	Whiska Creek No. 106	RM	31
Thunder Bay District	Thunder Bay, Unorganized	UNO	32
Algoma District	Algoma, Unorganized, North Part	UNO	33
Kings County	Lot 61	LOT	34
Division No. 11	Leduc County No. 25	CM	35
Division No. 11	Parkland County No. 31	CM	36
Cariboo Regional District	Cariboo, Subd. B	SRD	37
Essex County	Colchester North	TP	38
Division No. 8	Division No. 8, Subd. E	SUN	39
Annapolis County	Annapolis, Subd. B	SCM	40
Division No. 13	Lac Ste. Anne County No. 28	CM	41
Simcoe County	Tay	TP	42
Division No. 10	Camrose County No. 22	CM	43
Division No. 10	Division No. 10, Subd. B	SUN	44
Powell River Regional District	Powell River, Subd. A	SRD	45
Powell River Regional District	Powell River, Subd. A	SRD	46
Huntingdon	Hinchinbrook	CT	47
Frontenac County	Hinchinbrooke	TP	48
Queens County	Lot 20	LOT	49
Bruce County	Amabel	TP	50
Kootenay Boundary Regional District	Kootenay Boundary, Subd. A	SRD	51
Division No. 7	Wheatlands No. 163	RM	52
Lunenburg County	Lunenburg	MD	53
Thompson-Nicola Regional District	Thompson-Nicola, Subd. D	SRD	54
Division No. 11	Strathcona County No. 20	CM	55
York County	Stanley	PAR	56
Annapolis County	Annapolis, Subd. A	SCM	57

Table 1. Unincorporated Places in Alphabetical Order, Showing Population and Location, for Canada, 1986.

(Based on 100% Data)

No.	Unincorporated Place Localité non constituée	Province	Population
1	Parkerview	Saskatchewan	12
2	Parkhill Estates	Ontario	134
3	Parkindale	New Brunswick - Nouveau-Brunswick	79
4	Parkland	Alberta	56
5	Parkland	Saskatchewan	2
6	Parkland Heights	Alberta	12
7	Parklane Acres	Alberta	18
8	Parkman	Saskatchewan	12
9	Parkview	Saskatchewan	11
10	Parkview Estates	Alberta	41
11	Parkview Ridge	Alberta	62
12	Parkville Trailer Park	British Columbia - Colombie-Britannique	102
13	Parkwood Place	Alberta	125
14	Parmac Point	Alberta	9
15	Parry	Saskatchewan	48
16	Parson	British Columbia - Colombie-Britannique	169
17	Partridge Heights	Alberta	87
18	Partridge Hill	Alberta	19
19	Partridge Place	Alberta	20
20	Paso Valley Subdivision	Alberta	52
21	Paspébiac-Est	Quebec - Québec	281
22	Paspébiac-Ouest	Quebec - Québec	748
23	Pasqua	Saskatchewan	26
24	Pasqua Lake	Saskatchewan	87
25	Pass Creek	British Columbia - Colombie-Britannique	44
26	Pass Creek Park	British Columbia - Colombie-Britannique	92
27	Pass Lake	Ontario	78
28	Passekeag	New Brunswick - Nouveau-Brunswick	206
29	Passmore	British Columbia - Colombie-Britannique	40
30	Paswegin	Saskatchewan	19
31	Paterson Park	Alberta	59
32	Pathlow	Saskatchewan	44
33	Patricia	Alberta	94
34	Patricia Estates	Alberta	16
35	Patricia Hills	Alberta	64
36	Patrick's Cove	Newfoundland - Terre-Neuve	151
37	Patrieville	New Brunswick - Nouveau-Brunswick	65
38	Patterson	New Brunswick - Nouveau-Brunswick	37
39	Patterson Siding	New Brunswick - Nouveau-Brunswick	65
40	Paudash	Ontario	386
41	Paul Lake	British Columbia - Colombie-Britannique	218
42	Paulson Pasture	Alberta	20
43	Paxton Valley	British Columbia - Colombie-Britannique	40
44	Paynes Mills	Ontario	96
45	Peace Hills Heights	Alberta	112
46	Peace Point	Alberta	21
47	Peace Cliff Estates	British Columbia - Colombie-Britannique	305
48	Peacock Point	Ontario	141
49	Peakes	Prince Edward Island - Île-du-Prince-Édouard	73
50	Peakes Road	Prince Edward Island - Île-du-Prince-Édouard	26
51	Pearl	Ontario	89
52	Pearsonville	New Brunswick - Nouveau-Brunswick	39
53	Pebble Beach	British Columbia - Colombie-Britannique	163
54	Pebble Beach	Ontario	252
55	Pebble Court	Alberta	24
56	Peck Lake	Saskatchewan	9
57	Pedley	Alberta	31

< In - Dans
= See - Voir

Tableau 1. Localités non constituées en ordre alphabétique selon la population et la localisation, Canada, 1986.

(Basé sur les données intégrales)

Census Division Division de recensement	Census Subdivision Subdivision de recensement	CSD Type - Genre de SDR	N°
Division No. 9 Peterborough County Albert County	Garry No. 245	RM	1
	Otonabee	TP	2
	Elgin	PAR	3
Division No. 3 Division No. 17 Division No. 11	Willow Creek No. 26	MD	4
	Greenfield No. 529	RM	5
	Parkland County No. 31	CM	6
Division No. 11 Division No. 1 Division No. 7	Parkland County No. 31	CM	7
	Walpole No. 92	RM	8
	Marquis No. 191	RM	9
Division No. 11 Division No. 11 Nanaimo Regional District	Parkland County No. 31	CM	10
	Strathcona County No. 20	CM	11
	Nanaimo, Subd. B	SRD	12
Division No. 11 Division No. 11 Division No. 2	Strathcona County No. 20	CM	13
	Parkland County No. 31	CM	14
	Caledonia No. 99	RM	15
Columbia-Shuswap Regional District Division No. 11 Division No. 11	Columbia-Shuswap, Subd. A	SRD	16
	Parkland County No. 31	CM	17
	Strathcona County No. 20	CM	18
Division No. 11 Division No. 11 Bonaventure	Parkland County No. 31	CM	19
	Strathcona County No. 20	CM	20
	Hope	CT	21
Bonaventure Division No. 7 Division No. 6	Paspébiac-Ouest	SD	22
	Moose Jaw No. 161	RM	23
	North Qu'Appelle No. 187	RM	24
Central Kootenay Regional District Central Kootenay Regional District Thunder Bay District	Central Kootenay, Subd. A	SRD	25
	Central Kootenay, Subd. A	SRD	26
	Shuniah	TP	27
Kings County Central Kootenay Regional District Division No. 10	Norton	PAR	28
	Central Kootenay, Subd. B	SRD	29
	Lakeview No. 337	RM	30
Division No. 11 Division No. 15 Division No. 2	Leduc County No. 25	CM	31
	Flett's Springs No. 429	RM	32
	Newell County No. 4	CM	33
Division No. 11 Division No. 11 Division No. 1	Strathcona County No. 20	CM	34
	Parkland County No. 31	CM	35
	Division No. 1, Subd. C	SUN	36
Madawaska County Queens County Northumberland County	Saint-Jacques	PAR	37
	Petersville	PAR	38
	Newcastle	PAR	39
Hastings County Thompson-Nicola Regional District Division No. 8	Faraday	TP	40
	Thompson-Nicola, Subd. B	SRD	41
	Ponoka County No. 3	CM	42
Thompson-Nicola Regional District Elgin County Division No. 11	Thompson-Nicola, Subd. E	SRD	43
	Southwold	TP	44
	Hetaskiwin County No. 10	CM	45
Division No. 16 Okanagan-Similkameen Regional District Haldimand-Norfolk Regional Municipality	Improvement District No. 24	ID	46
	Okanagan-Similkameen, Subd. A	SRD	47
	Nanticoke	C	48
Kings County Kings County Thunder Bay District	Lot 38	LOT	49
	Lot 52	LOT	50
	Shuniah	TP	51
Kings County Powell River Regional District Northumberland County	Studholm	PAR	52
	Powell River, Subd. A	SRD	53
	Hamilton	TP	54
Division No. 11 Division No. 17 Division No. 14	Strathcona County No. 20	CM	55
	Loon Lake No. 561	RM	56
	Improvement District No. 14	ID	57

Table 1. Unincorporated Places in Alphabetical Order, Showing Population and Location, for Canada, 1986.

(Based on 100% Data)

No.	Unincorporated Place Localité non constituée	Province	Population
1	Peebles	Saskatchewan	33
2	Peel	New Brunswick - Nouveau-Brunswick	89
3	Peerless	Saskatchewan	15
4	Peerless Lake	Alberta	253
5	Peers	Alberta	138
6	Peesane	Saskatchewan	18
7	Peffers	Ontario	24
8	Peggys Cove	Nova Scotia - Nouvelle-Écosse	47
9	Pelican Bay	Manitoba	35
10	Pelican Mountain	Alberta	121
11	Pelican Point	Alberta	17
12	Pelican Point	Saskatchewan	32
13	Pelican Rapids	Manitoba	180
14	Pelletiers Mill	New Brunswick - Nouveau-Brunswick	206
15	Pelly Crossing	Yukon	177
16	Pelmo Park	Ontario	27
17	Pemberton Ridge	New Brunswick - Nouveau-Brunswick	13
18	Pembroke	New Brunswick - Nouveau-Brunswick	62
19	Pembroke	Nova Scotia - Nouvelle-Écosse	74
20	Pembroke	Nova Scotia - Nouvelle-Écosse	160
21	Pembroke	Prince Edward Island - Île-du-Prince-Édouard	27
22	Pemmican Portage	Saskatchewan	106
23	Pendant D'Oreille	Alberta	27
24	Pendleton	Ontario	116
25	Pendleton Bay	British Columbia - Colombie-Britannique	32
26	Pennask Lake	British Columbia - Colombie-Britannique	11
27	Pennfield	New Brunswick - Nouveau-Brunswick	457
28	Pennfield Ridge	New Brunswick - Nouveau-Brunswick	204
29	Pennfield Station	New Brunswick - Nouveau-Brunswick	105
30	Penniac	New Brunswick - Nouveau-Brunswick	435
31	Penny	British Columbia - Colombie-Britannique	32
32	Penridge Estates	Alberta	77
33	Pentz	Nova Scotia - Nouvelle-Écosse	115
34	Penville	Ontario	37
35	Peony Farm	Manitoba	350
36	Peoria	Alberta	12
37	Percé	Quebec - Québec	424
38	Percival	Saskatchewan	22
39	Percy Boom	Ontario	86
40	Pereaux	Nova Scotia - Nouvelle-Écosse	189
41	Perivale	Ontario	44
42	Perkinsfield	Ontario	266
43	Perotte	Nova Scotia - Nouvelle-Écosse	51
44	Perron	Quebec - Québec	17
45	Perry Point	New Brunswick - Nouveau-Brunswick	39
46	Perry Siding	British Columbia - Colombie-Britannique	73
47	Perry's Cove	Newfoundland - Terre-Neuve	137
48	Perrytown	Ontario	49
49	Perth Road	Ontario	142
50	Peter Burn Estate	Alberta	196
51	Peters Mills	New Brunswick - Nouveau-Brunswick	65
52	Peters Road	Prince Edward Island - Île-du-Prince-Édouard	169
53	Petersburg	Ontario	420
54	Petersfield	Manitoba	190
55	Petersfield Park	Manitoba	42
56	Peterson	Saskatchewan	17
57	Peterson's Trailer Court	New Brunswick - Nouveau-Brunswick	138

< In - Dans
= See - Voir

Tableau 1. Localités non constituées en ordre alphabétique selon la population et la localisation, Canada, 1986.

(Basé sur les données intégrales)

Census Division - Division de recensement	Census Subdivision - Subdivision de recensement	CSD Type - Genre de SDR	N°
Division No. 5	Chester No. 125	RM	1
Carleton County	Peel	PAR	2
Division No. 17	Beaver River No. 622	RM	3
Division No. 17	Improvement District No. 17	ID	4
Division No. 14	Improvement District No. 14	ID	5
Division No. 14	Bjorkdale No. 426	RM	6
Perth County	Mornington	TP	7
Halifax County	Halifax, Subd. B	SCM	8
Division No. 13	St. Andrews	RM	9
Division No. 17	Improvement District No. 17	ID	10
Division No. 10	Camrose County No. 22	CM	11
Division No. 6	McKillop No. 220	RM	12
Division No. 19	Division No. 19, Unorganized	UNO	13
Madawaska County	Saint-François	PAR	14
Yukon	Pelly Crossing	SET	15
Northumberland County	Hope	TP	16
York County	North Lake	PAR	17
Carleton County	Northampton	PAR	18
Hants County	West Hants	MD	19
Yarmouth County	Yarmouth	MD	20
Kings County	Lot 63	LOT	21
Division No. 18	Division No. 18, Unorganized	UNO	22
Division No. 1	Forty Mile County No. 8	CM	23
Prescott and Russell United Counties	South Plantagenet	TP	24
Bulkley-Nechako Regional District	Bulkley-Nechako, Subd. C	SRD	25
Thompson-Nicola Regional District	Thompson-Nicola, Subd. C	SRD	26
Charlotte County	Pennfield	PAR	27
Charlotte County	Pennfield	PAR	28
York County	Saint Marys	PAR	29
Fraser-Fort George Regional District	Fraser-Fort George, Subd. A	SRD	30
Division No. 11	Strathcona County No. 20	CM	31
Lunenburg County	Lunenburg	MD	32
Simcoe County	Tecumseth	TP	33
Division No. 9	Portage la Prairie	RM	34
Division No. 19	Improvement District No. 19	ID	35
Gaspé-Est	Percé	V	36
Division No. 5	Willowdale No. 153	RM	37
Northumberland County	Seymour	TP	38
Kings County	Kings, Subd. B	SCM	39
Manitoulin District	Manitoulin, Unorganized, Centre Part	UNO	40
Simcoe County	Tiny	TP	41
Annapolis County	Annapolis, Subd. A	SCM	42
Abitibi	Val-Senneville	SD	43
Kings County	Kingston	PAR	44
Central Kootenay Regional District	Central Kootenay, Subd. B	SRD	45
Division No. 1	Division No. 1, Subd. H	SUN	46
Northumberland County	Hope	TP	47
Frontenac County	Loughborough	TP	48
Division No. 11	Parkland County No. 31	CM	49
Kent County	Richibucto	PAR	50
Kings County	Lot 63	LOT	51
Waterloo Regional Municipality	Wilmot	TP	52
Division No. 13	St. Andrews	RM	53
Division No. 15	St. Andrews	RM	54
York County	St. Andrews	RM	55
	Bayne No. 371	RM	56
	New Maryland	PAR	57

Table 1. Unincorporated Places in Alphabetical Order, Showing Population and Location, for Canada, 1986.

(Based on 100% Data)

No.	Unincorporated Place Localité non constituée	Province	Population
1	Peterville	Prince Edward Island - Île-du-Prince-Édouard	44
2	Petherick	Ontario	55
3	Petherton	Ontario	6
4	Petit Coteau-des-Hetres	Quebec - Québec	58
5	Petit Forte	Newfoundland - Terre-Neuve	114
6	Petit Pre	New Brunswick - Nouveau-Brunswick	73
7	Petit Shippegan	New Brunswick - Nouveau-Brunswick	149
8	Petit Tracadie	New Brunswick - Nouveau-Brunswick	104
9	Petit-Cap	New Brunswick - Nouveau-Brunswick	580
10	Petit-Chockpish	New Brunswick - Nouveau-Brunswick	17
11	Petit-de-Grat	Nova Scotia - Nouvelle-Écosse	509
12	Petit-de-Grat South	Nova Scotia - Nouvelle-Écosse	68
13	Petit-Étang	Nova Scotia - Nouvelle-Écosse	357
14	Petit-Gaspereau	New Brunswick - Nouveau-Brunswick	96
15	Petit-Lac-Brompton	Quebec - Québec	142
16	Petit-Ouest	New Brunswick - Nouveau-Brunswick	50
17	Petit-Paquetville	New Brunswick - Nouveau-Brunswick	288
18	Petit-Rocher-Sud	New Brunswick - Nouveau-Brunswick	486
19	Petite Rivière	Nova Scotia - Nouvelle-Écosse	269
20	Petite-Aldouane < Aldouane	New Brunswick - Nouveau-Brunswick	
21	Petite-Anse	Quebec - Québec	153
22	Petite-Baie	Quebec - Québec	62
23	Petite-Lameque	New Brunswick - Nouveau-Brunswick	410
24	Petite-Rivière-de-L'Île	New Brunswick - Nouveau-Brunswick	515
25	Petite-Tourelle	Quebec - Québec	410
26	Petites	Newfoundland - Terre-Neuve	102
27	Petits-Méchins	Quebec - Québec	154
28	Petley	Newfoundland - Terre-Neuve	219
29	Pettigrew Settlement	Nova Scotia - Nouvelle-Écosse	20
30	Petty Harbour	Newfoundland - Terre-Neuve	263
31	Phelpston	Ontario	118
32	Phillipville	Ontario	91
33	Phillips Head	Newfoundland - Terre-Neuve	250
34	Phillipsburg	Ontario	70
35	Phillipston	Ontario	26
36	Phillipstown	New Brunswick - Nouveau-Brunswick	26
37	Phlmar	Ontario	36
38	Phinneys Cove	Nova Scotia - Nouvelle-Écosse	39
39	Pibroch	Alberta	87
40	Picanoc	Quebec - Québec	49
41	Picardville	Alberta	217
42	Piccadilly	Newfoundland - Terre-Neuve	679
43	Piccadilly	Ontario	79
44	Pick Eyes	Newfoundland - Terre-Neuve	42
45	Pickerel Lake	Ontario	11
46	Pickerel Point	Ontario	100
47	Pictou Island	Nova Scotia - Nouvelle-Écosse	45
48	Pictou Landing	Nova Scotia - Nouvelle-Écosse	447
49	Pied-du-Lac	Quebec - Québec	78
50	Piedmont	Nova Scotia - Nouvelle-Écosse	40
51	Piercemont	New Brunswick - Nouveau-Brunswick	30
52	Pierces Corners	Ontario	22
53	Pierson	Manitoba	252
54	Pigeon Cove	Newfoundland - Terre-Neuve	77
55	Pigeon Hill	New Brunswick - Nouveau-Brunswick	532
56	Pigeon Hill	Quebec - Québec	39
57	Pigeon Mountain	Alberta	29

< In - Dans
= See - Voir

Tableau 1. Localités non constituées en ordre alphabétique selon la population et la localisation, Canada, 1986.

(Basé sur les données intégrales)

Census Division - Division de recensement	Census Subdivision - Subdivision de recensement	CSD Type - Genre de SDR	N°
Prince County	Lot 1	LOT	1
Northumberland County	Seymour	TP	2
Wellington County	Arthur	TP	3
Argenteuil	Saint-André-d'Argenteuil	P	4
Division No. 2	Division No. 2, Subd. C	SUN	5
Westmorland County	Shediac	PAR	6
Gloucester County	Shippagan	PAR	7
Gloucester County	Saumarez	PAR	8
Westmorland County	Botsford	PAR	9
Kent County	Richibucto	PAR	10
Richmond County	Richmond, Subd. C	SCM	11
Richmond County	Richmond, Subd. C	SCM	12
Inverness County	Inverness, Subd. A	SCM	13
Gloucester County	Saumarez	PAR	14
Richmond	Saint-Denis-de-Brompton	P	15
Restigouche County	Grimmer	PAR	16
Gloucester County	Paquetville	PAR	17
Gloucester County	Beresford	PAR	18
Lunenburg County	Lunenburg	MD	19
Gaspé-Est	Cloridorme	CT	20
Îles-de-la-Madeleine	Havre-aux-Maisons	SD	21
Gloucester County	Shippagan	PAR	22
Gloucester County	Shippagan	PAR	23
Gaspé-Ouest	Tourelle	SD	24
Division No. 3	Division No. 3, Subd. J	SUN	25
Matane	Méchins	SD	26
Division No. 7	Division No. 7, Subd. L	SUN	27
Cumberland County	Cumberland, Subd. A	SCM	28
Division No. 4	Division No. 4, Subd. C	SUN	29
Simcoe County	Flos	TP	30
Leeds and Grenville United Counties	Bastard and South Burgess	TP	31
Division No. 8	Division No. 8, Subd. E	SUN	32
Waterloo Regional Municipality	Wilnot	TP	33
Hastings County	Thurlow	TP	34
Queens County	Johnston	PAR	35
Northumberland County	Seymour	TP	36
Annapolis County	Annapolis, Subd. A	SCM	37
Division No. 13	Westlock No. 92	MD	38
Gatineau	Wright	CT	39
Division No. 13	Westlock No. 92	MD	40
Division No. 4	Division No. 4, Subd. E	SUN	41
Frontenac County	Portland	TP	42
Division No. 1	Division No. 1, Subd. L	SUN	43
Perry Sound District	Armour	TP	44
Victoria County	Fenelon	TP	45
Pictou County	Pictou, Subd. A	SCM	46
Pictou County	Pictou, Subd. C	SCM	47
Témiscouata	Rivière-Bleue	SD	48
Pictou County	Pictou, Subd. C	SCM	49
Carleton County	Kent	PAR	50
Ottawa-Carleton Regional Municipality	Rideau	TP	51
Division No. 5	Edward	RM	52
Division No. 9	Division No. 9, Subd. C	SUN	53
Gloucester County	Shippagan	PAR	54
Missisquoi	Saint-Armand-Ouest	P	55
Division No. 15	Improvement District No. 8	ID	56

Table 1. Unincorporated Places in Alphabetical Order, Showing Population and Location, for Canada, 1986.

(Based on 100% Data)

No.	Unincorporated Place Localité non constituée	Province	Population
1	Pigott Lake	Nova Scotia - Nouvelle-Écosse	80
2	Pika Trailer Court	British Columbia - Colombie-Britannique	180
3	Pike Bay	Ontario	99
4	Pike Lake	Saskatchewan	38
5	Pikes Arm	Newfoundland - Terre-Neuve	114
6	Pikwitonei	Manitoba	161
7	Pilot Mountain Subdivision	Yukon	85
8	Pinawa Bay	Manitoba	37
9	Pincher Station	Alberta	34
10	Pinchgut Lake	Newfoundland - Terre-Neuve	34
11	Pinder	New Brunswick - Nouveau-Brunswick	58
12	Pine Acres	Ontario	165
13	Pine Cove Subdivision	Saskatchewan	13
14	Pine Crest Subdivision	Nova Scotia - Nouvelle-Écosse	176
15	Pine Dale Subdivision	Alberta	70
16	Pine Dock	Manitoba	82
17	Pine Falls	Manitoba	831
18	Pine Glen	New Brunswick - Nouveau-Brunswick	418
19	Pine Grove	Nova Scotia - Nouvelle-Écosse	113
20	Pine Grove Acres	Alberta	126
21	Pine Grove Estates	Manitoba	20
22	Pine Grove Subdivision	Ontario	297
23	Pine Grove Trailer Court	Nova Scotia - Nouvelle-Écosse	66
24	Pine Haven	Saskatchewan	33
25	Pine Hills Mobile Home Park	British Columbia - Colombie-Britannique	64
26	Pine Island	Ontario	20
27	Pine Lane Trailer Court	Alberta	179
28	Pine Lodge	Quebec - Québec	21
29	Pine Point	Ontario	54
30	Pine Ridge	New Brunswick - Nouveau-Brunswick	37
31	Pine Ridge	New Brunswick - Nouveau-Brunswick	148
32	Pine Ridge Estates	British Columbia - Colombie-Britannique	326
33	Pine Ridge Trailer Park	Ontario	22
34	Pine Ridge Village Trailer Park	Manitoba	553
35	Pine River	Manitoba	299
36	Pine River	Ontario	43
37	Pine River Subdivision	Ontario	10
38	Pine Shadows	Alberta	136
39	Pine Springs	British Columbia - Colombie-Britannique	20
40	Pine Springs	Ontario	18
41	Pine Trailer Court	British Columbia - Colombie-Britannique	94
42	Pine Tree	Nova Scotia - Nouvelle-Écosse	307
43	Pine Valley	British Columbia - Colombie-Britannique	223
44	Pine Valley Acres Subdivision	Alberta	86
45	Pine Wood Hill	Nova Scotia - Nouvelle-Écosse	81
46	Pineal Lake	Ontario	84
47	Pineau	New Brunswick - Nouveau-Brunswick	198
48	Pinebrook	Alberta	110
49	Pinebrook	Alberta	24
50	Pinecrest Heights	New Brunswick - Nouveau-Brunswick	38
51	Pinecrest Mobile Home Park	British Columbia - Colombie-Britannique	39
52	Pinegrove	Ontario	140
53	Pinegrove Trailer Park	British Columbia - Colombie-Britannique	55
54	Pinehurst	Nova Scotia - Nouvelle-Écosse	182
55	Pineridge Downs	Alberta	106
56	Pineridge Estates	British Columbia - Colombie-Britannique	16
57	Pines Cove	Newfoundland - Terre-Neuve	122

< In - Dans
= See - Voir

Tableau 1. Localités non constituées en ordre alphabétique selon la population et la localisation, Canada, 1986.

(Basé sur les données intégrales)

Census Division Division de recensement	Census Subdivision Subdivision de recensement	CSD Type Genre de SDR	N°
Hants County	East Hants	MD	1
Bulkley-Nechako Regional District	Bulkley-Nechako, Subd. B	SRD	2
Bruce County	Eastnor	TP	3
Division No. 12	Vanscoy No. 345	RM	4
Division No. 8	Division No. 8, Subd. H	SUN	5
Division No. 22	Division No. 22, Unorganized	UNO	6
Yukon	Yukon, Unorganized	UNO	7
Division No. 1	Lac du Bonnet	RM	8
Division No. 3	Pincher Creek No. 9	MD	9
Division No. 5	Division No. 5, Subd. C	SUN	10
York County	Southampton	PAR	11
Northumberland County	Murray	TP	12
Division No. 17	Loon Lake No. 561	RM	13
Kings County	Kings, Subd. B	SCM	14
Division No. 14	Improvement District No. 14	ID	15
Division No. 19	Division No. 19, Unorganized	UNO	16
Division No. 1	Division No. 1, Unorganized	UNO	17
Albert County	Coverdale	PAR	18
Lunenburg County	Lunenburg	MD	19
Division No. 11	Strathcona County No. 20	CM	20
Division No. 1	Alexander	LGD	21
Haldimand-Norfolk Regional Municipality	Delhi	TP	22
Pictou County	Pictou, Subd. B	SCM	23
Division No. 15	Buckland No. 491	RM	24
Central Okanagan Regional District	Peachland	DM	25
Algomá District	Tarbutt and Tarbutt Additional	TP	26
Division No. 16	Improvement District No. 18 (Part)	ID	27
Pontiac	Bristol	CT	28
Durham Regional Municipality	Scugog	TP	29
Kent County	Weldford	PAR	30
York County	New Maryland	PAR	31
Central Okanagan Regional District	Tsinstikeptum 9	R	32
Kenora District	Ear Falls	TP	33
Division No. 13	St. Clements	RM	34
Division No. 20	Mountain (South)	LGD	35
Bruce County	Huron	TP	36
Dufferin County	Mulmur	TP	37
Division No. 14	Improvement District No. 14	ID	38
Central Kootenay Regional District	Central Kootenay, Subd. B	SRD	39
Haliburton County	Stanhope	TP	40
East Kootenay Regional District	East Kootenay, Subd. B	SRD	41
Pictou County	Pictou, Subd. C	SCM	42
Cariboo Regional District	Cariboo, Subd. B	SRD	43
Division No. 11	Parkland County No. 31	CM	44
Hants County	East Hants	MD	45
Sudbury District	Sudbury, Unorganized, North Part	UNO	46
Kent County	Acadieville	PAR	47
Division No. 6	Rocky View No. 44	MD	48
Division No. 13	Thorhild County No. 7	CM	49
York County	Kingsclear	PAR	50
Central Okanagan Regional District	Central Okanagan, Subd. A	SRD	51
Renfrew County	McNab	TP	52
Thompson-Nicola Regional District	Thompson-Nicola, Subd. A	SRD	53
Lunenburg County	Lunenburg	MD	54
Division No. 11	Metaskiwin County No. 10	CM	55
Central Kootenay Regional District	Central Kootenay, Subd. B	SRD	56
Division No. 9	Division No. 9, Subd. C	SUN	57

Table 1. Unincorporated Places in Alphabetical Order, Showing Population and Location, for Canada, 1986.

(Based on 100% Data)

No.	Unincorporated Place Localité non constituée	Province	Population
1	Pinetree Estates	Ontario	16
2	Pinette	Prince Edward Island - Île-du-Prince-Édouard	43
3	Pinevale	Nova Scotia - Nouvelle-Écosse	89
4	Pineville	New Brunswick - Nouveau-Brunswick	314
5	Pinewood Estates	Alberta	38
6	Pinewood Subdivision	Alberta	43
7	Pinewood Subdivision	British Columbia - Colombie-Britannique	33
8	Piney	Manitoba	71
9	Pink Mountain	British Columbia - Colombie-Britannique	19
10	Pinkerton	Ontario	121
11	Pinkneys Point	Nova Scotia - Nouvelle-Écosse	287
12	Pinnacles	British Columbia - Colombie-Britannique	172
13	Pinsents Arm	Newfoundland - Terre-Neuve	63
14	Pioneer	Alberta	129
15	Pioneer Trailer Park	Ontario	119
16	Pipers Cove	Nova Scotia - Nouvelle-Écosse	14
17	Pipestone	Alberta	40
18	Pipestone	Manitoba	185
19	Pipin	Saskatchewan	94
20	Pirates Glen	Ontario	48
21	Pirouge	New Brunswick - Nouveau-Brunswick	57
22	Pisquid	Prince Edward Island - Île-du-Prince-Édouard	19
23	Pisquid West	Prince Edward Island - Île-du-Prince-Édouard	51
24	Pittston	Ontario	34
25	Piusville	Prince Edward Island - Île-du-Prince-Édouard	150
26	Pixeland	Manitoba	10
27	Place Verte	Saskatchewan	34
28	Place-Jean-Comtois	Quebec - Québec	296
29	Place-Lepack	Quebec - Québec	68
30	Plainfield	Nova Scotia - Nouvelle-Écosse	175
31	Plainfield	Ontario	96
32	Plainville	Ontario	19
33	Plaister Mines	Nova Scotia - Nouvelle-Écosse	11
34	Plateau	Nova Scotia - Nouvelle-Écosse	506
35	Plattsville	Ontario	571
36	Playmor Junction	British Columbia - Colombie-Britannique	29
37	Plaza Mobile Home Park	Saskatchewan	48
38	Pleasant Bay	Nova Scotia - Nouvelle-Écosse	297
39	Pleasant Camp	British Columbia - Colombie-Britannique	15
40	Pleasant Grove	Prince Edward Island - Île-du-Prince-Édouard	253
41	Pleasant Harbour	Nova Scotia - Nouvelle-Écosse	106
42	Pleasant Height Subdivision	Nova Scotia - Nouvelle-Écosse	52
43	Pleasant Heights	Saskatchewan	106
44	Pleasant Hill	Nova Scotia - Nouvelle-Écosse	105
45	Pleasant Hill Subdivision	Alberta	43
46	Pleasant Lake	Nova Scotia - Nouvelle-Écosse	223
47	Pleasant Point	Nova Scotia - Nouvelle-Écosse	57
48	Pleasant Point	Nova Scotia - Nouvelle-Écosse	29
49	Pleasant Point	Ontario	350
50	Pleasant Point	Ontario	248
51	Pleasant Point Subdivision	New Brunswick - Nouveau-Brunswick	84
52	Pleasant Ridge	New Brunswick - Nouveau-Brunswick	34
53	Pleasant Ridge	New Brunswick - Nouveau-Brunswick	56
54	Pleasant Ridge	New Brunswick - Nouveau-Brunswick	180
55	Pleasant River	Nova Scotia - Nouvelle-Écosse	144
56	Pleasant Vale	New Brunswick - Nouveau-Brunswick	20
57	Pleasant Valley	Nova Scotia - Nouvelle-Écosse	204

< In - Dans
= See - Voir

Tableau 1. Localités non constituées en ordre alphabétique selon la population et la localisation, Canada, 1986.

(Basé sur les données intégrales)

Census Division - Division de recensement	Census Subdivision - Subdivision de recensement	CSD Type - Genre de SDR	N°
Lambton County	Bosanquet	TP	1
Queens County	Lot 58	LOT	2
Antigonish County	Antigonish, Subd. A	SCM	3
Northumberland County	Blackville	PAR	4
Division No. 11	Sturgeon No. 90	MD	5
Division No. 11	Parkland County No. 31	CM	6
Okanagan-Similkameen Regional District	Okanagan-Similkameen, Subd. C	SRD	7
Division No. 1	Piney	LGD	8
Peace River-Liard Regional District	Peace River-Liard, Subd. B	SRD	9
Bruce County	Greenock	TP	10
Yarmouth County	Yarmouth	MD	11
Cariboo Regional District	Cariboo, Subd. A	SRD	12
Division No. 10	Division No. 10, Subd. B	SUN	13
Division No. 11	Parkland County No. 31	CM	14
Algoma District	Algoma, Unorganized, North Part	UNO	15
Cape Breton County	Cape Breton, Subd. A	SCM	16
Division No. 11	Metaskiwin County No. 10	CM	17
Division No. 6	Pipestone	RM	18
Division No. 12	Vanscoy No. 345	RM	19
Peterborough County	Harvey	TP	20
Kent County	Richibucto	PAR	21
Kings County	Lot 38	LOT	22
Queens County	Lot 37	LOT	23
Leeds and Grenville United Counties	Edwardsburgh	TP	24
Prince County	Lot 4	LOT	25
Division No. 1	Division No. 1, Unorganized	UNO	26
Division No. 15	Buckland No. 491	RM	27
Territoire-du-Nouveau-Québec	Baie-James	SD	28
Abitibi	Val-Senneville	SD	29
Pictou County	Pictou, Subd. A	SCM	30
Hastings County	Thurlow	TP	31
Northumberland County	Hamilton	TP	32
Victoria County	Victoria, Subd. B	SCM	33
Inverness County	Inverness, Subd. A	SCM	34
Oxford County	Blandford-Bienheim	TP	35
Central Kootenay Regional District	Central Kootenay, Subd. B	SRD	36
Division No. 12	Biggar No. 347	RM	37
Inverness County	Inverness, Subd. A	SCM	38
Stikine Region	Stikine, Subd. A	SRD	39
Queens County	Lot 34	LOT	40
Halifax County	Halifax, Subd. F	SCM	41
Annapolis County	Annapolis, Subd. C	SCM	42
Division No. 9	Orkney No. 244	RM	43
Inverness County	Inverness, Subd. C	SCM	44
Division No. 8	Ponoka County No. 3	CM	45
Yarmouth County	Yarmouth	MD	46
Halifax County	Halifax, Subd. F	SCM	47
Shelburne County	Shelburne	MD	48
Victoria County	Fenelon	TP	49
Victoria County	Mariposa	TP	50
Kings County	Hampton	PAR	51
Charlotte County	Dumbarton	PAR	52
Kings County	Studholm	PAR	53
Northumberland County	Rogersville	PAR	54
Queens County	Queens, Subd. B	SCM	55
Albert County	Elgin	PAR	56
Antigonish County	Antigonish, Subd. A	SCM	57

Table 1. Unincorporated Places in Alphabetical Order, Showing Population and Location, for Canada, 1986.

(Based on 100% Data)

No.	Unincorporated Place Localité non constituée	Province	Population
1	Pleasant Valley	Nova Scotia - Nouvelle-Écosse	156
2	Pleasant Valley	Nova Scotia - Nouvelle-Écosse	97
3	Pleasant Valley	Nova Scotia - Nouvelle-Écosse	78
4	Pleasant Valley	Nova Scotia - Nouvelle-Écosse	173
5	Pleasant Valley	Prince Edward Island - Île-du-Prince-Édouard	112
6	Pleasant View	Prince Edward Island - Île-du-Prince-Édouard	166
7	Pleasant View Park	Ontario	143
8	Pleasant Villa	New Brunswick - Nouveau-Brunswick	25
9	Pleasantdale	Saskatchewan	119
10	Pleasantfield	Nova Scotia - Nouvelle-Écosse	33
11	Pleasantview Acreages	Alberta	151
12	Plevna	Ontario	67
13	Plum Hollow	Ontario	23
14	Plum Point	Newfoundland - Terre-Neuve	194
15	Plum Point	Ontario	28
16	Plumas	Manitoba	265
17	Plummer	Ontario	21
18	Plumweseep	New Brunswick - Nouveau-Brunswick	75
19	Plymouth	Nova Scotia - Nouvelle-Écosse	302
20	Plymouth	Nova Scotia - Nouvelle-Écosse	296
21	Plymouth Park	Nova Scotia - Nouvelle-Écosse	147
22	Plympton	Nova Scotia - Nouvelle-Écosse	308
23	Plympton Station	Nova Scotia - Nouvelle-Écosse	206
24	Pocologan	New Brunswick - Nouveau-Brunswick	173
25	Poe	Alberta	15
26	Point Aconi	Nova Scotia - Nouvelle-Écosse	132
27	Point au Baril Station	Ontario	218
28	Point au Mal	Newfoundland - Terre-Neuve	137
29	Point Cross	Nova Scotia - Nouvelle-Écosse	223
30	Point De Bute	New Brunswick - Nouveau-Brunswick	343
31	Point Edward	Nova Scotia - Nouvelle-Écosse	305
32	Point Gardiner	New Brunswick - Nouveau-Brunswick	27
33	Point Holmes	British Columbia - Colombie-Britannique	47
34	Point La Nim	New Brunswick - Nouveau-Brunswick	342
35	Point Michaud	Nova Scotia - Nouvelle-Écosse	41
36	Point Pelee	Ontario	19
37	Point Pleasant	Prince Edward Island - Île-du-Prince-Édouard	32
38	Point Prim	Prince Edward Island - Île-du-Prince-Édouard	71
39	Point St Mark	Ontario	191
40	Point Tupper	Nova Scotia - Nouvelle-Écosse	30
41	Point Verde	Newfoundland - Terre-Neuve	330
42	Point View Subdivision	Ontario	119
43	Pointe a Major	Nova Scotia - Nouvelle-Écosse	35
44	Pointe Anne	Ontario	260
45	Pointe aux Pins Estates	Alberta	67
46	Pointe du Bois	Manitoba	133
47	Pointe Fortune	Ontario	23
48	Pointe-a-Bouleau	New Brunswick - Nouveau-Brunswick	113
49	Pointe-à-la-Frégate	Quebec - Québec	320
50	Pointe-Alexandre	New Brunswick - Nouveau-Brunswick	281
51	Pointe-au-Loup	Quebec - Québec	283
52	Pointe-au-Sable	Quebec - Québec	106
53	Pointe-aux-Anglais	Quebec - Québec	49
54	Pointe-aux-Anglais	Quebec - Québec	240
55	Pointe-Basse	Quebec - Québec	467
56	Pointe-Brule	New Brunswick - Nouveau-Brunswick	125
57	Pointe-Canot	New Brunswick - Nouveau-Brunswick	259

< In - Dans
= See - Voir

Tableau 1. Localités non constituées en ordre alphabétique selon la population et la localisation, Canada, 1986.

(Basé sur les données intégrales)

Census Division Division de recensement	Census Subdivision Subdivision de recensement	CSD Type - Genre de SDR	N°
Colchester County	Colchester, Subd. C	SCM	1
Halifax County	Halifax, Subd. G	SCM	2
Pictou County	Pictou, Subd. B	SCM	3
Yarmouth County	Yarmouth	MD	4
Queens County	Lot 67	LOT	5
Prince County	Lot 2	LOT	6
Victoria County	Fenelon	TP	7
Queens County	Hampstead	PAR	8
Division No. 14	Pleasantdale No. 398	RM	9
Queens County	Queens, Subd. B	SCM	10
Division No. 11	Strathcona County No. 20	CM	11
Frontenac County	Clarendon and Miller	TP	12
Leeds and Grenville United Counties	Bastard and South Burgess	TP	13
Division No. 9	Division No. 9, Subd. C	SUN	14
Simcoe County	Mara	TP	15
Division No. 8	Westbourne	RM	16
Algoma District	Plummer Additional	TP	17
Kings County	Studholm	PAR	18
Pictou County	Pictou, Subd. C	SCM	19
Yarmouth County	Argyle	MD	20
Pictou County	Pictou, Subd. C	SCM	21
Digby County	Digby	MD	22
Digby County	Digby	MD	23
Charlotte County	Lepreau	PAR	24
Division No. 10	Beaver County No. 9	CM	25
Cape Breton County	Cape Breton, Subd. A	SCM	26
Parry Sound District	The Archipelago	TP	27
Division No. 4	Division No. 4, Subd. D	SUN	28
Inverness County	Inverness, Subd. A	SCM	29
Westmorland County	Westmorland	PAR	30
Cape Breton County	Cape Breton, Subd. A	SCM	31
Northumberland County	Hardwicke	PAR	32
Comox-Strathcona Regional District	Comox-Strathcona, Subd. C	SRD	33
Restigouche County	Delhousie	PAR	34
Richmond County	Richmond, Subd. B	SCM	35
Essex County	Mersea	TP	36
Kings County	Lot 63	LOT	37
Queens County	Lot 58	LOT	38
Frontenac County	Pittsburgh	TP	39
Richmond County	Richmond, Subd. A	SCM	40
Division No. 1	Division No. 1, Subd. B	SUN	41
Lambton County	Plympton	TP	42
Digby County	Clare	MD	43
Hastings County	Thurlow	TP	44
Division No. 11	Strathcona County No. 20	CM	45
Division No. 1	Division No. 1, Unorganized	UNO	46
Prescott and Russell United Counties	East Hawkesbury	TP	47
Gloucester County	Saumarez	PAR	48
Gaspé-Est	Cloridorme	CT	49
Gloucester County	Shippagan	PAR	50
Îles-de-la-Madeleine	Havre-aux-Maisons	SD	51
Argenteuil	Saint-André-d'Argenteuil	P	52
Deux-Montagnes	Oka	P	53
Saguenay	Rivière-Pentecôte	SD	54
Îles-de-la-Madeleine	Havre-aux-Maisons	SD	55
Gloucester County	Shippagan	PAR	56
Gloucester County	Shippagan	PAR	57

Table 1. Unincorporated Places in Alphabetical Order, Showing Population and Location, for Canada, 1986.

(Based on 100% Data)

No.	Unincorporated Place Localité non constituée	Province	Population
1	Pointe-Chambord	Quebec - Québec	17
2	Pointe-Comfort	Quebec - Québec	26
3	Pointe-du-Chene	New Brunswick - Nouveau-Brunswick	491
4	Pointe-Parent	Quebec - Québec	592
5	Pointe-Sapin	New Brunswick - Nouveau-Brunswick	181
6	Pointe-Sapin-Centre	New Brunswick - Nouveau-Brunswick	251
7	Pointe-Sauvage	New Brunswick - Nouveau-Brunswick	160
8	Poirier Subdivision	Manitoba	31
9	Poirierville	Nova Scotia - Nouvelle-Écosse	69
10	Poitras Siding	New Brunswick - Nouveau-Brunswick	58
11	Pokemouche	New Brunswick - Nouveau-Brunswick	362
12	Pokeshaw	New Brunswick - Nouveau-Brunswick	148
13	Pokesudie	New Brunswick - Nouveau-Brunswick	411
14	Pokiok	New Brunswick - Nouveau-Brunswick	92
15	Poki Hill	New Brunswick - Nouveau-Brunswick	39
16	Pollards Point	Newfoundland - Terre-Neuve	558
17	Pomeroy Ridge	New Brunswick - Nouveau-Brunswick	85
18	Pomquet	Nova Scotia - Nouvelle-Écosse	420
19	Pomquet River	Nova Scotia - Nouvelle-Écosse	47
20	Pond Cove	Newfoundland - Terre-Neuve	84
21	Pondarosa Trailer Court	Saskatchewan	115
22	Ponderosa	British Columbia - Colombie-Britannique	4
23	Ponderosa Trailer Park	British Columbia - Colombie-Britannique	34
24	Ponds	Nova Scotia - Nouvelle-Écosse	111
25	Pondville	Nova Scotia - Nouvelle-Écosse	110
26	Pondville South	Nova Scotia - Nouvelle-Écosse	31
27	Pont-du-Milieu	New Brunswick - Nouveau-Brunswick	381
28	Pont-Lafrance	New Brunswick - Nouveau-Brunswick	839
29	Pont-Landry	New Brunswick - Nouveau-Brunswick	637
30	Pontbriand	Quebec - Québec	440
31	Pontgrave	New Brunswick - Nouveau-Brunswick	442
32	Pontrilas	Saskatchewan	37
33	Pontypool	Ontario	712
34	Poodiac	New Brunswick - Nouveau-Brunswick	43
35	Poole	Ontario	63
36	Pooles Corner	Prince Edward Island - Île-du-Prince-Édouard	52
37	Pooles Resort	Ontario	14
38	Popes Harbour	Nova Scotia - Nouvelle-Écosse	107
39	Poplar Bay	Manitoba	19
40	Poplar Dale	Ontario	21
41	Poplar Grove	Prince Edward Island - Île-du-Prince-Édouard	110
42	Poplar Grove	Saskatchewan	35
43	Poplar Grove-Miller Creek	Nova Scotia - Nouvelle-Écosse	157
44	Poplar Hill	Nova Scotia - Nouvelle-Écosse	46
45	Poplar Hill	Ontario	341
46	Poplar Hills Survey	Ontario	184
47	Poplar Lake Estates	Alberta	31
48	Poplar Point	Prince Edward Island - Île-du-Prince-Édouard	61
49	Poplar Ridge Subdivision	Alberta	74
50	Poplar Ridge Trailer Court	Alberta	330
51	Poplarfield	Manitoba	74
52	Porpoise Bay	British Columbia - Colombie-Britannique	157
53	Port Albert	Newfoundland - Terre-Neuve	166
54	Port Albert	Ontario	255
55	Port Albion	British Columbia - Colombie-Britannique	13
56	Port Alma	Ontario	98
57	Port Anson	Ontario	44

< In - Dens
= See - Voir

Tableau 1. Localités non constituées en ordre alphabétique selon la population et la localisation, Canada, 1986.

(Basé sur les données intégrales)

Census Division Division de recensement	Census Subdivision Subdivision de recensement	CSD Type - Genre de SDR	N°
Lac-Saint-Jean-Ouest	Chambord	SD	1
Gatineau	Northfield	SD	2
Westmorland County	Shediac	PAR	3
Seguenay	Natashquan	CT	4
Kent County	Carleton	PAR	5
Kent County	Carleton	PAR	6
Gloucester County	Shippagan	PAR	7
Division No. 21	Consol (Carrot Valley)	LGD	8
Richmond County	Richmond, Subd. C	SCM	9
Madawaska County	Saint-André	PAR	10
Gloucester County	Inkerman	PAR	11
Gloucester County	New Bandon	PAR	12
Gloucester County	Caraquet	PAR	13
York County	Dumfries	PAR	14
Carleton County	Brighton	PAR	15
Division No. 5	Division No. 5, Subd. G	SUN	16
Charlotte County	Saint James	PAR	17
Antigonish County	Antigonish, Subd. B	SCM	18
Antigonish County	Antigonish, Subd. B	SCM	19
Division No. 9	Division No. 9, Subd. C	SUN	20
Division No. 8	Swift Current No. 137	RM	21
Squamish-Lillooet Regional District	Squamish-Lillooet, Subd. A	SRD	22
Central Kootenay Regional District	Central Kootenay, Subd. A	SRD	23
Pictou County	Pictou, Subd. C	SCM	24
Richmond County	Richmond, Subd. C	SCM	25
Richmond County	Richmond, Subd. C	SCM	26
Kent County	Saint-Louis	PAR	27
Gloucester County	Saumarez	PAR	28
Gloucester County	Saumarez	PAR	29
Mégantic	Saint-Antoine-de-Pontbriand	P	30
Northumberland County	Alnwick	PAR	31
Division No. 14	Nipawin No. 487	RM	32
Victoria County	Manvers	TP	33
Kings County	Hammond	PAR	34
Perth County	Mornington	TP	35
Kings County	Lot 52	LOT	36
Leeds and Grenville United Counties	Front of Escott	TP	37
Halifax County	Halifax, Subd. G	SCM	38
Division No. 1	Alexander	LGD	39
Algoma District	Algoma, Unorganized, North Part	UND	40
Prince County	Lot 12	LOT	41
Division No. 11	Corman Park No. 344	RM	42
Hants County	West Hants	MD	43
Pictou County	Pictou, Subd. A	SCM	44
Middlesex County	Lobo	TP	45
Brant County	Brantford	TP	46
Division No. 11	Strathcona County No. 20	CM	47
Kings County	Lot 55	LOT	48
Division No. 8	Red Deer County No. 23	CM	49
Division No. 11	Parkland County No. 31	CM	50
Division No. 18	Fisher	LGD	51
Sunshine Coast Regional District	Sunshine Coast, Subd. A	SRD	52
Division No. 8	Division No. 8, Subd. L	SUN	53
Huron County	Ashfield	TP	54
Alberni-Clayoquot Regional District	Alberni-Clayoquot, Subd. B	SRD	55
Kent County	Tilbury East	TP	56
Parry Sound District	Ryerson	TP	57

Table 1. Unincorporated Places in Alphabetical Order, Showing Population and Location, for Canada, 1986.

(Based on 100% Data)

No.	Unincorporated Place Localité non constituée	Province	Population
1	Port Au Port	Newfoundland - Terre-Neuve	743
2	Port Bickerton	Nova Scotia - Nouvelle-Écosse	146
3	Port Britain	Ontario	42
4	Port Bruce	Ontario	106
5	Port Caledonia	Nova Scotia - Nouvelle-Écosse	284
6	Port Carling	Ontario	682
7	Port Clyde < Port Clyde-West Port Clyde	Nova Scotia - Nouvelle-Écosse	148
8	Port Clyde-West Port Clyde	Nova Scotia - Nouvelle-Écosse	148
9	Port Crewe	Ontario	37
10	Port Cunningham	Ontario	45
11	Port De Grave	Newfoundland - Terre-Neuve	269
12	Port Dufferin	Nova Scotia - Nouvelle-Écosse	148
13	Port Dufferin West	Nova Scotia - Nouvelle-Écosse	27
14	Port Elmsley	Ontario	73
15	Port Elmsley Mobile Home Park	Ontario	52
16	Port Felix	Nova Scotia - Nouvelle-Écosse	169
17	Port George	Nova Scotia - Nouvelle-Écosse	72
18	Port Glasgow	Ontario	18
19	Port Greville	Nova Scotia - Nouvelle-Écosse	115
20	Port Hastings	Nova Scotia - Nouvelle-Écosse	314
21	Port Hilford	Nova Scotia - Nouvelle-Écosse	74
22	Port Hood	Nova Scotia - Nouvelle-Écosse	710
23	Port Hood Island	Nova Scotia - Nouvelle-Écosse	9
24	Port Howe	Nova Scotia - Nouvelle-Écosse	80
25	Port Joli	Nova Scotia - Nouvelle-Écosse	119
26	Port L'hebert	Nova Scotia - Nouvelle-Écosse	24
27	Port La Tour	Nova Scotia - Nouvelle-Écosse	192
28	Port Lambton	Ontario	926
29	Port Loring	Ontario	156
30	Port Lorne	Nova Scotia - Nouvelle-Écosse	201
31	Port Maitland	Nova Scotia - Nouvelle-Écosse	468
32	Port Medway	Nova Scotia - Nouvelle-Écosse	307
33	Port Mellon	British Columbia - Colombie-Britannique	5
34	Port Morien	Nova Scotia - Nouvelle-Écosse	660
35	Port Mouton	Nova Scotia - Nouvelle-Écosse	202
36	Port Neville	British Columbia - Colombie-Britannique	3
37	Port Philip	Nova Scotia - Nouvelle-Écosse	45
38	Port Renfrew	British Columbia - Colombie-Britannique	152
39	Port Rowan	Ontario	780
40	Port Royal	Nova Scotia - Nouvelle-Écosse	123
41	Port Royal	Nova Scotia - Nouvelle-Écosse	126
42	Port Royal	Ontario	28
43	Port Sandfield	Ontario	58
44	Port Saxon	Nova Scotia - Nouvelle-Écosse	56
45	Port Severn	Ontario	565
46	Port Shoreham	Nova Scotia - Nouvelle-Écosse	56
47	Port View Beach	Ontario	105
48	Port Wade	Nova Scotia - Nouvelle-Écosse	206
49	Port Williams	Nova Scotia - Nouvelle-Écosse	818
50	Port-au-Persil	Quebec - Québec	214
51	Port-aux-Quilles	Quebec - Québec	168
52	Port-Daniel-Centre	Quebec - Québec	414
53	Port-Daniel-Station	Quebec - Québec	52
54	Port-Saint-François	Quebec - Québec	330
55	Portage	Nova Scotia - Nouvelle-Écosse	126
56	Portage	Prince Edward Island - Île-du-Prince-Édouard	45
57	Portage Vale	New Brunswick - Nouveau-Brunswick	195

< in - Dans
= See - Voir

Tableau 1. Localités non constituées en ordre alphabétique selon la population et la localisation, Canada, 1986.

(Basé sur les données intégrales)

Census Division Division de recensement	Census Subdivision Subdivision de recensement	CSD Type Genre de SDR	N°
Division No. 4 Guysborough County Northumberland County	Berry Head, Port au Port	COM	1
	St. Mary's	MD	2
	Hope	TP	3
Elgin County Cape Breton County Muskoka District Municipality	Malahide	TP	4
	Cape Breton, Subd. B	SCM	5
	Muskoka Lakes	TP	6
Shelburne County Kent County	Barrington	MD	7
	Tilbury East	TP	8
		TP	9
Muskoka District Municipality Division No. 1 Halifax County	Lake of Bays	TP	10
	Division No. 1, Subd. L	SUN	11
	Halifax, Subd. G	SCM	12
Halifax County Lenark County Lenark County	Halifax, Subd. G	SCM	13
	North Elmsley	TP	14
	North Elmsley	TP	15
Guysborough County Annapolis County Elgin County	Guysborough	MD	16
	Annapolis, Subd. C	SCM	17
	Aldborough	TP	18
Cumberland County Inverness County Guysborough County	Cumberland, Subd. A	SCM	19
	Inverness, Subd. C	SCM	20
	St. Mary's	MD	21
Inverness County Inverness County Cumberland County	Inverness, Subd. B	SCM	22
	Inverness, Subd. B	SCM	23
	Cumberland, Subd. C	SCM	24
Queens County Shelburne County Shelburne County	Queens, Subd. A	SCM	25
	Shelburne	MD	26
	Barrington	MD	27
Lambton County Parry Sound District Annapolis County	Sombra	TP	28
	Parry Sound, Unorganized, Centre Part	UNO	29
	Annapolis, Subd. B	SCM	30
Yarmouth County Queens County Sunshine Coast Regional District	Yarmouth	MD	31
	Queens, Subd. B	SCM	32
	Sunshine Coast, Subd. A	SRD	33
Cape Breton County Queens County Comox-Strathcona Regional District	Cape Breton, Subd. B	SCM	34
	Queens, Subd. A	SCM	35
	Comox-Strathcona, Subd. A	SRD	36
Cumberland County Capital Regional District Haldimand-Norfolk Regional Municipality	Cumberland, Subd. D	SCM	37
	Capital, Subd. C	SRD	38
	Norfolk	TP	39
Annapolis County Richmond County Haldimand-Norfolk Regional Municipality	Annapolis, Subd. A	SCM	40
	Richmond, Subd. C	SCM	41
	Norfolk	TP	42
Muskoka District Municipality Shelburne County Simcoe County	Muskoka Lakes	TP	43
	Shelburne	MD	44
	Tay	TP	45
Guysborough County Durham Regional Municipality Annapolis County	Guysborough	MD	46
	Scugog	TP	47
	Annapolis, Subd. A	SCM	48
Kings County Charlevoix-Est Charlevoix-Est	Kings, Subd. B	SCM	49
	Saint-Siméon	P	50
	Saint-Siméon	P	51
Bonaventure Bonaventure Nicolet	Port-Daniel-Partie-Ouest	CT	52
	Port-Daniel-Partie-Ouest	CT	53
	Saint-Jean-Baptiste-de-Nicolet	P	54
Cape Breton County Prince County Kings County	Cape Breton, Subd. B	SCM	55
	Lot 11	LOT	56
	Cardwell	PAR	57

Table 1. Unincorporated Places in Alphabetical Order, Showing Population and Location, for Canada, 1986.

(Based on 100% Data)

No.	Unincorporated Place Localité non constituée	Province	Population
1	Portage-de-Shippagan	New Brunswick - Nouveau-Brunswick	81
2	Portage-du-Cap	Quebec - Québec	480
3	Portage-du-Lac	New Brunswick - Nouveau-Brunswick	38
4	Portapique	Nova Scotia - Nouvelle-Écosse	97
5	Portas Gardens	Alberta	37
6	Porter Brook	New Brunswick - Nouveau-Brunswick	55
7	Porter Cove	New Brunswick - Nouveau-Brunswick	125
8	Porters Lake	Nova Scotia - Nouvelle-Écosse	1390
9	Porterville	Newfoundland - Terre-Neuve	115
10	Porthill	Prince Edward Island - Île-du-Prince-Édouard	94
11	Portland	Newfoundland - Terre-Neuve	127
12	Portland	Ontario	337
13	Portland Creek	Newfoundland - Terre-Neuve	97
14	Portree	Nova Scotia - Nouvelle-Écosse	69
15	Portreeve	Saskatchewan	14
16	Portuguese Cove	Nova Scotia - Nouvelle-Écosse	370
17	Posen's Mobile Home Park	Ontario	71
18	Pottageville	Ontario	831
19	Potters Trailer Park	Ontario	45
20	Poulamon	Nova Scotia - Nouvelle-Écosse	240
21	Pouliaries	Quebec - Québec	68
22	Povungnituk	Quebec - Québec	858
23	Powers Creek	New Brunswick - Nouveau-Brunswick	14
24	Powerscourt	Quebec - Québec	73
25	Pown Beach	Saskatchewan	4
26	Pownal	Prince Edward Island - Île-du-Prince-Édouard	118
27	Prairie Lodge Trailer Court	Alberta	101
28	Prairie River	Saskatchewan	68
29	Prairie Royale	Alberta	104
30	Prairie Siding	Ontario	29
31	Pratch Subdivision	Alberta	33
32	Prawda	Manitoba	14
33	Pre-d'en-Haut	New Brunswick - Nouveau-Brunswick	197
34	Precious Corners	Ontario	162
35	Preissac	Quebec - Québec	75
36	Premier Lake	British Columbia - Colombie-Britannique	2
37	Presqu'île Point	Ontario	114
38	Pressy Lake	British Columbia - Colombie-Britannique	11
39	Prestige Heights	Alberta	13
40	Prestone Village	Alberta	38
41	Prestonvale	Ontario	15
42	Pretties Island	Ontario	14
43	Price Road	New Brunswick - Nouveau-Brunswick	104
44	Price Settlement	New Brunswick - Nouveau-Brunswick	32
45	Prices Corners	Ontario	222
46	Prices Subdivision	Ontario	25
47	Priceville	New Brunswick - Nouveau-Brunswick	82
48	Priceville	Ontario	148
49	Priest Pond	Prince Edward Island - Île-du-Prince-Édouard	17
50	Priestville	Nova Scotia - Nouvelle-Écosse	261
51	Prime	New Brunswick - Nouveau-Brunswick	65
52	Prime Brook	Nova Scotia - Nouvelle-Écosse	256
53	Primrose	Ontario	38
54	Primrose	Prince Edward Island - Île-du-Prince-Édouard	77
55	Prince	Saskatchewan	59
56	Prince Albert	Nova Scotia - Nouvelle-Écosse	133
57	Prince Of Wales	New Brunswick - Nouveau-Brunswick	106

< In - Dans
= See - Voir

Tableau 1. Localités non constituées en ordre alphabétique selon la population et la localisation, Canada, 1986.

(Basé sur les données intégrales)

Census Division Division de recensement	Census Subdivision Subdivision de recensement	CSD Type Genre de SDR	N°
Gloucester County Îles-de-la-Madeleine Madawaska County	Shippagan	PAR	1
	Île-du-Havre-Aubert	SD	2
	Lac-Baker	PAR	3
Colchester County Division No. 11 Northumberland County	Colchester, Subd. A	SCM	4
	Strathcona County No. 20	CM	5
	Ludlow	PAR	6
Northumberland County Halifax County Division No. 8	Ludlow	PAR	7
	Halifax, Subd. E	SCM	8
	Division No. 8, Subd. F	SUN	9
Prince County Division No. 7 Leeds and Grenville United Counties	Lot 13	LOT	10
	Division No. 7, Subd. E	SUN	11
	Bastard and South Burgess	TP	12
Division No. 9 Inverness County Division No. 8	Division No. 9, Subd. H	SUN	13
	Inverness, Subd. A	SCM	14
	Clinworth No. 230	RM	15
Halifax County Perth County York Regional Municipality	Halifax, Subd. B	SCM	16
	Elma	TP	17
	King	TP	18
Renfrew County Richmond County Abitibi	McNab	TP	19
	Richmond, Subd. C	SCM	20
	Poulieries	SD	21
Territoire-du-Nouveau-Québec Madawaska County Huntingdon	Territoire du Nouveau-Québec, Pt Baie-d'Hudson	UND	22
	Saint-André	PAR	23
	Hinchinbrook	CT	24
Division No. 17 Queens County Division No. 10	Greenfield No. 529	RM	25
	Lot 49	LOT	26
	Minburn County No. 27	CM	27
Division No. 14 Division No. 6 Kent County	Porcupine No. 395	RM	28
	Rocky View No. 44	MD	29
	Raleigh	TP	30
Division No. 12 Division No. 1 Westmorland County	St. Paul County No. 19	CM	31
	Reynolds	LGD	32
	Dorchester	PAR	33
Northumberland County Abitibi East Kootenay Regional District	Hamilton	TP	34
	Preissac	SD	35
	East Kootenay, Subd. B	SRD	36
Northumberland County Thompson-Nicola Regional District Division No. 11	Brighton	TP	37
	Thompson-Nicola, Subd. D	SRD	38
	Parkland County No. 31	CM	39
Division No. 11 Lenark County Lenark County	Metaskiwin County No. 10	CM	40
	Drummond	TP	41
	Drummond	TP	42
Victoria County Northumberland County Simcoe County	Drummond	PAR	43
	Alnwick	PAR	44
	Medonte	TP	45
Grey County Northumberland County Grey County	Collingwood	TP	46
	Ludlow	PAR	47
	Artemesia	TP	48
Kings County Pictou County Madawaska County	Lot 46	LOT	49
	Pictou, Subd. C	SCM	50
	Sainte-Anne	PAR	51
Cape Breton County Dufferin County Kings County	Cape Breton, Subd. B	SCM	52
	Mono	TP	53
	Lot 54	LOT	54
Division No. 17 Annapolis County Saint John County	Meota No. 468	RM	55
	Annapolis, Subd. C	SCM	56
	Musquash	PAR	57

Table 1. Unincorporated Places in Alphabetical Order, Showing Population and Location, for Canada, 1986.

(Based on 100% Data)

No.	Unincorporated Place Localité non constituée	Province	Population
1	Princedale	Nova Scotia - Nouvelle-Écosse	86
2	Princeport	Nova Scotia - Nouvelle-Écosse	99
3	Princeport Road	Nova Scotia - Nouvelle-Écosse	15
4	Princess Acres	Ontario	102
5	Princess Estates	Alberta	50
6	Princess Harbour	Manitoba	20
7	Princess Park	New Brunswick - Nouveau-Brunswick	13
8	Princeton	Newfoundland - Terre-Neuve	188
9	Princeton	Ontario	502
10	Princeville	Nova Scotia - Nouvelle-Écosse	64
11	Prinyer Cove Estates	Ontario	54
12	Pritchard	British Columbia - Colombie-Britannique	47
13	Pritchard Mobile Subdivision	British Columbia - Colombie-Britannique	281
14	Procter	British Columbia - Colombie-Britannique	140
15	Profits Corner	Prince Edward Island - Île-du-Prince-Édouard	29
16	Profits Subdivision	Manitoba	61
17	Progress	British Columbia - Colombie-Britannique	28
18	Prongua	Saskatchewan	27
19	Pronto	Ontario	136
20	Prospect	Nova Scotia - Nouvelle-Écosse	292
21	Prospect	Ontario	52
22	Prospect Bay	Nova Scotia - Nouvelle-Écosse	880
23	Prospect Point	Nova Scotia - Nouvelle-Écosse	19
24	Prospect Trailer Court	Nova Scotia - Nouvelle-Écosse	69
25	Prosser Brook	New Brunswick - Nouveau-Brunswick	81
26	Proton Station	Ontario	65
27	Proulxville	Quebec - Québec	546
28	Providence Bay	Ontario	196
29	Public Landing	New Brunswick - Nouveau-Brunswick	290
30	Pubnico	Nova Scotia - Nouvelle-Écosse	223
31	Pugwash	Nova Scotia - Nouvelle-Écosse	768
32	Pugwash Junction	Nova Scotia - Nouvelle-Écosse	155
33	Pugwash River	Nova Scotia - Nouvelle-Écosse	85
34	Puntledge	British Columbia - Colombie-Britannique	36
35	Puntzi Lake	British Columbia - Colombie-Britannique	35
36	Purbeck's Cove	Newfoundland - Terre-Neuve	66
37	Purcell's Harbour	Newfoundland - Terre-Neuve	99
38	Purdy	Ontario	120
39	Purlbrook	Nova Scotia - Nouvelle-Écosse	86
40	Purmal Trailer Court	British Columbia - Colombie-Britannique	34
41	Purple Hill	Ontario	254
42	Purple Springs	Alberta	35
43	Purple Valley	Ontario	90
44	Putnam	Ontario	88
45	Pynn's Brook	Newfoundland - Terre-Neuve	95
46	Qu'appelle Place	Saskatchewan	18
47	Quaco Road	New Brunswick - Nouveau-Brunswick	20
48	Quadeville	Ontario	101
49	Quai-de-Saint-Juste	Quebec - Québec	52
50	Quaker Brook	New Brunswick - Nouveau-Brunswick	99
51	Qualicum Beach Trailer Park	British Columbia - Colombie-Britannique	11
52	Qualicum Mobile Home Park	British Columbia - Colombie-Britannique	44
53	Quarryville	New Brunswick - Nouveau-Brunswick	192
54	Quartz Creek	British Columbia - Colombie-Britannique	18
55	Quartz Creek	Yukon	12
56	Quathiaski Cove	British Columbia - Colombie-Britannique	159
57	Quatre Fourches	Alberta	18

< In - Dans
= See - Voir

Tableau 1. Localités non constituées en ordre alphabétique selon la population et la localisation, Canada, 1986.

(Basé sur les données intégrales)

Census Division Division de recensement	Census Subdivision Subdivision de recensement	CSD Type - Genre de SDR	N°
Annapolis County	Annapolis, Subd. A	SCM	1
Colchester County	Colchester, Subd. C	SCM	2
Colchester County	Colchester, Subd. C	SCM	3
Northumberland County	Murray	TP	4
Division No. 11	Parkland County No. 31	CM	5
Division No. 19	Division No. 19, Unorganized	UNO	6
Queens County	Canning	PAR	7
Division No. 7	Division No. 7, Subd. F	SUN	8
Oxford County	Blandford-Blenheim	TP	9
Inverness County	Inverness, Subd. C	SCM	10
Prince Edward County	North Marysburgh	TP	11
Thompson-Nicola Regional District	Thompson-Nicola, Subd. E	SRD	12
Thompson-Nicola Regional District	Thompson-Nicola, Subd. B	SRD	13
Central Kootenay Regional District	Central Kootenay, Subd. B	SRD	14
Prince County	Lot 2	LOT	15
Division No. 21	Consol (Carrot Valley)	LGD	16
Peace River-Liard Regional District	Peace River-Liard, Subd. C	SRD	17
Division No. 12	Battle River No. 438	RM	18
Algoma District	North Shore	TP	19
Kings County	Kings, Subd. A	SCM	20
Lanark County	Beckwith	TP	21
Halifax County	Halifax, Subd. B	SCM	22
Shelburne County	Barrington	MD	23
Yarmouth County	Yarmouth	MD	24
Albert County	Elgin	PAR	25
Grey County	Proton	TP	26
Champlain	Saint-Séverin	P	27
Manitoulin District	Carnarvon	TP	28
Kings County	Westfield	PAR	29
Yarmouth County	Argyle	MD	30
Cumberland County	Cumberland, Subd. D	SCM	31
Cumberland County	Cumberland, Subd. D	SCM	32
Cumberland County	Cumberland, Subd. D	SCM	33
Comox-Strathcona Regional District	Comox-Strathcona, Subd. C	SRD	34
Cariboo Regional District	Cariboo, Subd. C	SRD	35
Division No. 8	Division No. 8, Subd. A	SUN	36
Division No. 8	Division No. 8, Subd. I	SUN	37
Hastings County	Bangor, Wicklow and McClure	TP	38
Antigonish County	Antigonish, Subd. A	SCM	39
Cariboo Regional District	Cariboo, Subd. A	SRD	40
Dufferin County	Mono	TP	41
Division No. 2	Taber No. 14	MD	42
Bruce County	Albemarle	TP	43
Middlesex County	North Dorchester	TP	44
Division No. 5	Division No. 5, Subd. F	SUN	45
Division No. 6	North Qu'Appelle No. 187	PAR	46
Saint John County	Saint Martins	PAR	47
Renfrew County	Brudenell and Lyndoch	TP	48
Témiscouata	Saint-Juste-du-Lac	SD	49
Victoria County	Perth	PAR	50
Nanaimo Regional District	Nanaimo, Subd. B	SRD	51
Nanaimo Regional District	Nanaimo, Subd. B	SRD	52
Northumberland County	Derby	PAR	53
Stikine Region	Stikine, Subd. A	SRD	54
Yukon	Yukon, Unorganized	UNO	55
Comox-Strathcona Regional District	Comox-Strathcona, Subd. A	SRD	56
Division No. 16	Improvement District No. 24	IO	57

Table 1. Unincorporated Places in Alphabetical Order, Showing Population and Location, for Canada, 1986.

(Based on 100% Data)

No.	Unincorporated Place Localité non constituée	Province	Population
1	Quatre-Chemins	Quebec - Québec	270
2	Quatsino	British Columbia - Colombie-Britannique	91
3	Queen Ann Estates	Ontario	93
4	Queen Charlotte	British Columbia - Colombie-Britannique	924
5	Queen's Cove	Newfoundland - Terre-Neuve	137
6	Queens Bay	British Columbia - Colombie-Britannique	80
7	Queensborough	Ontario	99
8	Queensdale Place = Lindale Park	Alberta	
9	Queensland	Nova Scotia - Nouvelle-Écosse	410
10	Queenstown	Alberta	20
11	Queenstown	New Brunswick - Nouveau-Brunswick	115
12	Queensville	Nova Scotia - Nouvelle-Écosse	47
13	Queensville	Ontario	1099
14	Quesnel Canyon	British Columbia - Colombie-Britannique	76
15	Quesnel Country Estates	Alberta	20
16	Quesnel Trailer Park	British Columbia - Colombie-Britannique	40
17	Quesnel View	British Columbia - Colombie-Britannique	114
18	Quibell	Ontario	25
19	Quick	British Columbia - Colombie-Britannique	14
20	Quilchena	British Columbia - Colombie-Britannique	76
21	Quinan	Nova Scotia - Nouvelle-Écosse	125
22	Quinns Falls	Nova Scotia - Nouvelle-Écosse	15
23	Quirpon	Newfoundland - Terre-Neuve	212
24	Quisibis	New Brunswick - Nouveau-Brunswick	96
25	Quyón	Quebec - Québec	717
26	Rabbit Island	Ontario	192
27	Rabbit Square	Nova Scotia - Nouvelle-Écosse	36
28	Race Point	British Columbia - Colombie-Britannique	51
29	Racine	Quebec - Québec	331
30	Rackham	Manitoba	14
31	Radford	Quebec - Québec	42
32	Radford Beach	British Columbia - Colombie-Britannique	106
33	Radisson	Quebec - Québec	258
34	Radium Hot Springs	British Columbia - Colombie-Britannique	366
35	Ragged Point	Newfoundland - Terre-Neuve	119
36	Ragged Reef	Nova Scotia - Nouvelle-Écosse	36
37	Rainbow Acres	New Brunswick - Nouveau-Brunswick	27
38	Rainbow Trailer Court	British Columbia - Colombie-Britannique	19
39	Rainbow's End Trailer Court	Manitoba	29
40	Rainier	Alberta	43
41	Raith	Ontario	60
42	Raleigh Estates	Ontario	77
43	Ralph	Saskatchewan	21
44	Reiston	Alberta	422
45	Ramore	Ontario	81
46	Ranch Park Trailer Park	British Columbia - Colombie-Britannique	128
47	Randall Corner	New Brunswick - Nouveau-Brunswick	14
48	Randolph	Manitoba	31
49	Randolph	Ontario	54
50	Random Heights	Newfoundland - Terre-Neuve	32
51	Ranfurlly	Alberta	61
52	Rang Quatorze-Nord	New Brunswick - Nouveau-Brunswick	125
53	Rang St. George	New Brunswick - Nouveau-Brunswick	688
54	Rang-des-Bosse	New Brunswick - Nouveau-Brunswick	82
55	Rang-des-Couturier	New Brunswick - Nouveau-Brunswick	258
56	Rang-des-Hamelins	Quebec - Québec	90
57	Rang-des-Morneault	New Brunswick - Nouveau-Brunswick	46

< In - Dans
= See - Voir

Tableau 1. Localités non constituées en ordre alphabétique selon la population et la localisation, Canada, 1986.

(Basé sur les données intégrales)

Census Division - Division de recensement	Census Subdivision - Subdivision de recensement	CSD Type - Genre de SDR	N°
Dorchester	Saint-Prosper	SD	1
Mount Waddington Regional District	Mount Waddington, Subd. B	SRD	2
Victoria County	Emily	TP	3
Skeena-Queen Charlotte Regional District	Skeena-Queen Charlotte, Subd. B	SRD	4
Division No. 7	Division No. 7, Subd. M	SUN	5
Central Kootenay Regional District	Central Kootenay, Subd. B	SRD	6
Hastings County	Elzevir and Grimsthorpe	TP	7
Halifax County	Halifax, Subd. A		8
Division No. 5		SCM	9
Queens County	Vulcan County No. 2	CM	10
Inverness County	Hampstead	PAR	11
York Regional Municipality	Inverness, Subd. C	SCM	12
Cariboo Regional District	East Gwillimbury	T	13
Division No. 11	Cariboo, Subd. A	SRD	14
Cowichan Valley Regional District	Strathcona County No. 20	CM	15
Cariboo Regional District	Cowichan Valley, Subd. B	SRD	16
Kenora District	Cariboo, Subd. A	SRD	17
Bulkley-Nechako Regional District	Kenora, Unorganized	UNO	18
Thompson-Nicola Regional District	Bulkley-Nechako, Subd. B	SRD	19
Yarmouth County	Thompson-Nicola, Subd. C	SRD	20
Shelburne County	Argyle	MD	21
Division No. 9	Shelburne	MD	22
Madawaska County	Division No. 9, Subd. D	SUN	23
Pontiac	Sainte-Anne	PAR	24
Manitoulin District	Pontiac	SD	25
Kings County	Wikwemikong Unceded 26	R	26
Comox-Strathcona Regional District	Kings, Subd. B	SCM	27
Shefford	Comox-Strathcona, Subd. B	SRD	28
Division No. 15	Racine	SD	29
Pontiac	Harrison	RM	30
Comox-Strathcona Regional District	Clarendon	CT	31
Territoire-du-Nouveau-Québec	Comox-Strathcona, Subd. C	SRD	32
East Kootenay Regional District	Baie-James	SD	33
Division No. 8	East Kootenay, Subd. A	SRD	34
Cumberland County	Division No. 8, Subd. I	SUN	35
York County	Cumberland, Subd. A	SCM	36
Bulkley-Nechako Regional District	New Maryland	PAR	37
Division No. 7	Bulkley-Nechako, Subd. B	SRD	38
Division No. 2	Oakland	RM	39
Thunder Bay District	Newell County No. 4	CM	40
Kent County	Thunder Bay, Unorganized	UNO	41
Division No. 2	Raleigh	TP	42
Division No. 1	Weyburn No. 67	RM	43
Cochrane District	Cypress No. 1	MD	44
Central Okanagan Regional District	Black River-Matheson	TP	45
Sunbury County	Central Okanagan, Subd. A	SRD	46
Division No. 2	Sheffield	PAR	47
Simcoe County	Hanover	RM	48
Division No. 7	Tiny	TP	49
Division No. 10	Division No. 7, Subd. L	SUN	50
Restigouche County	Minburn County No. 27	CM	51
Gloucester County	Saint-Quentin	PAR	52
Madawaska County	Paquetville	PAR	53
Madawaska County	Saint-Joseph	PAR	54
Madawaska County	Saint-Joseph	PAR	55
Champlain	Haute-Mauricie	SD	56
Madawaska County	Baker Brook	PAR	57

Table 1. Unincorporated Places in Alphabetical Order, Showing Population and Location, for Canada, 1986.

(Based on 100% Data)

No.	Unincorporated Place Localité non constituée	Province	Population
1	Rang-Dix-Nord	New Brunswick - Nouveau-Brunswick	146
2	Rang-Dix-Sud	New Brunswick - Nouveau-Brunswick	60
3	Rang-Double-Nord	New Brunswick - Nouveau-Brunswick	200
4	Rang-Double-Sud	New Brunswick - Nouveau-Brunswick	252
5	Rang-Douze-Nord	New Brunswick - Nouveau-Brunswick	321
6	Rang-Douze-Sud	New Brunswick - Nouveau-Brunswick	157
7	Rang-Quatorze-Sud	New Brunswick - Nouveau-Brunswick	170
8	Rang-Saint-Joseph	New Brunswick - Nouveau-Brunswick	66
9	Rang-Seize	New Brunswick - Nouveau-Brunswick	87
10	Rang-Sept-Et-Huit	New Brunswick - Nouveau-Brunswick	46
11	Rankin	Ontario	36
12	Rankinville	Nova Scotia - Nouvelle-Écosse	78
13	Rapid View	Saskatchewan	52
14	Rapide-Sept	Quebec - Québec	11
15	Raspberry	British Columbia - Colombie-Britannique	345
16	Rathwell	Manitoba	127
17	Rathwell's Shore	Ontario	53
18	Ratter Corner	New Brunswick - Nouveau-Brunswick	69
19	Rattling Brook	Newfoundland - Terre-Neuve	146
20	Raven	Alberta	14
21	Ravenna	Ontario	47
22	Ravenscliffe	Ontario	157
23	Ravenscrag	Saskatchewan	24
24	Ravenswood	Ontario	25
25	Rawdon Gold Mines	Nova Scotia - Nouvelle-Écosse	164
26	Raymond	Ontario	115
27	Raymonds Corners	Ontario	27
28	Raynardton	Nova Scotia - Nouvelle-Écosse	201
29	Reaboro	Ontario	66
30	Readlyn	Saskatchewan	15
31	Rear Boisdale	Nova Scotia - Nouvelle-Écosse	35
32	Rear Christmas Island	Nova Scotia - Nouvelle-Écosse	26
33	Red Bank	New Brunswick - Nouveau-Brunswick	254
34	Red Bay	Ontario	109
35	Red Brook	Newfoundland - Terre-Neuve	195
36	Red Cliff	Newfoundland - Terre-Neuve	74
37	Red Deer	Ontario	28
38	Red Deer Hill	Saskatchewan	28
39	Red Deer Lake	Manitoba	57
40	Red Earth	Alberta	84
41	Red Head	Prince Edward Island - Île-du-Prince-Édouard	29
42	Red Head Cove	Newfoundland - Terre-Neuve	206
43	Red House	Prince Edward Island - Île-du-Prince-Édouard	43
44	Red Island	Newfoundland - Terre-Neuve	1
45	Red Islands	Nova Scotia - Nouvelle-Écosse	55
46	Red Lake Road	Ontario	58
47	Red Mountain	British Columbia - Colombie-Britannique	60
48	Red Oaks Mobile Home	Ontario	65
49	Red Point	Nova Scotia - Nouvelle-Écosse	19
50	Red Point	Prince Edward Island - Île-du-Prince-Édouard	83
51	Red Rapids	New Brunswick - Nouveau-Brunswick	61
52	Red Rock	British Columbia - Colombie-Britannique	37
53	Red Rock	New Brunswick - Nouveau-Brunswick	31
54	Red Rock Lake	Manitoba	9
55	Red Sucker Lake	Manitoba	437
56	Red Willow	Alberta	33
57	Red Wing	Ontario	20

< In - Dans
= See - Voir

Tableau 1. Localités non constituées en ordre alphabétique selon la population et la localisation, Canada, 1986.

(Basé sur les données intégrales)

Census Division Division de recensement	Census Subdivision Subdivision de recensement	CSD Type - Genre de SDR	N°
Restigouche County	Saint-Quentin	PAR	1
Restigouche County	Saint-Quentin	PAR	2
Restigouche County	Grimmer	PAR	3
Restigouche County	Grimmer	PAR	4
Restigouche County	Saint-Quentin	PAR	5
Restigouche County	Saint-Quentin	PAR	6
Restigouche County	Saint-Quentin	PAR	7
Madawaska County	Baker Brook	PAR	8
Restigouche County	Saint-Quentin	PAR	9
Restigouche County	Saint-Quentin	PAR	10
Renfrew County	Wilberforce	TP	11
Inverness County	Inverness, Subd. B	SCM	12
Division No. 17	Meadow Lake No. 588	RM	13
Témiscamingue	Témiscamingue, partie Rapide-des-Cèdres	UNO	14
Central Kootenay Regional District	Central Kootenay, Subd. A	SRD	15
Division No. 8	South Norfolk	RM	16
Lanark County	Beckwith	TP	17
Kings County	Sussex	PAR	18
Division No. 8	Division No. 8, Subd. P	SUN	19
Division No. 8	Red Deer County No. 23	CM	20
Grey County	Collingwood	TP	21
Muskoka District Municipality	Huntsville	T	22
Division No. 4	White Valley No. 49	RM	23
Lambton County	Bosanquet	TP	24
Hants County	East Hants	MD	25
Muskoka District Municipality	Muskoka Lakes	TP	26
Frontenac County	Loughborough	TP	27
Yarmouth County	Yarmouth	MD	28
Victoria County	Ops	TP	29
Division No. 3	Excel No. 71	RM	30
Cape Breton County	Cape Breton, Subd. A	SCM	31
Cape Breton County	Cape Breton, Subd. A	SCM	32
Northumberland County	Southesk	PAR	33
Bruce County	Albemarle	TP	34
Division No. 4	Cape St. George and Others	COM	35
Division No. 7	Division No. 7, Subd. F	SUN	36
Sudbury District	Sudbury, Unorganized, North Part	UNO	37
Division No. 15	Prince Albert No. 461	RM	38
Division No. 19	Division No. 19, Unorganized	UNO	39
Division No. 17	Improvement District No. 17	ID	40
Kings County	Lot 40	LOT	41
Division No. 1	Division No. 1, Subd. G	SUN	42
Kings County	Lot 56	LOT	43
Division No. 2	Division No. 2, Subd. L	SUN	44
Richmond County	Richmond, Subd. B	SCM	45
Kenora District	Kenora, Unorganized	UNO	46
Kootenay Boundary Regional District	Kootenay Boundary, Subd. A	SRD	47
Elgin County	Bayham	TP	48
Victoria County	Victoria, Subd. B	SCM	49
Kings County	Lot 46	LOT	50
Victoria County	Perth	PAR	51
Fraser-Fort George Regional District	Fraser-Fort George, Subd. A	SRD	52
York County	Stanley	PAR	53
Division No. 1	Division No. 1, Unorganized	UNO	54
Division No. 22	Red Sucker Lake 1976	R	55
Division No. 7	Stettler County No. 6	CM	56
Grey County	Collingwood	TP	57

Table 1. Unincorporated Places in Alphabetical Order, Showing Population and Location, for Canada, 1986.

(Based on 100% Data)

No.	Unincorporated Place Localité non constituée	Province	Population
1	Red Wing Terrace	Saskatchewan	121
2	Redbank	New Brunswick - Nouveau-Brunswick	178
3	Redelback	Alberta	61
4	Redland	Alberta	20
5	Redman	Nova Scotia - Nouvelle-Écosse	141
6	Redmondville	New Brunswick - Nouveau-Brunswick	93
7	Rednersville	Ontario	106
8	Redwood	Ontario	20
9	Reebs Bay	Ontario	181
10	Reeces Corners	Ontario	98
11	Reed Lake	Manitoba	8
12	Reeds Point	New Brunswick - Nouveau-Brunswick	157
13	Reefs Harbour	Newfoundland - Terre-Neuve	118
14	Reevecraig	Ontario	488
15	Refuge Cove	British Columbia - Colombie-Britannique	17
16	Regal Park	Alberta	78
17	Regway	Saskatchewan	13
18	Reinfeld	Manitoba	312
19	Reinland	Manitoba	263
20	Remigny	Quebec - Québec	163
21	Renauds Mills	New Brunswick - Nouveau-Brunswick	142
22	Rene Lavoie Subdivision	Manitoba	18
23	Rennie	Manitoba	100
24	Rennies Road	Prince Edward Island - Île-du-Prince-Édouard	87
25	Reno	Alberta	27
26	Reno Ville	Alberta	99
27	Renous	New Brunswick - Nouveau-Brunswick	220
28	Renversy	Quebec - Québec	28
29	Renwer	Manitoba	22
30	Repp Subdivision	Alberta	44
31	Research Station	Alberta	20
32	Reserve	Saskatchewan	37
33	Resource	Saskatchewan	8
34	Reston	Manitoba	616
35	Revenue	Saskatchewan	12
36	Reward	Saskatchewan	21
37	Rex Block	Alberta	37
38	Reyde Vista Subdivision	Alberta	68
39	Reynoldscroft	Nova Scotia - Nouvelle-Écosse	40
40	Rheinfeld	Saskatchewan	24
41	Rheinland	Saskatchewan	65
42	Rhineland	Saskatchewan	73
43	Rhoddy's Bay	Ontario	37
44	Rhodes Corner	Nova Scotia - Nouvelle-Écosse	431
45	Rhone	British Columbia - Colombie-Britannique	26
46	Ribstone	Alberta	35
47	Rice Point	Prince Edward Island - Île-du-Prince-Édouard	119
48	Riceburg	Quebec - Québec	56
49	Riceton	Saskatchewan	90
50	Riceville	New Brunswick - Nouveau-Brunswick	104
51	Riceville	New Brunswick - Nouveau-Brunswick	99
52	Riceville	Ontario	73
53	Rich Lake	Alberta	10
54	Rich Valley	Alberta	46
55	Richards Landing	Ontario	413
56	Richardson	New Brunswick - Nouveau-Brunswick	77
57	Richardson	Saskatchewan	12

< In - Dans
= See - Voir

Tableau 1. Localités non constituées en ordre alphabétique selon la population et la localisation, Canada, 1986.

(Basé sur les données intégrales)

Census Division - Division de recensement	Census Subdivision - Subdivision de recensement	CSD Type - Genre de SDR	N°
Division No. 15	Buckland No. 491	RM	1
Queens County	Chipman	PAR	2
Division No. 2	Newell County No. 4	CM	3
Division No. 5	Wheatland County No. 16	CM	4
Inverness County	Inverness, Subd. A	SCM	5
Northumberland County	Gleneig	PAR	6
Prince Edward County	Ameliasburgh	TP	7
Muskoka District Municipality	Muskoka Lakes	TP	8
Niagara Regional Municipality	Mainfleet	TP	9
Lambton County	Plympton	TP	10
Division No. 21	Division No. 21, Unorganized	UNO	11
Kings County	Kingston	PAR	12
Division No. 9	Division No. 9, Subd. C	SUN	13
Ottawa-Carleton Regional Municipality	Rideau	TP	14
Comox-Strathcona Regional District	Comox-Strathcona, Subd. A	SRD	15
Division No. 13	Westlock No. 92	MD	16
Division No. 2	Surprise Valley No. 9	RM	17
Division No. 3	Stanley	RM	18
Division No. 3	Rhineland	RM	19
Témiscamingue	Rémigny	SD	20
Kent County	Dundas	PAR	21
Division No. 1	Lac du Bonnet	RM	22
Division No. 1	Reynolds	LGD	23
Queens County	Lot 23	LOT	24
Division No. 17	Improvement District No. 17	ID	25
Division No. 11	Strathcona County No. 20	CM	26
Northumberland County	Blackville	PAR	27
Maskinongé	Saint-Paulin	P	28
Division No. 20	Minitonas	RM	29
Division No. 7	Stettler County No. 6	CM	30
Division No. 19	Grande Prairie County No. 1	CM	31
Division No. 14	Hudson Bay No. 394	RM	32
Division No. 14	Star City No. 428	RM	33
Division No. 6	Pipestone	RM	34
Division No. 13	Tramping Lake No. 380	RM	35
Division No. 13	Grass Lake No. 381	RM	36
Division No. 11	Parkland County No. 31	CM	37
Division No. 11	Sturgeon No. 90	MD	38
Shelburne County	Barrington	MD	39
Division No. 7	Coulee No. 136	RM	40
Division No. 11	Corman Park No. 344	RM	41
Division No. 8	Swift Current No. 137	RM	42
Renfrew County	McNab	TP	43
Lunenburg County	Lunenburg	MD	44
Kootenay Boundary Regional District	Kootenay Boundary, Subd. B	SRD	45
Division No. 7	Mainwright No. 61	MD	46
Queens County	Lot 65	LOT	47
Missisquoi	Stanbridge	CT	48
Division No. 6	Lajord No. 128	RM	49
Carleton County	Woodstock	PAR	50
Madawaska County	Saint-Hilaire	PAR	51
Prescott and Russell United Counties	South Plantagenet	TP	52
Division No. 16	Improvement District No. 18 (Part)	ID	53
Division No. 13	Lac Ste. Anne County No. 28	CM	54
Algoma District	St. Joseph	TP	55
Charlotte County	West Isles	PAR	56
Division No. 6	Edenwold No. 158	RM	57

Table 1. Unincorporated Places in Alphabetical Order, Showing Population and Location, for Canada, 1986.

(Based on 100% Data)

No.	Unincorporated Place Localité non constituée	Province	Population
1	Richdale	Alberta	11
2	Richdale Estates	Alberta	79
3	Richer	Manitoba	312
4	Richfield	Nova Scotia - Nouvelle-Écosse	37
5	Richibucto Cap < Cap Lumière-Richibucto Cap	New Brunswick - Nouveau-Brunswick	
6	Richie's Point	Alberta	14
7	Richlea	Saskatchewan	30
8	Richlyn Estates	Alberta	44
9	Richmond	Nova Scotia - Nouvelle-Écosse	43
10	Richmond	Nova Scotia - Nouvelle-Écosse	114
11	Richmond	Ontario	150
12	Richmond	Prince Edward Island - Île-du-Prince-Édouard	177
13	Richmond Corner	New Brunswick - Nouveau-Brunswick	210
14	Richmond Subdivision	Alberta	81
15	Richwood	Ontario	58
16	Ricks Central Trailer Court	British Columbia - Colombie-Britannique	39
17	Rideau Ferry	Ontario	148
18	Ridge Valley	Alberta	40
19	Ridgeville	Manitoba	37
20	Ridgewood Park	Ontario	94
21	Ridgewood Road Subdivision	British Columbia - Colombie-Britannique	112
22	Riding Mountain	Manitoba	159
23	Riley Brook	New Brunswick - Nouveau-Brunswick	166
24	Rines Creek	Nova Scotia - Nouvelle-Écosse	117
25	Riondel	British Columbia - Colombie-Britannique	268
26	Ripples	New Brunswick - Nouveau-Brunswick	256
27	Riske Creek	British Columbia - Colombie-Britannique	76
28	Ritchie	New Brunswick - Nouveau-Brunswick	46
29	River Bend Colonies	Prince Edward Island - Île-du-Prince-Édouard	243
30	River Bend Trailer Park	Manitoba	90
31	River Bennet	Nova Scotia - Nouvelle-Écosse	55
32	River Bourgeois	Nova Scotia - Nouvelle-Écosse	602
33	River De Chute	New Brunswick - Nouveau-Brunswick	50
34	River Denys	Nova Scotia - Nouvelle-Écosse	199
35	River Drive Park	Ontario	710
36	River Glade	New Brunswick - Nouveau-Brunswick	364
37	River Hebert	Nova Scotia - Nouvelle-Écosse	781
38	River Hebert East	Nova Scotia - Nouvelle-Écosse	293
39	River Hebert Head	Nova Scotia - Nouvelle-Écosse	33
40	River Hills	Manitoba	59
41	River John	Nova Scotia - Nouvelle-Écosse	323
42	River Jordan	British Columbia - Colombie-Britannique	73
43	River Park Trailer Court	Saskatchewan	111
44	River Philip	Nova Scotia - Nouvelle-Écosse	53
45	River Philip Centre	Nova Scotia - Nouvelle-Écosse	102
46	River Ryan	Nova Scotia - Nouvelle-Écosse	68
47	River Valley	Ontario	222
48	River Valley Subdivision	New Brunswick - Nouveau-Brunswick	249
49	Riverbank	New Brunswick - Nouveau-Brunswick	153
50	Rivercourse	Alberta	26
51	Riverdale	Nova Scotia - Nouvelle-Écosse	81
52	Riverdale	Prince Edward Island - Île-du-Prince-Édouard	128
53	Riverdale Subdivision	British Columbia - Colombie-Britannique	72
54	Riverfield	Quebec - Québec	43
55	Riverhead	Newfoundland - Terre-Neuve	543
56	Riverhead	Nova Scotia - Nouvelle-Écosse	163
57	Riverport	Nova Scotia - Nouvelle-Écosse	381

< In - Dans
= See - Voir

Tableau 1. Localités non constituées en ordre alphabétique selon la population et la localisation, Canada, 1986.

(Basé sur les données intégrales)

Census Division Division de recensement	Census Subdivision Subdivision de recensement	CSD Type Genre de SDR	N°
Division No. 4	Special Area No. 2	SA	1
Division No. 11	Leduc County No. 25	CM	2
Division No. 2	Ste. Anne	RM	3
Digby County	Clare	MD	4
Division No. 11	Parkland County No. 31	CM	5
Division No. 8	Snipe Lake No. 259	RM	6
Division No. 11	Strathcona County No. 20	CM	7
Cumberland County	Cumberland, Subd. D	SCM	8
Yarmouth County	Yarmouth	MD	9
Elgin County	Bayham	TP	10
Prince County	Lot 14	LOT	11
Carleton County	Richmond	PAR	12
Division No. 19	Grande Prairie County No. 1	CM	13
Oxford County	Blandford-Blenheim	TP	14
Bulkley-Nechako Regional District	Bulkley-Nechako, Subd. A	SRD	15
Leeds and Grenville United Counties	South Emsley	TP	16
Division No. 18	Improvement District No. 16	ID	17
Division No. 2	Franklin	RM	18
Huron County	Colborne	TP	19
Central Kootenay Regional District	Central Kootenay, Subd. B	SRD	20
Division No. 15	Rosedale	RM	21
Victoria County	Lorne	PAR	22
Hants County	East Hants	MD	23
Central Kootenay Regional District	Central Kootenay, Subd. B	SRD	24
Sunbury County	Sheffield	PAR	25
Cariboo Regional District	Cariboo, Subd. C	SRD	26
York County	Canterbury	PAR	27
Queens County	Miltonvale Park	COM	28
Division No. 2	Tache	RM	29
Victoria County	Victoria, Subd. A	SCM	30
Richmond County	Richmond, Subd. A	SCM	31
Carleton County	Wicklow	PAR	32
Inverness County	Inverness, Subd. C	SCM	33
York Regional Municipality	East Gwillimbury	T	34
Westmorland County	Salisbury	PAR	35
Cumberland County	Cumberland, Subd. A	SCM	36
Cumberland County	Cumberland, Subd. B	SCM	37
Cumberland County	Cumberland, Subd. B	SCM	38
Division No. 1	Whitemouth	RM	39
Pictou County	Pictou, Subd. A	SCM	40
Capital Regional District	Capital, Subd. C	SRD	41
Division No. 1	Estevan No. 5	RM	42
Cumberland County	Cumberland, Subd. B	SCM	43
Cumberland County	Cumberland, Subd. B	SCM	44
Cape Breton County	Cape Breton, Subd. B	SCM	45
Nipissing District	Nipissing, Unorganized, North Part	UNO	46
Sunbury County	Burton	PAR	47
Carleton County	Peel	PAR	48
Division No. 10	Vermilion River County No. 24	CM	49
Digby County	Digby	MD	50
Queens County	Lot 65	LOT	51
North Okanagan Regional District	North Okanagan, Subd. A	SRD	52
Châteauguay	Très-Saint-Sacrement	P	53
Division No. 1	Division No. 1, Subd. I	SUN	54
Shelburne County	Barrington	MD	55
Lunenburg County	Lunenburg	MD	56
			57

Table 1. Unincorporated Places in Alphabetical Order, Showing Population and Location, for Canada, 1986.

(Based on 100% Data)

No.	Unincorporated Place Localité non constituée	Province	Population
1	Rivers Inlet	British Columbia - Colombie-Britannique	31
2	Riversdale	Nova Scotia - Nouvelle-Écosse	21
3	Riversdale	Nova Scotia - Nouvelle-Écosse	48
4	Riversdale	Ontario	77
5	Riverside	Nova Scotia - Nouvelle-Écosse	93
6	Riverside	Nova Scotia - Nouvelle-Écosse	105
7	Riverside	Nova Scotia - Nouvelle-Écosse	61
8	Riverside	Saskatchewan	41
9	Riverside Corner	Nova Scotia - Nouvelle-Écosse	74
10	Riverside Country Estate	Saskatchewan	215
11	Riverside Heights	Ontario	180
12	Riverside Trailer Park	Ontario	83
13	Riverton	Nova Scotia - Nouvelle-Écosse	773
14	Riverton	Prince Edward Island - Île-du-Prince-Édouard	32
15	Rivervale	British Columbia - Colombie-Britannique	297
16	Riverview	Alberta	60
17	Riverview	Nova Scotia - Nouvelle-Écosse	69
18	Riverview	Ontario	75
19	Riverview Acres	Alberta	50
20	Riverview Heights	Ontario	237
21	Riverview Park	Alberta	60
22	Riverview Pines Subdivision	Alberta	101
23	Riverview Subdivision	British Columbia - Colombie-Britannique	24
24	Riverview Trailer Park	New Brunswick - Nouveau-Brunswick	65
25	Riverwood Trailer Park	Ontario	153
26	Rivière Qui Barre	Alberta	68
27	Rivière-à-Claude	Quebec - Québec	118
28	Rivière-a-la-Truite	New Brunswick - Nouveau-Brunswick	262
29	Rivière-à-Pierre	Quebec - Québec	335
30	Rivière-au-Portage	New Brunswick - Nouveau-Brunswick	190
31	Rivière-aux-Rats	Quebec - Québec	92
32	Rivière-Boisclair	Quebec - Québec	604
33	Rivière-Bonaventure	Quebec - Québec	201
34	Rivière-du-Portage	New Brunswick - Nouveau-Brunswick	584
35	Rivière-Héva	Quebec - Québec	194
36	Rivière-Madeleine	Quebec - Québec	213
37	Rivière-Metgermette-Nord	Quebec - Québec	51
38	Rivière-Mont-Louis	Quebec - Québec	129
39	Rivière-Ouelle-Station	Quebec - Québec	306
40	Rivière-Pentecôte	Quebec - Québec	280
41	Rivière-Port-Daniel	Quebec - Québec	347
42	Rivière-Saint-Jean	Quebec - Québec	252
43	Rivière-Saint-Paul	Quebec - Québec	256
44	Rivière-Sainte-Marguerite	Quebec - Québec	286
45	Rizzie's Point	Alberta	4
46	Roaches Line	Newfoundland - Terre-Neuve	147
47	Roachville	New Brunswick - Nouveau-Brunswick	218
48	Roachville Heights Subdivision	New Brunswick - Nouveau-Brunswick	62
49	Robb	Alberta	194
50	Roberta	Nova Scotia - Nouvelle-Écosse	36
51	Roberts Creek	British Columbia - Colombie-Britannique	1597
52	Roberts Island	Nova Scotia - Nouvelle-Écosse	46
53	Roberts Island < Honey Harbour-Roberts Island	Ontario	
54	Roberts Point	British Columbia - Colombie-Britannique	16
55	Robertville	New Brunswick - Nouveau-Brunswick	964
56	Robichaud	New Brunswick - Nouveau-Brunswick	153
57	Robinglade Estates	Ontario	165

< In - Dans
= See - Voir

Tableau 1. Localités non constituées en ordre alphabétique selon la population et la localisation, Canada, 1986.

(Basé sur les données intégrales)

Census Division Division de recensement	Census Subdivision Subdivision de recensement	CSD Type Genre de SDR	N°
Central Coast Regional District	Central Coast, Subd. A	SRD	1
Colchester County	Colchester, Subd. C	SCM	2
Queens County	Queens, Subd. B	SCM	3
Bruce County	Greenock	TP	4
Colchester County	Colchester, Subd. C	SCM	5
Hants County	West Hants	MD	6
Inverness County	Inverness, Subd. C	SCM	7
Division No. 2	Laurier No. 38	RM	8
Hants County	East Hants	MD	9
Division No. 11	Corman Park No. 344	RM	10
Stormont, Dundas and Glengarry United Counties	Williamsburgh	TP	11
Kent County	Chatham	TP	12
Pictou County	Pictou, Subd. B	SCM	13
Kings County	Lot 52	LOT	14
Kootenay Boundary Regional District	Kootenay Boundary, Subd. A	SRD	15
Division No. 12	St. Paul County No. 19	CM	16
Cumberland County	Cumberland, Subd. C	SCM	17
Dufferin County	Melancthon	TP	18
Division No. 11	Parkland County No. 31	CM	19
Leeds and Grenville United Counties	Augusta	TP	20
Division No. 8	Red Deer County No. 23	CM	21
Division No. 19	Grande Prairie County No. 1	CM	22
Central Kootenay Regional District	Central Kootenay, Subd. C	SRD	23
Restigouche County	Dalhousie	PAR	24
Victoria County	Ops	TP	25
Division No. 11	Sturgeon No. 90	MD	26
Gaspé-Ouest	Rivière-à-Claude	SD	27
Gloucester County	Saumarez	PAR	28
Portneuf	Rivière-à-Pierre	SD	29
Kent County	Carleton	PAR	30
Champlain	Haute-Mauricie	SD	31
Lotbinière	Saint-Edouard-de-Lotbinière	P	32
Bonaventure	Bonaventure	SD	33
Northumberland County	Alnwick	PAR	34
Abitibi	Rivière-Héva	SD	35
Gaspé-Ouest	Sainte-Madeleine-de-la-Rivière-Madeleine	SD	36
Baouce	Saint-Zacharie	SD	37
Gaspé-Ouest	Saint-Maxime-du-Mont-Louis	SD	38
Kamouraska	Saint-Pacôme	SD	39
Saguenay	Rivière-Pentecôte	SD	40
Bonaventure	Port-Daniel-Partie-Est	CT	41
Saguenay	Rivière-Saint-Jean	SD	42
Saguenay	Côte-Nord-du-Golfe-Saint-Laurent	SD	43
Saguenay	Sacré-Coeur	SD	44
Division No. 11	Parkland County No. 31	CM	45
Division No. 1	Division No. 1, Subd. M	SUN	46
Kings County	Studholm	PAR	47
Kings County	Studholm	PAR	48
Division No. 14	Improvement District No. 14	ID	49
Richmond County	Richmond, Subd. A	SCM	50
Sunshine Coast Regional District	Sunshine Coast, Subd. A	SRD	51
Yarmouth County	Argyle	MD	52
Okanagan-Similkameen Regional District	Okanagan-Similkameen, Subd. B	SRD	53
Gloucester County	Beresford	PAR	54
Northumberland County	Alnwick	PAR	55
Victoria County	Mariposa	TP	56
			57

Table 1. Unincorporated Places in Alphabetical Order, Showing Population and Location, for Canada, 1986.

(Based on 100% Data)

No.	Unincorporated Place Localité non constituée	Province	Population
1	Robins	Nova Scotia - Nouvelle-Écosse	69
2	Robinsons	Newfoundland - Terre-Neuve	94
3	Robinsons Corner	Nova Scotia - Nouvelle-Écosse	49
4	Robinsons Junction	Newfoundland - Terre-Neuve	17
5	Robinsons Station	Newfoundland - Terre-Neuve	136
6	Robinsonville	New Brunswick - Nouveau-Brunswick	190
7	Roblin	Ontario	68
8	Roblin Mills	Ontario	18
9	Roblin Village Trailer Court	New Brunswick - Nouveau-Brunswick	116
10	Roblindale	Ontario	34
11	Robson West	British Columbia - Colombie-Britannique	34
12	Roc-D'Or	Quebec - Québec	65
13	Rocco Point	Nova Scotia - Nouvelle-Écosse	51
14	Rochebaucourt	Quebec - Québec	66
15	Rochester	Alberta	105
16	Rocheville	New Brunswick - Nouveau-Brunswick	55
17	Rochfort Bridge	Alberta	72
18	Rock Barra < Big Pond-Rock Barra	Prince Edward Island - Île-du-Prince-Édouard	
19	Rock Creek	British Columbia - Colombie-Britannique	142
20	Rock Creek	Yukon	75
21	Rock Harbour	Newfoundland - Terre-Neuve	138
22	Rock Haven Trailer Park	Ontario	118
23	Rock Lake	Ontario	58
24	Rock Mills	Ontario	78
25	Rockburn	Quebec - Québec	122
26	Rockcliffe Subdivision	New Brunswick - Nouveau-Brunswick	71
27	Rockcliffe Survey	Ontario	350
28	Rockdale	Nova Scotia - Nouvelle-Écosse	262
29	Rockfield	Nova Scotia - Nouvelle-Écosse	46
30	Rockingham	Ontario	14
31	Rockland	Nova Scotia - Nouvelle-Écosse	267
32	Rockland	Nova Scotia - Nouvelle-Écosse	49
33	Rockledge Estates	Ontario	40
34	Rockley	Nova Scotia - Nouvelle-Écosse	40
35	Rocklin	Nova Scotia - Nouvelle-Écosse	207
36	Rocklyn	Ontario	66
37	Rockport	New Brunswick - Nouveau-Brunswick	17
38	Rockport	Ontario	72
39	Rocksprings	Ontario	23
40	Rockton	Ontario	187
41	Rockview Trailer Park	Ontario	21
42	Rockville	New Brunswick - Nouveau-Brunswick	162
43	Rockville	Nova Scotia - Nouvelle-Écosse	240
44	Rockville Notch	Nova Scotia - Nouvelle-Écosse	51
45	Rockway Valley	Quebec - Québec	83
46	Rocky Bay	Nova Scotia - Nouvelle-Écosse	161
47	Rocky Creek Trailer Park = Ivy Green Mobile Home Park	British Columbia - Colombie-Britannique	
48	Rocky Harbour	Newfoundland - Terre-Neuve	426
49	Rocky Lake	Manitoba	68
50	Rocky Mountain	Nova Scotia - Nouvelle-Écosse	30
51	Rocky Point	Prince Edward Island - Île-du-Prince-Édouard	84
52	Rocky Rapids	Alberta	125
53	Rodgers Cove	Newfoundland - Terre-Neuve	102
54	Rodney	Nova Scotia - Nouvelle-Écosse	125
55	Roebuck	Ontario	40
56	Rogers Hill	Nova Scotia - Nouvelle-Écosse	98
57	Rokeby	Saskatchewan	46

< In - Dans
= See - Voir

Tableau 1. Localités non constituées en ordre alphabétique selon la population et la localisation, Canada, 1986.

(Basé sur les données intégrales)

Census Division - Division de recensement	Census Subdivision - Subdivision de recensement	CSD Type - Genre de SDR	N°
Richmond County	Richmond, Subd. C	SCM	1
Division No. 4	Division No. 4, Subd. B	SUN	2
Lunenburg County	Chester	MD	3
Division No. 4	Division No. 4, Subd. B	SUN	4
Division No. 4	Division No. 4, Subd. B	SUN	5
Restigouche County	Eldon	PAR	6
Lennox and Addington County	Richmond	TP	7
Prince Edward County	Sophiasburgh	TP	8
Sunbury County	Lincoln	PAR	9
Lennox and Addington County	Richmond	TP	10
Central Kootenay Regional District	Central Kootenay, Subd. A	SRD	11
Abitibi	Rivière-Héva	SD	12
Yarmouth County	Argyle	MD	13
Abitibi	Rochebaucourt	SD	14
Division No. 13	Athabasca County No. 12	CM	15
Gloucester County	New Bandon	PAR	16
Division No. 13	Lac Ste. Anne County No. 28	CM	17
			18
Kootenay Boundary Regional District	Kootenay Boundary, Subd. B	SRD	19
Yukon	Yukon, Unorganized	UNO	20
Division No. 2	Division No. 2, Subd. D	SUN	21
Lanark County	Beckwith	TP	22
Algoma District	Plummer Additional	TP	23
Grey County	Artemesia	TP	24
Huntingdon	Hinchinbrook	CT	25
Northumberland County	Newcastle	PAR	26
Hamilton-Wentworth Regional Municipality	Flamborough	T	27
Richmond County	Richmond, Subd. B	SCM	28
Pictou County	Pictou, Subd. A	SCM	29
Renfrew County	Brudenell and Lyndoch	TP	30
Kings County	Kings, Subd. A	SCM	31
Shelburne County	Shelburne	MD	32
Prescott and Russell United Counties	Clarence	TP	33
Cumberland County	Cumberland, Subd. D	SCM	34
Pictou County	Pictou, Subd. B	SCM	35
Grey County	Euphrasia	TP	36
Westmorland County	Sackville	PAR	37
Leeds and Grenville United Counties	Front of Escott	TP	38
Leeds and Grenville United Counties	Elizabethtown	TP	39
Hamilton-Wentworth Regional Municipality	Flamborough	T	40
Hastings County	Faraday	TP	41
Kings County	Sussex	PAR	42
Yarmouth County	Yarmouth	MD	43
Kings County	Kings, Subd. A	SCM	44
Papineau	Amherst	CT	45
Richmond County	Richmond, Subd. C	SCM	46
Division No. 9	Rocky Harbour	COM	47
Division No. 21	Division No. 21, Unorganized	UNO	48
Pictou County	Pictou, Subd. C	SCM	49
Queens County	Lot 65	LOT	50
Division No. 11	Parkland County No. 31	CM	51
Division No. 8	Division No. 8, Subd. L	SUN	52
Cumberland County	Cumberland, Subd. B	SCM	53
Leeds and Grenville United Counties	Augusta	TP	54
Pictou County	Pictou, Subd. A	SCM	55
Division No. 9	Wallace No. 243	RM	56
			57

Table 1. Unincorporated Places in Alphabetical Order, Showing Population and Location, for Canada, 1986.

(Based on 100% Data)

No.	Unincorporated Place Localité non constituée	Province	Population
1	Rol-Ana Park	Alberta	44
2	Rolag Subdivision = Stewart Siding	Alberta	
3	Roland	Manitoba	333
4	Rolla	British Columbia - Colombie-Britannique	70
5	Rollet	Quebec - Québec	141
6	Rolling Forest Estates	Alberta	37
7	Rolling Glory Estates	Alberta	16
8	Rolling Heights	Alberta	104
9	Rolling Hills	Alberta	176
10	Rolling Hills	Alberta	74
11	Rolling Hills Park	British Columbia - Colombie-Britannique	154
12	Rolling Meadows	Alberta	91
13	Rollingdam	New Brunswick - Nouveau-Brunswick	157
14	Rolilo Bay	Prince Edward Island - Île-du-Prince-Édouard	189
15	Rolly View	Alberta	65
16	Romaine	Quebec - Québec	217
17	Romaines	Newfoundland - Terre-Neuve	33
18	Roman Estates	Alberta	57
19	Rondeau Park	Ontario	144
20	Rossville	British Columbia - Colombie-Britannique	22
21	Rorketon	Manitoba	227
22	Rosa	Manitoba	17
23	Rosaire	Quebec - Québec	369
24	Rosaireville	New Brunswick - Nouveau-Brunswick	100
25	Rose Bay	Nova Scotia - Nouvelle-Écosse	331
26	Rose Burn Estate	Alberta	106
27	Rose Lake	British Columbia - Colombie-Britannique	67
28	Rose Point	Ontario	113
29	Rose Valley	Prince Edward Island - Île-du-Prince-Édouard	76
30	Roseau River	Manitoba	38
31	Rosebank	Manitoba	46
32	Rosebank	Ontario	36
33	Rosebank	Prince Edward Island - Île-du-Prince-Édouard	99
34	Roseberry	British Columbia - Colombie-Britannique	36
35	Roseberry	Prince Edward Island - Île-du-Prince-Édouard	33
36	Roseberry Hill	Ontario	54
37	Rosebud	Alberta	61
38	Rosebud	British Columbia - Colombie-Britannique	22
39	Roseburn	Nova Scotia - Nouvelle-Écosse	65
40	Rosedale	Alberta	139
41	Rosedale	Alberta	188
42	Rosedale	British Columbia - Colombie-Britannique	9
43	Rosedale	New Brunswick - Nouveau-Brunswick	114
44	Rosedale	Ontario	19
45	Rosedale	Ontario	176
46	Rosedale Point	Ontario	44
47	Rosedale Terrace	Ontario	577
48	Rosegrove	Ontario	33
49	Rosehill	New Brunswick - Nouveau-Brunswick	92
50	Roseisle	Manitoba	92
51	Roseland Acres	Ontario	247
52	Rosemont	Ontario	133
53	Rosen Lake Trailer Court	British Columbia - Colombie-Britannique	29
54	Roseneath	Ontario	154
55	Roseneath	Prince Edward Island - Île-du-Prince-Édouard	144
56	Rosenfeld	Manitoba	315
57	Rosengart	Manitoba	97

< In - Dans
= See - Voir

Tableau 1. Localités non constituées en ordre alphabétique selon la population et la localisation, Canada, 1986.

(Basé sur les données intégrales)

Census Division Division de recensement	Census Subdivision Subdivision de recensement	CSD Type - Genre de SDR	N°
Division No. 11	Sturgeon No. 90	MD	1
Division No. 3	Roland	RM	2 3
Peace River-Liard Regional District	Peace River-Liard, Subd. C	SRD	4
Témiscamingue	Rollet	SD	5
Division No. 11	Strathcona County No. 20	CM	6
Division No. 10	Beaver County No. 9	CM	7
Division No. 11	Parkland County No. 31	CM	8
Division No. 2	Newell County No. 4	CM	9
Division No. 11	Parkland County No. 31	CM	10
North Okanagan Regional District	North Okanagan, Subd. B	SRD	11
Division No. 11	Parkland County No. 31	CM	12
Charlotte County	Dumbarton	PAR	13
Kings County	Lot 43	LOT	14
Division No. 11	Leduc County No. 25	CM	15
Saguenay	Côte-Nord-du-Golfe-Saint-Laurent	SD	16
Division No. 4	Berry Head, Port au Port	COM	17
Division No. 11	Strathcona County No. 20	CM	18
Kent County	Harwich	TP	19
East Kootenay Regional District	East Kootenay, Subd. C	SRD	20
Division No. 17	Lawrence	RM	21
Division No. 2	Franklin	RM	22
Montmagny	Notre-Dame-du-Rosaire	SD	23
Northumberland County	Rogersville	PAR	24
Lunenburg County	Lunenburg	MD	25
Division No. 11	Strathcona County No. 20	CM	26
Bulkley-Nechako Regional District	Bulkley-Nechako, Subd. C	SRD	27
Parry Sound District	Foley	TP	28
Queens County	Lot 67	LOT	29
Division No. 2	Franklin	RM	30
Division No. 3	Thompson	RM	31
Renfrew County	Admaston	TP	32
Prince County	Lot 5	LOT	33
Central Kootenay Regional District	Central Kootenay, Subd. B	SRD	34
Queens County	Lot 60	LOT	35
Northumberland County	Hope	TP	36
Division No. 5	Wheatland County No. 16	CM	37
Central Kootenay Regional District	Central Kootenay, Subd. B	SRD	38
Inverness County	Inverness, Subd. B	SCM	39
Division No. 5	Improvement District No. 7	ID	40
Division No. 8	Lacombe County No. 14	CM	41
Fraser-Cheam Regional District	Fraser-Cheam, Subd. B	SRD	42
Carleton County	Wakefield	PAR	43
Frontenac County	Loughborough	TP	44
Victoria County	Fenelon	TP	45
Thunder Bay District	Thunder Bay, Unorganized	UNO	46
Stormont, Dundas and Glengarry United Counties	Cornwall	TP	47
Timiskaming District	Timiskaming, Unorganized, West Part	UNO	48
Gloucester County	Bathurst	PAR	49
Division No. 3	Dufferin	RM	50
Northumberland County	Murray	TP	51
Dufferin County	Mono	TP	52
East Kootenay Regional District	East Kootenay, Subd. C	SRD	53
Northumberland County	Alnwick	TP	54
Kings County	Lot 52	LOT	55
Division No. 3	Rhineland	RM	56
Division No. 3	Rhineland	RM	57

Table 1. Unincorporated Places in Alphabetical Order, Showing Population and Location, for Canada, 1986.

(Based on 100% Data)

No.	Unincorporated Place Localité non constituée	Province	Population
1	Rosenhof	Saskatchewan	100
2	Rosenhoff	Manitoba	50
3	Rosenort	Manitoba	277
4	Rosenthal	Ontario	18
5	Rosetown	Manitoba	76
6	Rosevale	New Brunswick - Nouveau-Brunswick	26
7	Roseville	Ontario	21
8	Roseville	Ontario	184
9	Roseville	Prince Edward Island - Île-du-Prince-Édouard	63
10	Roseway	Nova Scotia - Nouvelle-Écosse	73
11	Rosewood Beach	Alberta	10
12	Roslaire Estates	Alberta	13
13	Roslin	Nova Scotia - Nouvelle-Écosse	57
14	Roslin	Ontario	124
15	Ross Corner	Nova Scotia - Nouvelle-Écosse	42
16	Ross Corner	Prince Edward Island - Île-du-Prince-Édouard	42
17	Ross Ferry	Nova Scotia - Nouvelle-Écosse	39
18	Ross Spur	British Columbia - Colombie-Britannique	102
19	Rossbrooke Estates	Alberta	108
20	Rosseau Road	Ontario	34
21	Rossendale	Manitoba	42
22	Rosser	Manitoba	68
23	Rossfield	Nova Scotia - Nouvelle-Écosse	21
24	Rossian	Alberta	182
25	Rossmore	Ontario	350
26	Rossmount	Ontario	21
27	Rossport	Ontario	113
28	Rossville	Manitoba	685
29	Rossville	New Brunswick - Nouveau-Brunswick	184
30	Rossway	Nova Scotia - Nouvelle-Écosse	172
31	Rosswood	British Columbia - Colombie-Britannique	104
32	Rostock	Ontario	112
33	Rothsay	Ontario	53
34	Rough Bay	British Columbia - Colombie-Britannique	54
35	Rough Water Road	New Brunswick - Nouveau-Brunswick	183
36	Roulier	Quebec - Québec	31
37	Round Bay	Nova Scotia - Nouvelle-Écosse	5
38	Round Harbour	Newfoundland - Terre-Neuve	37
39	Round Hill	Alberta	132
40	Round Hill	Nova Scotia - Nouvelle-Écosse	274
41	Round Island	Nova Scotia - Nouvelle-Écosse	43
42	Round Lake Centre	Ontario	226
43	Roussillon	Quebec - Québec	131
44	Routhier	Ontario	24
45	Rowena	New Brunswick - Nouveau-Brunswick	80
46	Rowena	Ontario	36
47	Rowley	Alberta	14
48	Roxborough Gardens	Ontario	53
49	Roxbury	Prince Edward Island - Île-du-Prince-Édouard	60
50	Roxville	Nova Scotia - Nouvelle-Écosse	58
51	Royal Gardens	Alberta	81
52	Royal Glenn Estates	Alberta	37
53	Royal Park	Alberta	40
54	Royal Road	New Brunswick - Nouveau-Brunswick	142
55	Royalty Junction	Prince Edward Island - Île-du-Prince-Édouard	27
56	Royston	British Columbia - Colombie-Britannique	1396
57	Ruarkville	Alberta	266

< In - Dans
= See - Voir

Tableau 1. Localités non constituées en ordre alphabétique selon la population et la localisation, Canada, 1986.

(Basé sur les données intégrales)

Census Division Division de recensement	Census Subdivision Subdivision de recensement	CSD Type - Genre de SDR	N°
Division No. 7	Coulee No. 136	RM	1
Division No. 3	Morris	RM	2
Division No. 3	Morris	RM	3
Renfrew County	Raglan	TP	4
Division No. 3	Rhineland	RM	5
Albert County	Hillsborough	PAR	6
Durham Regional Municipality	Uxbridge	TP	7
Waterloo Regional Municipality	North Dumfries	TP	8
Prince County	Lot 4	LOT	9
Shelburne County	Shelburne	MD	10
Division No. 11	Parkland County No. 31	CM	11
Division No. 11	Parkland County No. 31	CM	12
Cumberland County	Cumberland, Subd. D	SCM	13
Hastings County	Thurlow	TP	14
Kings County	Kings, Subd. A	SCM	15
Prince County	Lot 25	LOT	16
Victoria County	Victoria, Subd. B	SCM	17
Central Kootenay Regional District	Central Kootenay, Subd. B	SRD	18
Division No. 11	Strathcona County No. 20	CM	19
Parry Sound District	Foley	TP	20
Division No. 8	North Norfolk	RM	21
Division No. 14	Rosser	RM	22
Pictou County	Pictou, Subd. C	SCM	23
Division No. 16	Improvement District No. 18 (Part)	ID	24
Prince Edward County	Ameliasburgh	TP	25
Northumberland County	Hamilton	TP	26
Thunder Bay District	Thunder Bay, Unorganized	UNO	27
Division No. 22	Norway House 27	R	28
York County	Southampton	PAR	29
Digby County	Digby	MD	30
Kitimat-Stikine Regional District	Kitimat-Stikine, Subd. C	SRD	31
Perth County	Ellice	TP	32
Wellington County	Maryborough	TP	33
Mount Haddington Regional District	Mount Haddington, Subd. A	SRD	34
Gloucester County	Bathurst	PAR	35
Témiscamingue	Témiscamingue, partie Roulier	UNO	36
Shelburne County	Shelburne	MD	37
Division No. 8	Division No. 8, Subd. D	SUN	38
Division No. 10	Camrose County No. 22	CM	39
Annapolis County	Annapolis, Subd. A	SCM	40
Cape Breton County	Cape Breton, Subd. B	SCM	41
Renfrew County	Hagarty and Richards	TP	42
Argenteuil	Chatham	CT	43
Prescott and Russell United Counties	Caledonia	TP	44
Victoria County	Perth	PAR	45
Stormont, Dundas and Glengarry United Counties	Matilda	TP	46
Division No. 5	Starland No. 47	MD	47
Stormont, Dundas and Glengarry United Counties	Roxborough	TP	48
Prince County	Lot 10	LOT	49
Digby County	Digby	MD	50
Division No. 11	Strathcona County No. 20	CM	51
Division No. 10	Beaver County No. 9	CM	52
Division No. 11	Parkland County No. 31	CM	53
York County	Douglas	PAR	54
Queens County	Brackley	COM	55
Comox-Strathcona Regional District	Comox-Strathcona, Subd. C	SRD	56
Division No. 5	Kneehill No. 48	MD	57

Table 1. Unincorporated Places in Alphabetical Order, Showing Population and Location, for Canada, 1986.

(Based on 100% Data)

No.	Unincorporated Place Localité non constituée	Province	Population
1	Ruby Lake	British Columbia - Colombie-Britannique	10
2	Rugby	Ontario	19
3	Rugby Estates	Ontario	22
4	Ruisseau-à-Rebours	Quebec - Québec	58
5	Ruisseau-Castor	Quebec - Québec	54
6	Ruisseau-des-Olives	Quebec - Québec	79
7	Ruisseau-Saint-Georges	Quebec - Québec	284
8	Ruisseau-Saint-Georges Sud	Quebec - Québec	41
9	Ruisseau-Vacher	Quebec - Québec	79
10	Runnymede	Quebec - Québec	37
11	Runnymede	Saskatchewan	37
12	Rupert Acres Trailer Park	Ontario	315
13	Rusagonis	New Brunswick - Nouveau-Brunswick	761
14	Rusagonis Station	New Brunswick - Nouveau-Brunswick	137
15	Ruscom	Ontario	52
16	Russeldale	Ontario	35
17	Russell	Ontario	1255
18	Russellville	New Brunswick - Nouveau-Brunswick	80
19	Russeltown Flats	Quebec - Québec	27
20	Rusticoville	Prince Edward Island - Île-du-Prince-Édouard	175
21	Rutherford	Ontario	61
22	Rutherglen	Ontario	104
23	Ruthven	Ontario	699
24	Ruttan's Trailer Court	Ontario	377
25	Rutter	Ontario	17
26	Ryans Creek	Nova Scotia - Nouvelle-Écosse	43
27	Rydel Bank	Ontario	58
28	Ryedale Estates	Alberta	74
29	Ryland	Ontario	188
30	Ryters Trailer Court	British Columbia - Colombie-Britannique	49
31	Sable Island	Nova Scotia - Nouvelle-Écosse	7
32	Sable River	Nova Scotia - Nouvelle-Écosse	77
33	Sable River West	Nova Scotia - Nouvelle-Écosse	107
34	Sackett Bay	Ontario	36
35	Sacré-Coeur-de-Marie	Quebec - Québec	195
36	Sacré-Coeur-Saguenay	Quebec - Québec	1172
37	Saginaw	Ontario	138
38	Saint-Andre-de-Shediac	New Brunswick - Nouveau-Brunswick	179
39	Saint-Ninian	Nova Scotia - Nouvelle-Écosse	18
40	Saint-Adalbert	Quebec - Québec	316
41	Saint-Adrien	Quebec - Québec	363
42	Saint-Albert	Quebec - Québec	270
43	Saint-Amand	New Brunswick - Nouveau-Brunswick	169
44	Saint-Anaclet	Quebec - Québec	309
45	Saint-André-Station	Quebec - Québec	369
46	Saint-Antoine-sur-Richelieu	Quebec - Québec	557
47	Saint-Armand-Centre	Quebec - Québec	20
48	Saint-Arsène	Quebec - Québec	477
49	Saint-Athanase	New Brunswick - Nouveau-Brunswick	59
50	Saint-Aubert	Quebec - Québec	893
51	Saint-Augustin	Quebec - Québec	337
52	Saint-Augustin	Quebec - Québec	833
53	Saint-Benjamin	Quebec - Québec	431
54	Saint-Benoit	Quebec - Québec	560
55	Saint-Benoit-de-Matapédia	Quebec - Québec	106
56	Saint-Benoit-Labre	Quebec - Québec	553
57	Saint-Bonaventure	Quebec - Québec	249

< In - Dans
= See - Voir

Tableau 1. Localités non constituées en ordre alphabétique selon la population et la localisation, Canada, 1986.

(Basé sur les données intégrales)

Census Division Division de recensement	Census Subdivision Subdivision de recensement	CSD Type - Genre de SDR	N°
Sunshine Coast Regional District	Sunshine Coast, Subd. A	SRD	1
Simcoe County	Oro	TP	2
Simcoe County	Oro	TP	3
Gaspé-Ouest	Rivière-à-Claude	SD	4
Gaspé-Ouest	Tourelle	SD	5
Gaspé-Ouest	Saint-Maxime-du-Mont-Louis	SD	6
Montcalm	Saint-Jacques	P	7
Montcalm	Saint-Jacques	P	8
Montcalm	Saint-Jacques	P	9
Bonaventure	Matapédia	P	10
Division No. 9	Cote No. 271	RM	11
Algoma District	Algoma, Unorganized, North Part	UNO	12
Sunbury County	Lincoln	PAR	13
Sunbury County	Lincoln	PAR	14
Essex County	Rochester	TP	15
Perth County	Fullarton	TP	16
Prescott and Russell United Counties	Russell	TP	17
Northumberland County	Newcastle	PAR	18
Châteauguay	Saint-Jean-Chrysostome	P	19
Queens County	Lot 23	LDI	20
Lambton County	Dawn	TP	21
Nipissing District	Bonfield	TP	22
Essex County	Gosfield South	TP	23
Cochrane District	Timmins	C	24
Sudbury District	Sudbury, Unorganized, North Part	UNO	25
Hants County	East Hants	MD	26
Algoma District	Plummer Additional	TP	27
Division No. 11	Strathcona County No. 20	CM	28
Cochrane District	Cochrane, Unorganized, North Part	UNO	29
Columbia-Shuswap Regional District	Columbia-Shuswap, Subd. A	SRD	30
Halifax County	Halifax, Subd. H	SCM	31
Shelburne County	Shelburne	MD	32
Shelburne County	Shelburne	MD	33
Victoria County	Fenelon	TP	34
Mégantic	Sacré-Coeur-de-Marie-Partie-Sud	P	35
Saguenay	Sacré-Coeur	SD	36
Durham Regional Municipality	Brock	TP	37
Westmorland County	Shediac	PAR	38
Inverness County	Inverness, Subd. B	SCM	39
L'Islet	Saint-Adalbert	SD	40
Wolfe	Saint-Adrien	SD	41
Arthabaska	Saint-Albert-de-Warwick	P	42
Medawaska County	Saint-André	PAR	43
Rimouski	Saint-Anaclet-de-Lessard	P	44
Kamouraska	Saint-André	P	45
Verchères	Saint-Antoine-sur-Richelieu	SD	46
Missisquoi	Frelighsburg	SD	47
Rivière-du-Loup	Saint-Arsène	P	48
Kent County	Acadieville	PAR	49
L'Islet	Saint-Jean-Port-Joli	SD	50
Lac-Saint-Jean-Ouest	Saint-Augustin	P	51
Saguenay	Côte-Nord-du-Golfe-Saint-Laurent	SD	52
Dorchester	Saint-Benjamin	SD	53
Deux-Montagnes	Mirabel	V	54
Bonaventure	Saint-Alexis-de-Matapédia	P	55
Beauce	Saint-Benoît-Labre	P	56
Yamaska	Saint-Bonaventure	P	57

Table 1. Unincorporated Places in Alphabetical Order, Showing Population and Location, for Canada, 1986.

(Based on 100% Data)

No.	Unincorporated Place Localité non constituée	Province	Population
1	Saint-Bruno-de-Kamouraska	Quebec - Québec	129
2	Saint-Camille	Quebec - Québec	138
3	Saint-Camille-de-Bellechasse	Quebec - Québec	353
4	Saint-Canut	Quebec - Québec	1123
5	Saint-Charles-Nord	New Brunswick - Nouveau-Brunswick	351
6	Saint-Charles-Sud	New Brunswick - Nouveau-Brunswick	441
7	Saint-Claude	Quebec - Québec	72
8	Saint-Cyrille	New Brunswick - Nouveau-Brunswick	94
9	Saint-Damase-des-Aulnaies	Quebec - Québec	288
10	Saint-Denis-de-Brompton	Quebec - Québec	425
11	Saint-Didace	Quebec - Québec	96
12	Saint-Dominique	Quebec - Québec	648
13	Saint-Elzéar-de-Témiscouata	Quebec - Québec	46
14	Saint-Émile-de-Suffolk	Quebec - Québec	181
15	Saint-Ephrem-Station	Quebec - Québec	95
16	Saint-Étienne-de-Beauharnois	Quebec - Québec	313
17	Saint-Étienne-de-Lauzon	Quebec - Québec	985
18	Saint-Étienne-des-Grès	Quebec - Québec	110
19	Saint-Eugène	Quebec - Québec	386
20	Saint-Eugène-de-Chazel	Quebec - Québec	59
21	Saint-Eugène-de-Guigues	Quebec - Québec	140
22	Saint-Évariste-de-Forsyth	Quebec - Québec	109
23	Saint-Fabien	New Brunswick - Nouveau-Brunswick	178
24	Saint-Fabien-de-Panet	Quebec - Québec	544
25	Saint-Félix-D'Otis	Quebec - Québec	324
26	Saint-Félix-de-Dalquier	Quebec - Québec	387
27	Saint-Félix-de-Kingsey	Quebec - Québec	463
28	Saint-Fortunat	Quebec - Québec	116
29	Saint-François-de-Kent	New Brunswick - Nouveau-Brunswick	31
30	Saint-François-Station	Quebec - Québec	183
31	Saint-Frédéric	Quebec - Québec	276
32	Saint-Fulgence	Quebec - Québec	1787
33	Saint-Gérard-D'Yamaska	Quebec - Québec	65
34	Saint-Gervais	Quebec - Québec	968
35	Saint-Gilles	Quebec - Québec	820
36	Saint-Godefroi	Quebec - Québec	429
37	Saint-Grégoire	Quebec - Québec	1331
38	Saint-Henri-Taillon	Quebec - Québec	253
39	Saint-Hilaire-de-Dorset	Quebec - Québec	24
40	Saint-Hilarion	Quebec - Québec	566
41	Saint-Hilarion-du-Lac	Quebec - Québec	46
42	Saint-Honoré	Quebec - Québec	1091
43	Saint-Honoré-de-Témiscouata	Quebec - Québec	215
44	Saint-Honoré-Station	Quebec - Québec	98
45	Saint-Hubert-de-Spalding = Audet	Quebec - Québec	
46	Saint-Hubert-de-Témiscouata	Quebec - Québec	781
47	Saint-Ignace	New Brunswick - Nouveau-Brunswick	599
48	Saint-Irénée	New Brunswick - Nouveau-Brunswick	645
49	Saint-Isidore-de-Gaspé	Quebec - Québec	325
50	Saint-Jacques-le-Majeur-de-Wolfestown	Quebec - Québec	29
51	Saint-Jacques-Nord	Quebec - Québec	60
52	Saint-Jean-Baptiste-de-Restigouche	New Brunswick - Nouveau-Brunswick	291
53	Saint-Jean-de-Brebeuf	Quebec - Québec	111
54	Saint-Jean-de-la-Lande	Quebec - Québec	271
55	Saint-Jean-de-la-Lande	Quebec - Québec	67
56	Saint-Jean-de-Matapédia	Quebec - Québec	170
57	Saint-Jean-Port-Joli-Station	Quebec - Québec	36

< In - Dans
= See - Voir

Tableau 1. Localités non constituées en ordre alphabétique selon la population et la localisation, Canada, 1986.

(Basé sur les données intégrales)

Census Division Division de recensement	Census Subdivision Subdivision de recensement	CSD Type - Genre de SDR	N°
Kamouraska Holfe Bellechasse	Woodbridge	CT	1
	Saint-Camille	CT	2
	Saint-Camille-de-Lellis	P	3
Deux-Montagnes Kent County Kent County	Mirabel	V	4
	Saint-Charles	PAR	5
	Saint-Charles	PAR	6
Richmond Kent County L'Islet	Saint-Claude	SD	7
	Saint Mary	PAR	8
	Saint-Damase-de-l'Islet	SD	9
Richmond Maskinongé Bagot	Saint-Denis-de-Brompton	P	10
	Saint-Didace	P	11
	Saint-Dominique	VL	12
Témiscouata Papineau Beauce	Saint-Elzéar	SD	13
	Suffolk et Addington	CU	14
	Saint-Éphrem-de-Beauce	P	15
Beauharnois Lévis Saint-Maurice	Saint-Étienne-de-Beauharnois	SD	16
	Saint-Étienne-de-Lauzon	SD	17
	Saint-Étienne-des-Grès	P	18
L'Islet Abitibi Témiscamingue	Saint-Eugène	P	19
	Abitibi, partie Rivière-Ojima	UNO	20
	Saint-Eugène-de-Guigues	SD	21
Frontenac Kent County Montmagny	Saint-Évariste-de-Forsyth	SD	22
	Saint Mary	PAR	23
	Saint-Fabien-de-Panet	P	24
Chicoutimi Abitibi Drummond	Saint-Félix-d'Otis	SD	25
	Saint-Félix-de-Dalquier	SD	26
	Kingsey	CT	27
Holfe Kent County Montmagny	Saint-Fortunat	SD	28
	Wellington	PAR	29
	Saint-François-de-la-Rivière-du-Sud	SD	30
Beauce Chicoutimi Yamaska	Saint-Frédéric	P	31
	Saint-Fulgence	SD	32
	Saint-Gérard-Majella	P	33
Bellechasse Lotbinière Bonaventure	Saints-Gervais-et-Protais	P	34
	Saint-Gilles	P	35
	Saint-Godefroi	CT	36
Nicolet Lac-Saint-Jean-Est Frontenac	Bécancour	V	37
	Saint-Henri-de-Taillon	SD	38
	Saint-Hilaire-de-Dorset	P	39
Charlevoix-Ouest Charlevoix-Ouest Beauce	Saint-Hilarion	P	40
	Saint-Hilarion	P	41
	Shenley	CT	42
Témiscouata Témiscouata	Saint-Honoré	SD	43
	Saint-Honoré	SD	44
			45
Rivière-du-Loup Kent County Gloucester County	Saint-Hubert	P	46
	Saint-Louis	PAR	47
	Saumarez	PAR	48
Gaspé-Est Holfe Montcalm	Sainte-Thérèse-de-Gaspé	SD	49
	Saint-Jacques-le-Majeur-de-Wolfestown	P	50
	Saint-Jacques	P	51
Restigouche County Mégantic Beauce	Eldon	PAR	52
	Saint-Jean-de-Brébeuf	SD	53
	Saint-Jean-de-la-Lande	P	54
Témiscouata Bonaventure L'Islet	Saint-Jean-de-la-Lande	SD	55
	Saint-François-d'Assise	P	56
	Saint-Jean-Port-Joli	SD	57

Table 1. Unincorporated Places in Alphabetical Order, Showing Population and Location, for Canada, 1986.

(Based on 100% Data)

No.	Unincorporated Place Localité non constituée	Province	Population
1	Saint-Jogues	Quebec - Québec	95
2	Saint-Jogues-Sud	Quebec - Québec	49
3	Saint-Joseph-de-Kamouraska	Quebec - Québec	180
4	Saint-Joseph-de-Madawaska	New Brunswick - Nouveau-Brunswick	181
5	Saint-Juste-de-Bretenières	Quebec - Québec	409
6	Saint-Juste-du-Lac	Quebec - Québec	72
7	Saint-Laurent	New Brunswick - Nouveau-Brunswick	385
8	Saint-Laurent-D'Orléans	Quebec - Québec	428
9	Saint-Lazare	New Brunswick - Nouveau-Brunswick	151
10	Saint-Lazare	Quebec - Québec	342
11	Saint-Lazare-de-Vaudreuil	Quebec - Québec	486
12	Saint-Léandre	Quebec - Québec	95
13	Saint-Léon-de-Standon	Quebec - Québec	120
14	Saint-Léon-le-Grand	Quebec - Québec	631
15	Saint-Leonard-Parent	New Brunswick - Nouveau-Brunswick	191
16	Saint-Louis-de-Bonsecours	Quebec - Québec	51
17	Saint-Louis-de-Gonzague	Quebec - Québec	634
18	Saint-Louis-de-Gonzague	Quebec - Québec	172
19	Saint-Louis-du-Ha Ha	Quebec - Québec	758
20	Saint-Luc	New Brunswick - Nouveau-Brunswick	63
21	Saint-Lucien	Quebec - Québec	170
22	Saint-Magloire	Quebec - Québec	553
23	Saint-Malachie-Station	Quebec - Québec	212
24	Saint-Marcel	New Brunswick - Nouveau-Brunswick	113
25	Saint-Marcel-de-Richelieu	Quebec - Québec	190
26	Saint-Mathieu	Quebec - Québec	350
27	Saint-Maurice	New Brunswick - Nouveau-Brunswick	55
28	Saint-Maurice	Quebec - Québec	295
29	Saint-Maurice-de-Dalquier	Quebec - Québec	59
30	Saint-Méthode	Quebec - Québec	161
31	Saint-Méthode-de-Frontenac	Quebec - Québec	214
32	Saint-Michel-de-Bellechasse	Quebec - Québec	897
33	Saint-Michel-de-Wentworth	Quebec - Québec	96
34	Saint-Moise	Quebec - Québec	312
35	Saint-Narcisse	Quebec - Québec	608
36	Saint-Nazaire	Quebec - Québec	295
37	Saint-Nazaire-de-Berry	Quebec - Québec	60
38	Saint-Nazaire-de-Buckland	Quebec - Québec	193
39	Saint-Octave	Quebec - Québec	278
40	Saint-Odilon	Quebec - Québec	662
41	Saint-Onésime	Quebec - Québec	239
42	Saint-Pacôme-Station	Quebec - Québec	25
43	Saint-Paul	New Brunswick - Nouveau-Brunswick	342
44	Saint-Paul	Quebec - Québec	163
45	Saint-Paul-de-Montminy	Quebec - Québec	579
46	Saint-Philémon	Quebec - Québec	428
47	Saint-Philibert	Quebec - Québec	83
48	Saint-Philippe-D'Argenteuil	Quebec - Québec	329
49	Saint-Pie-de-Guire	Quebec - Québec	84
50	Saint-Pierre	Quebec - Québec	128
51	Saint-Pierre-de-Broughton	Quebec - Québec	317
52	Saint-Pierre-de-Kent	New Brunswick - Nouveau-Brunswick	115
53	Saint-Pierre-de-Lamy	Quebec - Québec	94
54	Saint-Pierre-Montmagny	Quebec - Québec	102
55	Saint-Pons	New Brunswick - Nouveau-Brunswick	391
56	Saint-Raphaël-Sur-Mer	New Brunswick - Nouveau-Brunswick	552
57	Saint-Rémi-de-Tingwick	Quebec - Québec	79

< In - Dans
= See - Voir

Tableau 1. Localités non constituées en ordre alphabétique selon la population et la localisation, Canada, 1986.

(Basé sur les données intégrales)

Census Division Division de recensement	Census Subdivision Subdivision de recensement	CSD Type Genre de SDR	N°
Bonaventure	Hope	CT	1
Bonaventure	Hope	CT	2
Kamouraska	Saint-Joseph-de-Kamouraska	P	3
Madawaska County	Saint-Joseph	PAR	4
Montmagny	Saint-Juste-de-Bretenières	SD	5
Témiscouata	Saint-Juste-du-Lac	SD	6
Gloucester County	Beresford	PAR	7
Montmorency No. 2	Saint-Laurent, Île Orléans	P	8
Kent County	Saint Mary	PAR	9
Bellechasse	Saint-Lazare	P	10
Vaudreuil	Saint-Lazare	P	11
Matane	Saint-Léandre	P	12
Dorchester	Saint-Léon-de-Standon	P	13
Matapédia	Saint-Léon-le-Grand	P	14
Madawaska County	Saint-Léonard	PAR	15
Richelieu	Saint-Louis	P	16
Beauharnois	Saint-Louis-de-Gonzague	P	17
Dorchester	Saint-Louis-de-Gonzague	SD	18
Témiscouata	Saint-Louis-du-Ha! Ha!	P	19
Kent County	Acadieville	PAR	20
Drummond	Saint-Lucien	P	21
Bellechasse	Saint-Magloire-de-Bellechasse	SD	22
Dorchester	Saint-Malachie	P	23
Kent County	Dundas	PAR	24
Richelieu	Saint-Marcel	P	25
Rimouski	Saint-Mathieu-de-Rieux	P	26
Kent County	Wellington	PAR	27
Champlain	Saint-Maurice	P	28
Abitibi	Amos-Est	SD	29
Lac-Saint-Jean-Ouest	Saint-Méthode	SD	30
Frontenac	Saint-Méthode-de-Frontenac	SD	31
Bellechasse	Saint-Michel	P	32
Argenteuil	Wentworth-Nord	SD	33
Matapédia	Saint-Moïse	P	34
Champlain	Saint-Narcisse	P	35
Bégot	Saint-Nazaire-d'Acton	P	36
Abitibi	Berry	SD	37
Dorchester	Saint-Nazaire-de-Dorchester	P	38
Matane	Saint-Octave-de-Métis	P	39
Dorchester	Saint-Odilon-de-Cranbourne	P	40
Kamouraska	Saint-Onésime-d'Ixworth	P	41
Kamouraska	Saint-Pacôme	SD	42
Kent County	Saint-Paul	PAR	43
Rouville	Saint-Paul-d'Abbotsford	P	44
Montmagny	Montminy	CT	45
Bellechasse	Saint-Philémon	P	46
Beauce	Saint-Philibert	SD	47
Argenteuil	Chatham	CT	48
Yamaska	Saint-Pie-de-Guire	P	49
Châteauguay	Très-Saint-Sacrement	P	50
Beauce	Saint-Pierre-de-Broughton	SD	51
Kent County	Wellington	PAR	52
Témiscouata	Saint-Pierre-de-Lamy	SD	53
Montmagny	Saint-Pierre-de-la-Rivière-du-Sud	P	54
Gloucester County	Saumarez	PAR	55
Gloucester County	Shippagan	PAR	56
Arthabaska	Saint-Rémi-de-Tingwick	P	57

Table 1. Unincorporated Places in Alphabetical Order, Showing Population and Location, for Canada, 1986.

(Based on 100% Data)

No.	Unincorporated Place Localité non constituée	Province	Population
1	Saint-René	Quebec - Québec	191
2	Saint-Robert	Quebec - Québec	126
3	Saint-Roch-de-L'Acadian	Quebec - Québec	474
4	Saint-Roch-des-Aulnaies	Quebec - Québec	44
5	Saint-Samuel-de-Gayhurst = Lac Drolet	Quebec - Québec	
6	Saint-Samuel-Station	Quebec - Québec	183
7	Saint-Sévère	Quebec - Québec	102
8	Saint-Sévère-Nord	Quebec - Québec	45
9	Saint-Séverin-de-Beaurivage	Quebec - Québec	82
10	Saint-Simon	Quebec - Québec	237
11	Saint-Simon-les-Mines	Quebec - Québec	235
12	Saint-Stanislas-de-Kostka	Quebec - Québec	376
13	Saint-Théophile	Quebec - Québec	439
14	Saint-Thomas-D'Aquin	Quebec - Québec	1240
15	Saint-Thomas-de-Caxton	Quebec - Québec	161
16	Saint-Thomas-de-Kent	New Brunswick - Nouveau-Brunswick	641
17	Saint-Valérien	Quebec - Québec	389
18	Saint-Valérien-de-Rimouski	Quebec - Québec	286
19	Saint-Vallier-Station	Quebec - Québec	53
20	Saint-Vianney	Quebec - Québec	268
21	Saint-Victor-Station	Quebec - Québec	293
22	Saint-Vital	Quebec - Québec	94
23	Saint-Yvon	Quebec - Québec	247
24	Sainte-Agnès-de-Charlevoix	Quebec - Québec	148
25	Sainte-Agnès-de-Dundee	Quebec - Québec	55
26	Sainte-Angèle-de-Laval	Quebec - Québec	1593
27	Sainte-Anne-de-la-Rochelle	Quebec - Québec	168
28	Sainte-Apolline	Quebec - Québec	182
29	Sainte-Aurélie	Quebec - Québec	539
30	Sainte-Blandine	Quebec - Québec	1146
31	Sainte-Brigide	Quebec - Québec	212
32	Sainte-Cécile	New Brunswick - Nouveau-Brunswick	371
33	Sainte-Cécile-de-Frontenac	Quebec - Québec	161
34	Sainte-Cécile-de-Masham	Quebec - Québec	761
35	Sainte-Cécile-Station	Quebec - Québec	24
36	Sainte-Edwidge	Quebec - Québec	174
37	Sainte-Élisabeth-de-Marwick	Quebec - Québec	81
38	Sainte-Eulalie	Quebec - Québec	172
39	Sainte-Famille-D'Aumond	Quebec - Québec	74
40	Sainte-Gertrude-de-Villeneuve	Quebec - Québec	67
41	Sainte-Hélène-de-Kamouraska	Quebec - Québec	316
42	Sainte-Hélène-de-la-Croix	Quebec - Québec	88
43	Sainte-Hénédine	Quebec - Québec	352
44	Sainte-Jeanne-D'Arc-de-Matane	Quebec - Québec	130
45	Sainte-Julie-Station	Quebec - Québec	108
46	Sainte-Justine-de-Newton	Quebec - Québec	156
47	Sainte-Justine-Station	Quebec - Québec	99
48	Sainte-Louise	Quebec - Québec	78
49	Sainte-Lucie-de-Beauregard	Quebec - Québec	290
50	Sainte-Marguerite-de-Dorchester	Quebec - Québec	372
51	Sainte-Marie-D'Ély	Quebec - Québec	60
52	Sainte-Marie-de-Kent	New Brunswick - Nouveau-Brunswick	503
53	Sainte-Marie-Sur-Mer	New Brunswick - Nouveau-Brunswick	548
54	Sainte-Marthe-de-Gaspé	Quebec - Québec	286
55	Sainte-Paula	Quebec - Québec	165
56	Sainte-Perpétue-de-L'Islet	Quebec - Québec	965
57	Sainte-Rita	Quebec - Québec	69

< In - Dans
= See - Voir

Tableau 1. Localités non constituées en ordre alphabétique selon la population et la localisation, Canada, 1986.

(Basé sur les données intégrales)

Census Division - Division de recensement	Census Subdivision - Subdivision de recensement	CSD Type - Genre de SDR	N°
Beauce Richelieu L'Assomption	Saint-René	P	1
	Saint-Robert	P	2
	Saint-Roch-de-l'Achigan	P	3
L'Islet	Saint-Roch-des-Aulnaies	SD	4
	Sainte-Cécile-de-Whitton	SD	5
Frontenac			6
	Saint-Sévère	P	7
	Charette	SD	8
Saint-Maurice Saint-Maurice Beauce	Saint-Séverin	P	9
	Saint-Simon	P	10
Rimouski Beauce Beauharnois	Saint-Simon-les-Mines	SD	11
	Saint-Stanislas-de-Kostka	P	12
	Saint-Théophile	SD	13
Beauce Saint-Hyacinthe Saint-Maurice	Saint-Thomas-d'Aquin	P	14
	Saint-Étienne-des-Grès	P	15
	Wellington	PAR	16
Kent County Shefford Rimouski	Saint-Valérien-de-Milton	CT	17
	Saint-Valérien	P	18
	Saint-Vallier	P	19
Bellechasse Metapédia Beauce	Saint-Jean-Baptiste-Vianney	P	20
	Saint-Victor-de-Tring	SD	21
	Clermont	CT	22
Abitibi Gaspé-Est Charlevoix-Est	Cloridorme	CT	23
	Sainte-Agnès	P	24
	Dundee	CT	25
Huntingdon Nicolet Shefford	Bécancour	V	26
	Sainte-Anne-de-La Rochelle	SD	27
	Sainte-Apolline-de-Patton	P	28
Montmagny Beauce Rimouski	Sainte-Aurélien	SD	29
	Sainte-Blandine	P	30
	Sainte-Brigide-d'Iberville	SD	31
Iberville Gloucester County Frontenac	Shippagan	PAR	32
	Sainte-Cécile-de-Whitton	SD	33
	La Pêche	SD	34
Gatineau Frontenac Compton	Sainte-Cécile-de-Whitton	SD	35
	Sainte-Edwidge-de-Clifton	CT	36
	Sainte-Élisabeth-de-Warwick	P	37
Arthabaska Nicolet Gatineau	Sainte-Eulalie	SD	38
	Aumond	CT	39
	Sainte-Gertrude-Manneville	SD	40
Abitibi Kamouraska Bonaventure	Sainte-Hélène	P	41
	Bonaventure	SD	42
	Sainte-Hénédiène	P	43
Dorchester Metapédia Mégantic	Sainte-Jeanne-d'Arc	P	44
	Sainte-Julie	SD	45
	Sainte-Justine-de-Newton	P	46
Vaudreuil Vaudreuil L'Islet	Sainte-Justine-de-Newton	P	47
	Sainte-Louise	P	48
	Sainte-Lucie-de-Beauregard	SD	49
Montmagny Dorchester Shefford	Sainte-Marguerite	P	50
	Maricourt	SD	51
	Saint Mary	PAR	52
Kent County Gloucester County Gaspé-Ouest	Shippagan	PAR	53
	La Martre	SD	54
	Sainte-Paule	SD	55
Matane L'Islet Rivière-du-Loup	Sainte-Perpétue	SD	56
	Sainte-Rita	SD	57

Table 1. Unincorporated Places in Alphabetical Order, Showing Population and Location, for Canada, 1986.

(Based on 100% Data)

No.	Unincorporated Place Localité non constituée	Province	Population
1	Sainte-Rose-Gloucester	New Brunswick - Nouveau-Brunswick	365
2	Sainte-Sabine-de-Bellechasse	Quebec - Québec	321
3	Sainte-Séraphine	Quebec - Québec	38
4	Sainte-Sophie-de-Lévrard	Quebec - Québec	305
5	Sainte-Sophie-de-Mégantic	Quebec - Québec	207
6	Sainte-Thérèse-de-Gaspé	Quebec - Québec	406
7	Sainte-Thérèse-de-Gatineau	Quebec - Québec	205
8	Saintfield	Ontario	73
9	Saints Rest	Nova Scotia - Nouvelle-Écosse	40
10	Saints-Anges	Quebec - Québec	306
11	Salaberry	Quebec - Québec	84
12	Salem	New Brunswick - Nouveau-Brunswick	105
13	Salem	New Brunswick - Nouveau-Brunswick	27
14	Salem	Nova Scotia - Nouvelle-Écosse	47
15	Salem	Ontario	465
16	Salem Corners	Ontario	33
17	Salem Road	Nova Scotia - Nouvelle-Écosse	4
18	Salford	Ontario	166
19	Salmon Beach	New Brunswick - Nouveau-Brunswick	403
20	Salmon Creek	New Brunswick - Nouveau-Brunswick	63
21	Salmon Creek	New Brunswick - Nouveau-Brunswick	285
22	Salmon Point	Ontario	51
23	Salmon River	New Brunswick - Nouveau-Brunswick	37
24	Salmon River	Nova Scotia - Nouvelle-Écosse	286
25	Salmon River Bridge	Nova Scotia - Nouvelle-Écosse	79
26	Salmon River Lake	Nova Scotia - Nouvelle-Écosse	28
27	Salmon River Road	Nova Scotia - Nouvelle-Écosse	21
28	Salmon Rock Subdivision	New Brunswick - Nouveau-Brunswick	188
29	Salmier	Newfoundland - Terre-Neuve	47
30	Salt Harbour	Newfoundland - Terre-Neuve	75
31	Salt Lakes	British Columbia - Colombie-Britannique	8
32	Salt Prairie	Alberta	52
33	Salt Springs	New Brunswick - Nouveau-Brunswick	39
34	Salt Springs	Nova Scotia - Nouvelle-Écosse	73
35	Salt Springs	Nova Scotia - Nouvelle-Écosse	57
36	Salt Springs	Nova Scotia - Nouvelle-Écosse	130
37	Salt Springs Station	Nova Scotia - Nouvelle-Écosse	39
38	Saltair	British Columbia - Colombie-Britannique	1429
39	Saltory Bay	British Columbia - Colombie-Britannique	61
40	Saltford	Ontario	133
41	Saltwater Lake Park Subdivision	Nova Scotia - Nouvelle-Écosse	92
42	Sama Park	Ontario	156
43	Sambro	Nova Scotia - Nouvelle-Écosse	416
44	Sambro Creek	Nova Scotia - Nouvelle-Écosse	36
45	Sambro Head	Nova Scotia - Nouvelle-Écosse	174
46	Sampson Cove	Nova Scotia - Nouvelle-Écosse	163
47	Sampsonville	Nova Scotia - Nouvelle-Écosse	375
48	San Clara	Manitoba	100
49	San Parreil	British Columbia - Colombie-Britannique	376
50	Sanca	British Columbia - Colombie-Britannique	33
51	Sanctuary	Saskatchewan	11
52	Sand Bay	Quebec - Québec	41
53	Sand Beach	Nova Scotia - Nouvelle-Écosse	208
54	Sand Brook	New Brunswick - Nouveau-Brunswick	62
55	Sand Hill	Quebec - Québec	14
56	Sand Lake	Nova Scotia - Nouvelle-Écosse	22
57	Sand Point	New Brunswick - Nouveau-Brunswick	84

< In - Dans
= See - Voir

Tableau 1. Localités non constituées en ordre alphabétique selon la population et la localisation, Canada, 1986.

(Basé sur les données intégrales)

Census Division - Division de recensement	Census Subdivision - Subdivision de recensement	CSD Type - Genre de SDR	N°
Gloucester County Bellechasse Arthabaska	Inkerman	PAR	1
	Sainte-Sabine	P	2
	Sainte-Séraphine	P	3
Nicolet Mégantic Gaspé-Est	Sainte-Sophie-de-Lévrard	P	4
	Halifax-Nord	CT	5
	Sainte-Thérèse-de-Gaspé	SD	6
Gatineau Durham Regional Municipality Colchester County	Sainte-Thérèse-de-la-Gatineau	SD	7
	Scugog	TP	8
	Colchester, Subd. A	SCM	9
Beauce Mégantic Albert County	Saints-Anges	P	10
	Ireland	SD	11
	Hillsborough	PAR	12
Kings County Cumberland County Wellington County	Havelock	PAR	13
	Cumberland, Subd. B	SCM	14
	Nichol	TP	15
Victoria County Cape Breton County Oxford County	Mariposa	TP	16
	Cape Breton, Subd. B	SCM	17
	South-West Oxford	TP	18
Gloucester County Queens County Sunbury County	Bathurst	PAR	19
	Johnston	PAR	20
	Northfield	PAR	21
Prince Edward County Queens County Digby County	Athol	TP	22
	Chipman	PAR	23
	Clare	MD	24
Halifax County Guysborough County Cape Breton County	Halifax, Subd. F	SCM	25
	Guysborough	MD	26
	Cape Breton, Subd. B	SCM	27
Kings County Division No. 2 Division No. 8	Westfield	PAR	28
	Division No. 2, Subd. E	SUN	29
	Division No. 8, Subd. H	SUN	30
Skeena-Queen Charlotte Regional District Division No. 17 Kings County	Skeena-Queen Charlotte, Subd. A	SRD	31
	Improvement District No. 17	ID	32
	Upham	PAR	33
Antigonish County Cumberland County Pictou County	Antigonish, Subd. A	SCM	34
	Cumberland, Subd. B	SCM	35
	Pictou, Subd. A	SCM	36
Cumberland County Cowichan Valley Regional District Powell River Regional District	Cumberland, Subd. C	SCM	37
	Cowichan Valley, Subd. B	SRD	38
	Powell River, Subd. A	SRD	39
Huron County Halifax County Peterborough County	Colborne	TP	40
	Halifax, Subd. E	SCM	41
	Belmont and Methuen	TP	42
Halifax County Halifax County Halifax County	Halifax, Subd. B	SCM	43
	Halifax, Subd. B	SCM	44
	Halifax, Subd. B	SCM	45
Richmond County Richmond County Division No. 16	Richmond, Subd. C	SCM	46
	Richmond, Subd. A	SCM	47
	Park (North)	LGD	48
Nanaimo Regional District Central Kootenay Regional District Division No. 8	Nanaimo, Subd. B	SRD	49
	Central Kootenay, Subd. C	SRD	50
	Lacadena No. 228	RM	51
Pontiac Yarmouth County Sunbury County	Clarendon	CT	52
	Yarmouth	MD	53
	Blissville	PAR	54
Compton Cape Breton County Kings County	Eaton	CT	55
	Cape Breton, Subd. B	SCM	56
	Westfield	PAR	57

Table 1. Unincorporated Places in Alphabetical Order, Showing Population and Location, for Canada, 1986.

(Based on 100% Data)

No.	Unincorporated Place Localité non constituée	Province	Population
1	Sand Point	Nova Scotia - Nouvelle-Écosse	66
2	Sand Point	Nova Scotia - Nouvelle-Écosse	58
3	Sand Point	Ontario	58
4	Sand Point Beach	Saskatchewan	19
5	Sandercocks Camp	Ontario	22
6	Sanderson Site	British Columbia - Colombie-Britannique	28
7	Sandfield	Nova Scotia - Nouvelle-Écosse	39
8	Sandfield	Ontario	28
9	Sandford	Nova Scotia - Nouvelle-Écosse	184
10	Sandford	Ontario	201
11	Sandhurst	Ontario	93
12	Sandhurst Shores Subdivision	Ontario	196
13	Sandilands	Manitoba	86
14	Sandown Park	Ontario	176
15	Sandringham	Ontario	25
16	Sandspit	British Columbia - Colombie-Britannique	537
17	Sandtown	Ontario	47
18	Sandy Cove	Newfoundland - Terre-Neuve	279
19	Sandy Cove	Nova Scotia - Nouvelle-Écosse	141
20	Sandy Cove	Nova Scotia - Nouvelle-Écosse	12
21	Sandy Heights	Alberta	22
22	Sandy Hill	Ontario	85
23	Sandy Hook	Manitoba	177
24	Sandy Lake	Manitoba	331
25	Sandy Lane	Alberta	24
26	Sandy Point	Newfoundland - Terre-Neuve	19
27	Sandy Point	Nova Scotia - Nouvelle-Écosse	676
28	Sandy Point < Hickory Beach-Sandy Point	Ontario	
29	Sandy Ridge	Alberta	38
30	Sandyville	British Columbia - Colombie-Britannique	13
31	Sanford	Manitoba	385
32	Sanmaur	Quebec - Québec	29
33	Sapawe	Ontario	45
34	Sapin Court	New Brunswick - Nouveau-Brunswick	13
35	Saratoga Beach	British Columbia - Colombie-Britannique	330
36	Sarsfield	Ontario	344
37	Sarto	Manitoba	26
38	Saseenos	British Columbia - Colombie-Britannique	355
39	Satellite Slopes	Nova Scotia - Nouvelle-Écosse	52
40	Saturna Island	British Columbia - Colombie-Britannique	241
41	Saubie Beach	Ontario	517
42	Saubie Falls	Ontario	28
43	Saulnierville	Nova Scotia - Nouvelle-Écosse	877
44	Saulnierville Station	Nova Scotia - Nouvelle-Écosse	247
45	Saumarez	New Brunswick - Nouveau-Brunswick	1181
46	Savage Cove	Newfoundland - Terre-Neuve	355
47	Savage Harbour	Prince Edward Island - Île-du-Prince-Édouard	83
48	Savard Settlement	New Brunswick - Nouveau-Brunswick	68
49	Savarie Subdivision	British Columbia - Colombie-Britannique	61
50	Savary Island	British Columbia - Colombie-Britannique	38
51	Savona	British Columbia - Colombie-Britannique	358
52	Savoy Landing	New Brunswick - Nouveau-Brunswick	197
53	Scandia	Alberta	113
54	Scanterbury	Manitoba	18
55	Scarlet Park	Ontario	14
56	Scarsdale	Nova Scotia - Nouvelle-Écosse	13
57	Schanzenfeld	Manitoba	235

< In - Dans
= See - Voir

Tableau 1. Localités non constituées en ordre alphabétique selon la population et la localisation, Canada, 1986.

(Basé sur les données intégrales)

Census Division - Division de recensement	Census Subdivision - Subdivision de recensement	CSD Type - Genre de SDR	N°
Colchester County	Colchester, Subd. B	SCM	1
Guysborough County	Guysborough	MD	2
Renfrew County	McNab	TP	3
Division No. 7	Marquis No. 191	RM	4
Northumberland County	Alnwick	TP	5
Cariboo Regional District	Cariboo, Subd. A	SRD	6
Cape Breton County	Cape Breton, Subd. B	SCM	7
Manitoulin District	Sandfield	TP	8
Yarmouth County	Yarmouth	MD	9
Durham Regional Municipality	Uxbridge	TP	10
Lennox and Addington County	South Fredericksburgh	TP	11
Lennox and Addington County	South Fredericksburgh	TP	12
Division No. 1	Piney	LGD	13
Northumberland County	Hamilton	TP	14
Stormont, Dundas and Glengarry United Counties	Roxborough	TP	15
Skeena-Queen Charlotte Regional District	Skeena-Queen Charlotte, Subd. B	SRD	16
Stormont, Dundas and Glengarry United Counties	Osnabruck	TP	17
Division No. 9	Division No. 9, Subd. C	SUN	18
Digby County	Digby	MD	19
Halifax County	Halifax, Subd. B	SCM	20
Division No. 11	Parkland County No. 31	CM	21
Prescott and Russell United Counties	Longueuil	TP	22
Division No. 18	Gimli	RM	23
Division No. 15	Harrison	RM	24
Division No. 19	Grande Prairie County No. 1	CM	25
Division No. 6	Division No. 6, Subd. D	SUN	26
Shelburne County	Shelburne	MD	27
Division No. 11	Parkland County No. 31	CM	28
Mount Heddington Regional District	Mount Heddington, Subd. A	SRD	29
Division No. 10	Macdonald	RM	31
Champlain	Champlain, partie Rivière-Hindigo	UNO	32
Rainy River District	Rainy River, Unorganized	UNO	33
Northumberland County	Rogersville	PAR	34
Comox-Strathcona Regional District	Comox-Strathcona, Subd. C	SRD	35
Ottawa-Carleton Regional Municipality	Cumberland	TP	36
Division No. 2	Hanover	RM	37
Capital Regional District	Capital, Subd. C	SRD	38
Pictou County	Pictou, Subd. C	SCM	39
Capital Regional District	Capital, Subd. A	SRD	40
Bruce County	Amabel	TP	41
Bruce County	Amabel	TP	42
Digby County	Clare	MD	43
Digby County	Clare	MD	44
Gloucester County	Saumarez	PAR	45
Division No. 9	Division No. 9, Subd. C	SUN	46
Kings County	Lot 38	LOT	47
Northumberland County	Newcastle	PAR	48
East Kootenay Regional District	East Kootenay, Subd. C	SRD	49
Powell River Regional District	Powell River, Subd. A	SRD	50
Thompson-Nicola Regional District	Thompson-Nicola, Subd. B	SRD	51
Gloucester County	Shippagan	PAR	52
Division No. 2	Newell County No. 4	CM	53
Division No. 13	St. Clements	RM	54
Simcoe County	Orillia	TP	55
Lunenburg County	Lunenburg	MD	56
Division No. 3	Stanley	RM	57

Table 1. Unincorporated Places in Alphabetical Order, Showing Population and Location, for Canada, 1986.

(Based on 100% Data)

No.	Unincorporated Place Localité non constituée	Province	Population
1	Schemenauer Subdivision	British Columbia - Colombie-Britannique	215
2	Schnares Crossing	Nova Scotia - Nouvelle-Écosse	34
3	Schoenfeld	Saskatchewan	58
4	Schoenwiese	Manitoba	74
5	Schomberg	Ontario	69
6	Schonthal	Manitoba	59
7	Schooner Pond	Nova Scotia - Nouvelle-Écosse	25
8	Schroeder Creek	British Columbia - Colombie-Britannique	21
9	Schuier	Alberta	97
10	Schurman's Point	Prince Edward Island - Île-du-Prince-Édouard	30
11	Schutt	Ontario	68
12	Sconadale	Alberta	42
13	Sconaglen Estates	Alberta	87
14	Scone	Ontario	37
15	Scot Haven	Alberta	155
16	Scotch Corners	Ontario	79
17	Scotch Creek	British Columbia - Colombie-Britannique	271
18	Scotch Lake	New Brunswick - Nouveau-Brunswick	76
19	Scotch Lake	Nova Scotia - Nouvelle-Écosse	93
20	Scotch Line	Ontario	13
21	Scotch Point	Ontario	21
22	Scotch Ridge	New Brunswick - Nouveau-Brunswick	75
23	Scotch Settlement	New Brunswick - Nouveau-Brunswick	52
24	Scotch Settlement	New Brunswick - Nouveau-Brunswick	128
25	Scotch Village	Nova Scotia - Nouvelle-Écosse	302
26	Scotchfort	Prince Edward Island - Île-du-Prince-Édouard	63
27	Scotchtown	New Brunswick - Nouveau-Brunswick	50
28	Scotia	Ontario	56
29	Scotland	Ontario	622
30	Scots Bay	Nova Scotia - Nouvelle-Écosse	190
31	Scots Bay Road	Nova Scotia - Nouvelle-Écosse	175
32	Scotsburn	Nova Scotia - Nouvelle-Écosse	364
33	Scotsguard	Saskatchewan	8
34	Scotsman's Point	Ontario	28
35	Scotsville	Nova Scotia - Nouvelle-Écosse	123
36	Scott Cove	British Columbia - Colombie-Britannique	30
37	Scott Road	New Brunswick - Nouveau-Brunswick	145
38	Scott Settlement	Ontario	75
39	Scott Siding	New Brunswick - Nouveau-Brunswick	76
40	Scott Subdivision	British Columbia - Colombie-Britannique	75
41	Scottsdale Estates	Alberta	24
42	Scotty Creek	British Columbia - Colombie-Britannique	36
43	Scoudouc	New Brunswick - Nouveau-Brunswick	1040
44	Scout Lake	Saskatchewan	33
45	Scrabble Hill	Nova Scotia - Nouvelle-Écosse	23
46	Scugog Point	Ontario	120
47	Sea Side	New Brunswick - Nouveau-Brunswick	73
48	Sea View	Prince Edward Island - Île-du-Prince-Édouard	139
49	Seabird Mobile Home Park	British Columbia - Colombie-Britannique	124
50	Seabright	Nova Scotia - Nouvelle-Écosse	510
51	Seabrook	Nova Scotia - Nouvelle-Écosse	212
52	Seacow Pond	Prince Edward Island - Île-du-Prince-Édouard	169
53	Seacrest Subdivision	British Columbia - Colombie-Britannique	94
54	Seafoam	Nova Scotia - Nouvelle-Écosse	67
55	Seaforth	Nova Scotia - Nouvelle-Écosse	267
56	Seagrave	Ontario	372
57	Seal Bay Subdivision	British Columbia - Colombie-Britannique	53

< In - Dans
= See - Voir

Tableau 1. Localités non constituées en ordre alphabétique selon la population et la localisation, Canada, 1986.

(Basé sur les données intégrales)

Census Division Division de recensement	Census Subdivision Subdivision de recensement	CSD Type Genre de SDR	N°
Cariboo Regional District	Cariboo, Subd. A	SRD	1
Lunenburg County	Lunenburg	MD	2
Division No. 8	Swift Current No. 137	RM	3
Division No. 3	Rhineland	RM	4
York Regional Municipality	King	TP	5
Division No. 3	Rhineland	RM	6
Cape Breton County	Cape Breton, Subd. B	SCM	7
Central Kootenay Regional District	Central Kootenay, Subd. B	SRD	8
Division No. 1	Cypress No. 1	MD	9
Prince County	Lot 25	LOT	10
Renfrew County	Reglan	TP	11
Division No. 11	Strathcona County No. 20	CM	12
Division No. 11	Strathcona County No. 20	CM	13
Bruce County	Elderslie	TP	14
Division No. 11	Strathcona County No. 20	CM	15
Lenark County	Beckwith	TP	16
Columbia-Shuswap Regional District	Columbia-Shuswap, Subd. C	SRD	17
York County	Queensbury	PAR	18
Cape Breton County	Cape Breton, Subd. A	SCM	19
Lenark County	North Burgess	TP	20
Leeds and Grenville United Counties	Bastard and South Burgess	TP	21
Charlotte County	Saint James	PAR	22
Westmorland County	Shediac	PAR	23
York County	Bright	PAR	24
Hants County	West Hants	MD	25
Queens County	Lot 36	LOT	26
Queens County	Canning	PAR	27
Perry Sound District	Perry	TP	28
Brant County	Oakland	TP	29
Kings County	Kings, Subd. B	SCM	30
Kings County	Kings, Subd. B	SCM	31
Pictou County	Pictou, Subd. A	SCM	32
Division No. 4	Bone Creek No. 108	RM	33
Peterborough County	Harvey	TP	34
Inverness County	Inverness, Subd. A	SCM	35
Mount Haddington Regional District	Mount Haddington, Subd. A	SRD	36
Westmorland County	Salisbury	PAR	37
Hastings County	Herschel	TP	38
York County	Canterbury	PAR	39
Cariboo Regional District	Cariboo, Subd. A	SRD	40
Division No. 11	Leduc County No. 25	CM	41
Thompson-Nicole Regional District	Thompson-Nicola, Subd. D	SRD	42
Westmorland County	Shediac	PAR	43
Division No. 3	Willow Bunch No. 42	RM	44
Colchester County	Colchester, Subd. A	SCM	45
Durham Regional Municipality	Scugog	TP	46
Restigouche County	Durham	PAR	47
Queens County	Lot 20	LOT	48
Nanaimo Regional District	Nanaimo, Subd. A	SRD	49
Halifax County	Halifax, Subd. A	SCM	50
Digby County	Digby	MD	51
Prince County	Lot 1	LOT	52
Nanaimo Regional District	Nanaimo, Subd. B	SRD	53
Pictou County	Pictou, Subd. A	SCM	54
Halifax County	Halifax, Subd. E	SCM	55
Victoria County	Mariposa	TP	56
Comox-Strathcona Regional District	Comox-Strathcona, Subd. C	SRD	57

Table 1. Unincorporated Places in Alphabetical Order, Showing Population and Location, for Canada, 1986.

(Based on 100% Data)

No.	Unincorporated Place Localité non constituée	Province	Population
1	Seal Cove	Newfoundland - Terre-Neuve	537
2	Seal Cove	Nova Scotia - Nouvelle-Écosse	35
3	Seal Harbour	Nova Scotia - Nouvelle-Écosse	74
4	Seal River	Prince Edward Island - Île-du-Prince-Édouard	20
5	Searchmont	Ontario	312
6	Searletown	Prince Edward Island - Île-du-Prince-Édouard	158
7	Searston	Newfoundland - Terre-Neuve	175
8	Searsville	New Brunswick - Nouveau-Brunswick	206
9	Seaview	Nova Scotia - Nouvelle-Écosse	27
10	Seawood Estates	Prince Edward Island - Île-du-Prince-Édouard	18
11	Sebastopol	Ontario	86
12	Sebright	Ontario	78
13	Sebringville	Ontario	201
14	Second Falls	New Brunswick - Nouveau-Brunswick	168
15	Second North River	New Brunswick - Nouveau-Brunswick	113
16	Second Peninsula	Nova Scotia - Nouvelle-Écosse	85
17	Secret Cove	British Columbia - Colombie-Britannique	31
18	Sedalia	Alberta	13
19	Seebach Hill	Ontario	94
20	Seebe	Alberta	134
21	Seeleys Bay	Ontario	234
22	Seeleys Cove	New Brunswick - Nouveau-Brunswick	175
23	Seffernsville	Nova Scotia - Nouvelle-Écosse	87
24	Seitzville	Saskatchewan	31
25	Selby	Ontario	208
26	Seldom	Newfoundland - Terre-Neuve	538
27	Selkirk	Prince Edward Island - Île-du-Prince-Édouard	63
28	Selma	Nova Scotia - Nouvelle-Écosse	144
29	Selma Park	British Columbia - Colombie-Britannique	487
30	Selwyn	Ontario	15
31	Semiwagan Ridge	New Brunswick - Nouveau-Brunswick	51
32	Sesekinika Lake	Ontario	108
33	Seton Portage	British Columbia - Colombie-Britannique	67
34	Seven Persons	Alberta	129
35	Seven Sisters Falls	Manitoba	39
36	Seventy Mile House	British Columbia - Colombie-Britannique	192
37	Severn Falls	Ontario	90
38	Sevilla Island	British Columbia - Colombie-Britannique	13
39	Sevogle	New Brunswick - Nouveau-Brunswick	116
40	Sewell	Manitoba	26
41	Sewell Inlet	British Columbia - Colombie-Britannique	122
42	Seymour Inlet	British Columbia - Colombie-Britannique	18
43	Seymourville	Manitoba	129
44	Shabaqua	Ontario	37
45	Shad Bay	Nova Scotia - Nouvelle-Écosse	313
46	Shadow Ridge Estates	Ontario	42
47	Shady Acres	Alberta	52
48	Shady Lanes	Alberta	35
49	Shady Pine Trailer Park	Alberta	38
50	Shady Rest Subdivision	Nova Scotia - Nouvelle-Écosse	67
51	Shaftsbury Settlement	Alberta	102
52	Shag Harbour	Nova Scotia - Nouvelle-Écosse	482
53	Shaha Estates	British Columbia - Colombie-Britannique	209
54	Shakespeare	Ontario	649
55	Shakespeare Estates	Ontario	81
56	Shalalth	British Columbia - Colombie-Britannique	23
57	Shalloway Cove	Newfoundland - Terre-Neuve	130

< In - Dans
= See - Voir

Tableau 1. Localités non constituées en ordre alphabétique selon la population et la localisation, Canada, 1986.

(Basé sur les données intégrales)

Census Division Division de recensement	Census Subdivision Subdivision de recensement	CSD Type Genre de SDR	N°
Division No. 1 Inverness County Guysborough County	Conception Bay South	T	1
	Inverness, Subd. C	SCM	2
	Guysborough	MD	3
Kings County Algoma District Prince County	Lot 54	LOT	4
	Algoma, Unorganized, North Part	UNO	5
	Lot 27	LOT	6
Division No. 4 Kings County Richmond County	Division No. 4, Subd. A	SUN	7
	Studholm	PAR	8
	Richmond, Subd. A	SCM	9
Queens County Perth County Simcoe County	Lot 22	LOT	10
	South Easthope	TP	11
	Rama	TP	12
Perth County Charlotte County Westmorland County	Downie	TP	13
	Saint George	PAR	14
	Salisbury	PAR	15
Lunenburg County Sunshine Coast Regional District Division No. 4	Lunenburg	MD	16
	Sunshine Coast, Subd. A	SRD	17
	Special Area No. 3	SA	18
Perth County Division No. 15 Leeds and Grenville United Counties	Downie	TP	19
	Improvement District No. 5	ID	20
	Rear of Leeds and Lansdowne	TP	21
Charlotte County Lunenburg County Division No. 6	Pennfield	PAR	22
	Chester	MD	23
	Edenwold No. 158	RM	24
Lennox and Addington County Division No. 8 Kings County	Richmond	TP	25
	Seldom-Little Seldom	T	26
	Lot 43	LOT	27
Hants County Sunshine Coast Regional District Peterborough County	East Hants	MD	28
	Sunshine Coast, Subd. A	SRD	29
	Smith	TP	30
Northumberland County Timiskaming District Squamish-Lillooet Regional District	Nelson	PAR	31
	Timiskaming, Unorganized, West Part	UNO	32
	Squamish-Lillooet, Subd. A	SRD	33
Division No. 1 Division No. 1 Thompson-Nicola Regional District	Cypress No. 1	MD	34
	Whitemouth	RM	35
	Thompson-Nicola, Subd. D	SRD	36
Simcoe County Powell River Regional District Northumberland County	Matchedash	TP	37
	Powell River, Subd. A	SRD	38
	Northesk	PAR	39
Division No. 3 Skeena-Queen Charlotte Regional District Mount Waddington Regional District	Morris	RM	40
	Skeena-Queen Charlotte, Subd. B	SRD	41
	Mount Waddington, Subd. A	SRD	42
Division No. 19 Thunder Bay District Halifax County	Division No. 19, Unorganized	UNO	43
	Thunder Bay, Unorganized	UNO	44
	Halifax, Subd. B	SCM	45
Ottawa-Carleton Regional Municipality Division No. 11 Division No. 11	Osgoode	TP	46
	Parkland County No. 31	CM	47
	Strathcona County No. 20	CM	48
Division No. 8 Annapolis County Division No. 19	Red Deer County No. 23	CM	49
	Annapolis, Subd. C	SCM	50
	Peace No. 135	MD	51
Shelburne County Okanagan-Similkameen Regional District Perth County	Barrington	MD	52
	Okanagan-Similkameen, Subd. A	SRD	53
	South Easthope	TP	54
Bruce County Squamish-Lillooet Regional District Division No. 7	Saugeen	TP	55
	Squamish-Lillooet, Subd. A	SRD	56
	St. Brendan's	COM	57

Table 1. Unincorporated Places in Alphabetical Order, Showing Population and Location, for Canada, 1986.

(Based on 100% Data)

No.	Unincorporated Place Localité non constituée	Province	Population
1	Shamper's Bluff	New Brunswick - Nouveau-Brunswick	13
2	Shampers	New Brunswick - Nouveau-Brunswick	26
3	Shamrock	Prince Edward Island - Île-du-Prince-Édouard	113
4	Shamrock Trailer Park	Ontario	171
5	Shands	Ontario	75
6	Shanklin	New Brunswick - Nouveau-Brunswick	30
7	Shanly	Ontario	34
8	Shannon	New Brunswick - Nouveau-Brunswick	43
9	Shannon Lake Estates	British Columbia - Colombie-Britannique	571
10	Shannon Lake Trailer Park	British Columbia - Colombie-Britannique	19
11	Shannon Meadows	Alberta	16
12	Shannon Trailer Park	British Columbia - Colombie-Britannique	24
13	Shannonvale	New Brunswick - Nouveau-Brunswick	20
14	Shannonville	Ontario	270
15	Shanty Bay	Ontario	335
16	Sharbot Lake	Ontario	381
17	Sharon	Ontario	1646
18	Sharpe Lake	British Columbia - Colombie-Britannique	11
19	Sharps Hill	New Brunswick - Nouveau-Brunswick	16
20	Shaughnessy	Alberta	296
21	Shaver Subdivision	Ontario	31
22	Shaw Island	Nova Scotia - Nouvelle-Écosse	22
23	Shawnigan Lake Mobile Home Park	British Columbia - Colombie-Britannique	120
24	Shearstown	Newfoundland - Terre-Neuve	371
25	Sheaves Cove	Newfoundland - Terre-Neuve	194
26	Sheba's Island	Ontario	84
27	Shebandowan	Ontario	168
28	Shedden	Ontario	413
29	Shediac Bridge	New Brunswick - Nouveau-Brunswick	74
30	Shediac Cape	New Brunswick - Nouveau-Brunswick	169
31	Shediac Ridge	New Brunswick - Nouveau-Brunswick	174
32	Shediac River	New Brunswick - Nouveau-Brunswick	359
33	Sheep Pond	Prince Edward Island - Île-du-Prince-Édouard	36
34	Sheerness	Alberta	25
35	Sheet Harbour	Nova Scotia - Nouvelle-Écosse	858
36	Sheet Harbour Passage	Nova Scotia - Nouvelle-Écosse	100
37	Sheet Harbour Road	Nova Scotia - Nouvelle-Écosse	129
38	Sheffield	New Brunswick - Nouveau-Brunswick	175
39	Sheffield	Ontario	304
40	Sheffield Mills	Nova Scotia - Nouvelle-Écosse	453
41	Shegiandah	Ontario	107
42	Shelburne Falls	Nova Scotia - Nouvelle-Écosse	45
43	Sheldrake Lake	Nova Scotia - Nouvelle-Écosse	266
44	Shell Beach	British Columbia - Colombie-Britannique	58
45	Shelley	British Columbia - Colombie-Britannique	60
46	Shellmouth	Manitoba	30
47	Shelter Bay	British Columbia - Colombie-Britannique	176
48	Shelter Point	British Columbia - Colombie-Britannique	536
49	Shemogue	New Brunswick - Nouveau-Brunswick	236
50	Shenstone	New Brunswick - Nouveau-Brunswick	42
51	Shep's Subdivision	Ontario	161
52	Shepard	Alberta	88
53	Shepody	New Brunswick - Nouveau-Brunswick	83
54	Sheppardville	Newfoundland - Terre-Neuve	130
55	Sheraton	British Columbia - Colombie-Britannique	31
56	Sherbrooke	Nova Scotia - Nouvelle-Écosse	406
57	Sherbrooke	Prince Edward Island - Île-du-Prince-Édouard	18

< In - Dans
= See - Voir

Tableau 1. Localités non constituées en ordre alphabétique selon la population et la localisation, Canada, 1986.

(Basé sur les données intégrales)

Census Division - Division de recensement	Census Subdivision - Subdivision de recensement	CSD Type - Genre de SDR	N°
Kings County	Kingston	PAR	1
Kings County	Kingston	PAR	2
Queens County	Lot 67	LOT	3
Simcoe County	Essa	TP	4
Wellington County	West Garafraxa	TP	5
Saint John County	Saint Martins	PAR	6
Leeds and Grenville United Counties	Edwardsburgh	TP	7
Queens County	Wickham	PAR	8
Central Okanagan Regional District	Central Okanagan, Subd. B	SRD	9
Central Okanagan Regional District	Tsinstikeptum 9	R	10
Division No. 11	Parkland County No. 31	CM	11
Central Kootenay Regional District	Central Kootenay, Subd. B	SRD	12
Restigouche County	Dalhousie	PAR	13
Hastings County	Tyendinaga	TP	14
Simcoe County	Oro	TP	15
Frontenac County	Oso	TP	16
York Regional Municipality	East Gwillimbury	T	17
Thompson-Nicola Regional District	Thompson-Nicola, Subd. D	SRD	18
Kings County	Studholm	PAR	19
Division No. 2	Lethbridge County No. 26	CM	20
Middlesex County	Westminster	TP	21
Lunenburg County	Chester	MD	22
Cowichan Valley Regional District	Cowichan Valley, Subd. C	SRD	23
Division No. 1	Division No. 1, Subd. K	SUN	24
Division No. 4	Cape St. George and Others	COM	25
Prince Edward County	Hallowell	TP	26
Thunder Bay District	Thunder Bay, Unorganized	UNO	27
Elgin County	Southwold	TP	28
Westmorland County	Shediac	PAR	29
Westmorland County	Shediac	PAR	30
Northumberland County	Rogersville	PAR	31
Westmorland County	Shediac	PAR	32
Kings County	Lot 44	LOT	33
Division No. 4	Special Area No. 2	SA	34
Halifax County	Halifax, Subd. G	SCM	35
Halifax County	Halifax, Subd. G	SCM	36
Halifax County	Halifax, Subd. G	SCM	37
Sunbury County	Sheffield	PAR	38
Hamilton-Wentworth Regional Municipality	Flamborough	T	39
Kings County	Kings, Subd. B	SCM	40
Manitoulin District	Howland	TP	41
Shelburne County	Shelburne	MD	42
Halifax County	Halifax, Subd. A	SCM	43
Cowichan Valley Regional District	Cowichan Valley, Subd. B	SRD	44
Fraser-Fort George Regional District	Fraser-Fort George, Subd. A	SRD	45
Division No. 16	Shellmouth	RM	46
Comox-Strathcona Regional District	Comox-Strathcona, Subd. B	SRD	47
Comox-Strathcona Regional District	Comox-Strathcona, Subd. B	SRD	48
Westmorland County	Botsford	PAR	49
Albert County	Hillsborough	PAR	50
Waterloo Regional Municipality	North Dumfries	TP	51
Division No. 6	Rocky View No. 44	MD	52
Albert County	Hopewell	PAR	53
Division No. 8	Division No. 8, Subd. C	SUN	54
Bulkley-Nechako Regional District	Bulkley-Nechako, Subd. C	SRD	55
Guysborough County	St. Mary's	MD	56
Prince County	Lot 19	LOT	57

Table 1. Unincorporated Places in Alphabetical Order, Showing Population and Location, for Canada, 1986.

(Based on 100% Data)

No.	Unincorporated Place Localité non constituée	Province	Population
1	Sherman Park Subdivision	Alberta	10
2	Sherman's Point	Ontario	28
3	Sherose Island	Nova Scotia - Nouvelle-Écosse	254
4	Sherridon	Manitoba	135
5	Sherringham Estates	British Columbia - Colombie-Britannique	30
6	Sherwood	Nova Scotia - Nouvelle-Écosse	23
7	Sherwood Place	Alberta	241
8	Sherwood Road	New Brunswick - Nouveau-Brunswick	57
9	Shetland	Ontario	46
10	Shetland Trailer Park	Ontario	125
11	Shevlin	Manitoba	19
12	Shigawake	Quebec - Québec	341
13	Shigawake < Shigawake	Quebec - Québec	
14	Shigawake-Est < Shigawake	Quebec - Québec	
15	Shiloh	Ontario	32
16	Shiloh Farms	British Columbia - Colombie-Britannique	64
17	Shinimicas	Nova Scotia - Nouvelle-Écosse	55
18	Shinimicas Bridge	Nova Scotia - Nouvelle-Écosse	31
19	Shining Tree	Ontario	33
20	Ship Cove	Newfoundland - Terre-Neuve	13
21	Ship Cove	Newfoundland - Terre-Neuve	214
22	Ship Cove	Newfoundland - Terre-Neuve	366
23	Ship Cove	Newfoundland - Terre-Neuve	252
24	Ship Harbour	Newfoundland - Terre-Neuve	255
25	Ship Harbour	Nova Scotia - Nouvelle-Écosse	224
26	Shipka	Ontario	53
27	Shipman	Saskatchewan	46
28	Shoal Bay	Newfoundland - Terre-Neuve	80
29	Shoal Brook	Newfoundland - Terre-Neuve	144
30	Shoal Cove	Newfoundland - Terre-Neuve	33
31	Shoal Cove East	Newfoundland - Terre-Neuve	46
32	Shoal Cove West	Newfoundland - Terre-Neuve	216
33	Shoe Cove	Newfoundland - Terre-Neuve	385
34	Shoe Cove	Newfoundland - Terre-Neuve	304
35	Shore Pointe	Manitoba	161
36	Shore's Cove	Newfoundland - Terre-Neuve	82
37	Shoreacres	British Columbia - Colombie-Britannique	349
38	Shorewood	British Columbia - Colombie-Britannique	147
39	Short Beach	Nova Scotia - Nouvelle-Écosse	70
40	Shortts Lake	Nova Scotia - Nouvelle-Écosse	103
41	Shouldice	Alberta	10
42	Shouldice	Ontario	14
43	Shubenacadie	Nova Scotia - Nouvelle-Écosse	1204
44	Shubenacadie East	Nova Scotia - Nouvelle-Écosse	98
45	Shunacadie	Nova Scotia - Nouvelle-Écosse	47
46	Shuswap Lake Estates	British Columbia - Colombie-Britannique	410
47	Shutty Bench	British Columbia - Colombie-Britannique	160
48	Sibbald	Alberta	52
49	Siberia	Ontario	53
50	Sibleys Cove	Newfoundland - Terre-Neuve	192
51	Sicamous	British Columbia - Colombie-Britannique	2004
52	Sidney	Manitoba	151
53	Siegas	New Brunswick - Nouveau-Brunswick	176
54	Siegas Lake Settlement	New Brunswick - Nouveau-Brunswick	117
55	Sierra Grand Estates	Alberta	42
56	Sifton	Manitoba	206
57	Sillikers	New Brunswick - Nouveau-Brunswick	275

< In - Dans
= See - Voir

Tableau 1. Localités non constituées en ordre alphabétique selon la population et la localisation, Canada, 1986.

(Basé sur les données intégrales)

Census Division - Division de recensement	Census Subdivision - Subdivision de recensement	CSD Type - Genre de SDR	N°
Division No. 10 Lennox and Addington County Shelburne County	Camrose County No. 22	CM	1
	Adolphustown	TP	2
	Barrington	MD	3
Division No. 21 Capital Regional District Lunenburg County	Division No. 21, Unorganized	UNO	4
	Capital, Subd. C	SRD	5
	Chester	MD	6
Division No. 11 Saint John County Lambton County	Strathcona County No. 20	CM	7
	Musquash	PAR	8
	Euphemia	TP	9
Algoma District Division No. 16 Bonaventure	Algoma, Unorganized, North Part	UNO	10
	Hillsburg	RM	11
	Shigawake	SD	12
Northumberland County			13
			14
	Cramahe	TP	15
Peace River-Liard Regional District Cumberland County Cumberland County	Peace River-Liard, Subd. B	SRD	16
	Cumberland, Subd. C	SCM	17
	Cumberland, Subd. C	SCM	18
Sudbury District Division No. 1 Division No. 1	Sudbury, Unorganized, North Part	UNO	19
	Division No. 1, Subd. C	SUN	20
	Division No. 1, Subd. L	SUN	21
Division No. 4 Division No. 9 Division No. 1	Division No. 4, Subd. E	SUN	22
	Division No. 9, Subd. D	SUN	23
	Division No. 1, Subd. B	SUN	24
Halifax County Huron County Division No. 14	Halifax, Subd. F	SCM	25
	Stephen	TP	26
	Torch River No. 488	RM	27
Division No. 8 Division No. 9 Division No. 8	Joe Batt's Arm-Barr'd Islands-Shoal Bay	T	28
	Glenburnie-Birchy Head-Shoal Brook	COM	29
	Division No. 8, Subd. H	SUN	30
Division No. 9 Division No. 9 Division No. 1	Division No. 9, Subd. C	SUN	31
	Division No. 9, Subd. C	SUN	32
	St. John's Metropolitan Area	T	33
Division No. 8 Division No. 18 Division No. 1	Division No. 8, Subd. O	SUN	34
	Gimli	RM	35
	Division No. 1, Subd. U	SUN	36
Central Kootenay Regional District Nanaimo Regional District Yarmouth County	Central Kootenay, Subd. A	SRD	37
	Nanaimo, Subd. B	SRD	38
	Yarmouth	MD	39
Colchester County Division No. 5 Grey County	Colchester, Subd. C	SCM	40
	Vulcan County No. 2	CM	41
	Keppel	TP	42
Hants County Colchester County Cape Breton County	East Hants	MD	43
	Colchester, Subd. C	SCM	44
	Cape Breton, Subd. A	SCM	45
Columbia-Shuswap Regional District Central Kootenay Regional District Division No. 4	Columbia-Shuswap, Subd. C	SRD	46
	Central Kootenay, Subd. B	SRD	47
	Special Area No. 3	SA	48
Renfrew County Division No. 1 Columbia-Shuswap Regional District	Sherwood, Jones and Burns	TP	49
	Division No. 1, Subd. F	SUN	50
	Columbia-Shuswap, Subd. C	SRD	51
Division No. 8 Madawaska County Madawaska County	North Norfolk	RM	52
	Sainte-Anne	PAR	53
	Sainte-Anne	PAR	54
Division No. 11 Division No. 17 Northumberland County	Strathcona County No. 20	CM	55
	Dauphin	RM	56
	Southesk	PAR	57

Table 1. Unincorporated Places in Alphabetical Order, Showing Population and Location, for Canada, 1986.

(Based on 100% Data)

No.	Unincorporated Place Localité non constituée	Province	Population
1	Siloam	Ontario	80
2	Silver	Manitoba	34
3	Silver Bell Estates	Alberta	35
4	Silver Bell Heights	Alberta	48
5	Silver Birch Farms	Alberta	20
6	Silver Birch Hills	Alberta	116
7	Silver Corners	Ontario	41
8	Silver Creek	British Columbia - Colombie-Britannique	156
9	Silver Crest Hill	British Columbia - Colombie-Britannique	183
10	Silver Falls	Manitoba	64
11	Silver Hill	Ontario	15
12	Silver Islet	Ontario	10
13	Silver Park	Saskatchewan	25
14	Silver Point Road	Nova Scotia - Nouvelle-Écosse	45
15	Silver Sands	Alberta	87
16	Silver Springs Estates	Ontario	191
17	Silver Star Trailer Park	British Columbia - Colombie-Britannique	20
18	Silver Water	Ontario	87
19	Silverchief Subdivision	Alberta	109
20	Silverdale	Newfoundland - Terre-Neuve	81
21	Silverton Station	Manitoba	22
22	Simcoe Island	Ontario	30
23	Simcoeside	Ontario	235
24	Simmie	Saskatchewan	53
25	Simms Settlement	Nova Scotia - Nouvelle-Écosse	390
26	Simon Subdivision	Ontario	191
27	Simonds	New Brunswick - Nouveau-Brunswick	241
28	Simpson Corner	New Brunswick - Nouveau-Brunswick	153
29	Simpsons Corner	Nova Scotia - Nouvelle-Écosse	228
30	Sinclair	Manitoba	46
31	Sinclair Mills	British Columbia - Colombie-Britannique	71
32	Sine	Ontario	27
33	Singer Acres	Alberta	34
34	Singhampton	Ontario	190
35	Sirdar	British Columbia - Colombie-Britannique	50
36	Sirois	New Brunswick - Nouveau-Brunswick	27
37	Sirvios Trailer Court	British Columbia - Colombie-Britannique	21
38	Sissiboo	Nova Scotia - Nouvelle-Écosse	95
39	Sissiboo Falls	Nova Scotia - Nouvelle-Écosse	19
40	Sisson Brook	New Brunswick - Nouveau-Brunswick	118
41	Sisson Settlement	New Brunswick - Nouveau-Brunswick	69
42	Six Mile Brook	Nova Scotia - Nouvelle-Écosse	17
43	Six Mile Road	Nova Scotia - Nouvelle-Écosse	90
44	Six Roads	New Brunswick - Nouveau-Brunswick	596
45	Skidegate Landing	British Columbia - Colombie-Britannique	81
46	Skiff	Alberta	15
47	Skiff Lake	New Brunswick - Nouveau-Brunswick	42
48	Skin Dhu	Nova Scotia - Nouvelle-Écosse	23
49	Skinnners Pond	Prince Edward Island - Île-du-Prince-Édouard	119
50	Skookumchuck	British Columbia - Colombie-Britannique	39
51	Skownan	Manitoba	39
52	Skye Glen	Nova Scotia - Nouvelle-Écosse	53
53	Skyglen	Alberta	44
54	Slabtown	Ontario	33
55	Slaterville	British Columbia - Colombie-Britannique	178
56	Sled Lake	Saskatchewan	44
57	Sleeman	Ontario	27

< In - Dans
= See - Voir

Tableau 1. Localités non constituées en ordre alphabétique selon la population et la localisation, Canada, 1986.

(Basé sur les données intégrales)

Census Division Division de recensement	Census Subdivision Subdivision de recensement	CSD Type - Genre de SDR	N°
Durham Regional Municipality	Uxbridge	TP	1
Division No. 18	Armstrong	LGD	2
Division No. 11	Parkland County No. 31	CM	3
Division No. 11	Parkland County No. 31	CM	4
Division No. 10	Vermilion River County No. 24	CM	5
Division No. 11	Strathcona County No. 20	CM	6
Frontenac County	Kingston	TP	7
Columbia-Shuswap Regional District	Columbia-Shuswap, Subd. C	SRD	8
Comox-Strathcona Regional District	Comox-Strathcona, Subd. B	SRD	9
Division No. 1	Alexander	LGD	10
Haldimand-Norfolk Regional Municipality	Norfolk	TP	11
Thunder Bay District	Thunder Bay, Unorganized	UNO	12
Division No. 14	Pleasantdale No. 398	RM	13
Lunenburg County	Lunenburg	MD	14
Division No. 11	Parkland County No. 31	CM	15
Thunder Bay District	Thunder Bay, Unorganized	UNO	16
Central Kootenay Regional District	Central Kootenay, Subd. B	SRD	17
Manitoulin District	Manitoulin, Unorganized, West Part	UNO	18
Division No. 11	Sturgeon No. 90	MD	19
Division No. 8	Division No. 8, Subd. P	SUN	20
Division No. 16	Silver Creek	RM	21
Frontenac County	Wolfe Island	TP	22
Simcoe County	Oro	TP	23
Division No. 4	Bone Creek No. 108	RM	24
Lunenburg County	Chester	MD	25
Peterborough County	Smith	TP	26
Carleton County	Simonds	PAR	27
Charlotte County	Saint David	PAR	28
Lunenburg County	Lunenburg	MD	29
Division No. 6	Pipestone	RM	30
Fraser-Fort George Regional District	Fraser-Fort George, Subd. A	SRD	31
Hastings County	Rawdon	TP	32
Division No. 11	Parkland County No. 31	CM	33
Grey County	Osprey	TP	34
Central Kootenay Regional District	Central Kootenay, Subd. C	SRD	35
Madawaska County	Sainte-Anne	PAR	36
Columbia-Shuswap Regional District	Columbia-Shuswap, Subd. C	SRD	37
Digby County	Digby	MD	38
Digby County	Digby	MD	39
Victoria County	Lorne	PAR	40
York County	Bright	PAR	41
Pictou County	Pictou, Subd. A	SCM	42
Cumberland County	Cumberland, Subd. D	SCM	43
Gloucester County	Inkerman	PAR	44
Skeena-Queen Charlotte Regional District	Skeena-Queen Charlotte, Subd. B	SRD	45
Division No. 1	Forty Mile County No. 8	CM	46
York County	Canterbury	PAR	47
Victoria County	Victoria, Subd. A	SCM	48
Prince County	Lot 1	LOT	49
East Kootenay Regional District	East Kootenay, Subd. B	SRD	50
Division No. 19	Waterhen 45	R	51
Inverness County	Inverness, Subd. B	SCM	52
Division No. 11	Sturgeon No. 90	MD	53
Hastings County	Carlow	TP	54
East Kootenay Regional District	East Kootenay, Subd. B	SRD	55
Division No. 18	Division No. 18, Unorganized	UNO	56
Rainy River District	Worthington	TP	57

Table 1. Unincorporated Places in Alphabetical Order, Showing Population and Location, for Canada, 1986.

(Based on 100% Data)

No.	Unincorporated Place Localité non constituée	Province	Population
1	Sleepy Hollow	Yukon	11
2	Sleepy Hollow Road Trailer Park	British Columbia - Colombie-Britannique	277
3	Slim Creek	British Columbia - Colombie-Britannique	16
4	Slocan Park	British Columbia - Colombie-Britannique	271
5	Slope Road	New Brunswick - Nouveau-Brunswick	28
6	Sluice Point	Nova Scotia - Nouvelle-Écosse	348
7	Slumber Valley	British Columbia - Colombie-Britannique	86
8	Small Point	Newfoundland - Terre-Neuve	115
9	Smelt Brook	Nova Scotia - Nouvelle-Écosse	104
10	Smith	Alberta	251
11	Smith And White Subdivision	New Brunswick - Nouveau-Brunswick	64
12	Smith Cove	Nova Scotia - Nouvelle-Écosse	32
13	Smith Settlement	Nova Scotia - Nouvelle-Écosse	189
14	Smith's Harbour	Newfoundland - Terre-Neuve	139
15	Smith's Trailer Court	Nova Scotia - Nouvelle-Écosse	17
16	Smithfield	New Brunswick - Nouveau-Brunswick	48
17	Smithfield	Nova Scotia - Nouvelle-Écosse	20
18	Smithfield	Ontario	116
19	Smiths Corner	New Brunswick - Nouveau-Brunswick	22
20	Smiths Corner	Nova Scotia - Nouvelle-Écosse	17
21	Smiths Cove-Smiths Cove Station	Nova Scotia - Nouvelle-Écosse	438
22	Smiths Creek	New Brunswick - Nouveau-Brunswick	155
23	Smiths Crossing	New Brunswick - Nouveau-Brunswick	45
24	Smithsville	Nova Scotia - Nouvelle-Écosse	69
25	Smoky Falls	Ontario	33
26	Snider Mountain	New Brunswick - Nouveau-Brunswick	69
27	Snipe Lake	Saskatchewan	11
28	Snooks Arm	Newfoundland - Terre-Neuve	58
29	Snooks Harbour	Newfoundland - Terre-Neuve	93
30	Snow Road Station	Ontario	37
31	Snowball	Ontario	59
32	Snowden	Saskatchewan	45
33	Snowflake	Manitoba	38
34	Snug Harbour	Ontario	24
35	Snug Harbour	Ontario	180
36	Soames Point	British Columbia - Colombie-Britannique	97
37	Sober Island	Nova Scotia - Nouvelle-Écosse	79
38	Sointula	British Columbia - Colombie-Britannique	692
39	Soldiers Cove	Nova Scotia - Nouvelle-Écosse	99
40	Solmesville	Ontario	58
41	Solomon	Quebec - Québec	394
42	Solsgrith	Manitoba	26
43	Solsqua	British Columbia - Colombie-Britannique	183
44	Sombra	Ontario	407
45	Somerset	Nova Scotia - Nouvelle-Écosse	551
46	Somerset Estates	New Brunswick - Nouveau-Brunswick	121
47	Somerville	New Brunswick - Nouveau-Brunswick	336
48	Somme	Saskatchewan	31
49	Sommerfeld	Manitoba	75
50	Sommers Road	Nova Scotia - Nouvelle-Écosse	66
51	Sonningdale	Saskatchewan	65
52	Sonora	Nova Scotia - Nouvelle-Écosse	177
53	Sonya	Ontario	79
54	Sop's Arm	Newfoundland - Terre-Neuve	445
55	Sopperton	Ontario	14
56	Sorensens Park	Alberta	49
57	Sorrel Ridge	New Brunswick - Nouveau-Brunswick	14

< In - Dans
= See - Voir

Tableau 1. Localités non constituées en ordre alphabétique selon la population et la localisation, Canada, 1986.

(Basé sur les données intégrales)

Census Division Division de recensement	Census Subdivision Subdivision de recensement	CSD Type Genre de SDR	N°
Yukon	Yukon, Unorganized	UNO	1
Fraser-Cheam Regional District	Fraser-Cheam, Subd. B	SRD	2
Fraser-Fort George Regional District	Fraser-Fort George, Subd. A	SRD	3
Central Kootenay Regional District	Central Kootenay, Subd. B	SRD	4
Sunbury County	Northfield	PAR	5
Yarmouth County	Argyle	MD	6
Thompson-Nicola Regional District	Thompson-Nicola, Subd. E	SRD	7
Division No. 1	Small Point-Broad Cove-Blackhead-Adams Cove	T	8
Victoria County	Victoria, Subd. A	SCM	9
Division No. 17	Improvement District No. 17	ID	10
Gloucester County	Bathurst	PAR	11
Halifax County	Halifax, Subd. G	SCM	12
Halifax County	Halifax, Subd. F	SCM	13
Division No. 8	Division No. 8, Subd. D	SUN	14
Halifax County	Halifax, Subd. G	SCM	15
York County	Kingsclear	PAR	16
Guysborough County	St. Mary's	MD	17
Northumberland County	Brighton	TP	18
Kent County	Weldford	PAR	19
Hants County	West Hants	MD	20
Digby County	Digby	MD	21
Kings County	Studholm	PAR	22
Northumberland County	Blackville	PAR	23
Shelburne County	Barrington	MD	24
Cochrane District	Cochrane, Unorganized, North Part	UNO	25
Kings County	Studholm	PAR	26
Division No. 8	Snipe Lake No. 259	RM	27
Division No. 8	Division No. 8, Subd. D	SUN	28
Division No. 7	Division No. 7, Subd. L	SUN	29
Frontenac County	Palmerston and North and South Canonto	TP	30
York Regional Municipality	King	TP	31
Division No. 14	Torch River No. 488	RM	32
Division No. 4	Pembina	RM	33
Frontenac County	Loughborough	TP	34
Victoria County	Fenelon	TP	35
Sunshine Coast Regional District	Sunshine Coast, Subd. A	SRD	36
Halifax County	Halifax, Subd. G	SCM	37
Mount Waddington Regional District	Mount Waddington, Subd. A	SRD	38
Richmond County	Richmond, Subd. B	SCM	39
Prince Edward County	Sophiasburgh	TP	40
Îles-de-la-Madeleine	Île-du-Havre-Aubert	SD	41
Division No. 15	Birtle	RM	42
Columbia-Shuswap Regional District	Columbia-Shuswap, Subd. C	SRD	43
Lambton County	Sombra	TP	44
Kings County	Kings, Subd. A	SCM	45
York County	Kingsclear	PAR	46
Carleton County	Wakefield	PAR	47
Division No. 14	Porcupine No. 395	RM	48
Division No. 3	Rhineland	RM	49
Antigonish County	Antigonish, Subd. A	SCM	50
Division No. 12	Eagle Creek No. 376	RM	51
Guysborough County	St. Mary's	MD	52
Victoria County	Mariposa	TP	53
Division No. 5	Division No. 5, Subd. G	SUN	54
Leeds and Grenville United Counties	Rear of Leeds and Lansdowne	TP	55
Division No. 11	Parkland County No. 31	CM	56
Charlotte County	Dumbarton	PAR	57

Table 1. Unincorporated Places in Alphabetical Order, Showing Population and Location, for Canada, 1986.

(Based on 100% Data)

No.	Unincorporated Place Localité non constituée	Province	Population
1	Sorrento	British Columbia - Colombie-Britannique	655
2	Souris River	Prince Edward Island - Île-du-Prince-Édouard	142
3	Souris West	Prince Edward Island - Île-du-Prince-Édouard	204
4	South Allan	Saskatchewan	15
5	South Alton	Nova Scotia - Nouvelle-Écosse	103
6	South Athol	Nova Scotia - Nouvelle-Écosse	28
7	South Augusta	Ontario	50
8	South Bailey	Alberta	138
9	South Bar Of Sydney River	Nova Scotia - Nouvelle-Écosse	849
10	South Bay	Ontario	64
11	South Baymouth	Ontario	57
12	South Beach	Manitoba	223
13	South Berwick	Nova Scotia - Nouvelle-Écosse	480
14	South Branch	New Brunswick - Nouveau-Brunswick	148
15	South Branch	New Brunswick - Nouveau-Brunswick	63
16	South Branch	Newfoundland - Terre-Neuve	274
17	South Branch	Nova Scotia - Nouvelle-Écosse	70
18	South Brook	Nova Scotia - Nouvelle-Écosse	65
19	South Brookfield	Nova Scotia - Nouvelle-Écosse	211
20	South Buxton	Ontario	73
21	South Canaan	Nova Scotia - Nouvelle-Écosse	55
22	South Chegoggin	Nova Scotia - Nouvelle-Écosse	104
23	South Deerfield	Nova Scotia - Nouvelle-Écosse	31
24	South East Bight	Newfoundland - Terre-Neuve	111
25	South East Passage	Nova Scotia - Nouvelle-Écosse	70
26	South Farmington	Nova Scotia - Nouvelle-Écosse	28
27	South Freetown	Prince Edward Island - Île-du-Prince-Édouard	134
28	South Gillies	Ontario	22
29	South Gordonsville	New Brunswick - Nouveau-Brunswick	80
30	South Granville	Prince Edward Island - Île-du-Prince-Édouard	53
31	South Greenfield	New Brunswick - Nouveau-Brunswick	40
32	South Greenwood	Nova Scotia - Nouvelle-Écosse	130
33	South Harbour	Nova Scotia - Nouvelle-Écosse	224
34	South Haven	Nova Scotia - Nouvelle-Écosse	63
35	South Hazelton	British Columbia - Colombie-Britannique	524
36	South Head	Nova Scotia - Nouvelle-Écosse	18
37	South Ingonish Harbour	Nova Scotia - Nouvelle-Écosse	96
38	South Johnville	New Brunswick - Nouveau-Brunswick	118
39	South Junction	Manitoba	68
40	South Knowlesville	New Brunswick - Nouveau-Brunswick	33
41	South Lake	Prince Edward Island - Île-du-Prince-Édouard	89
42	South Lake	Saskatchewan	19
43	South Lake Ainslie	Nova Scotia - Nouvelle-Écosse	23
44	South Lakeside (Williams Lake)	British Columbia - Colombie-Britannique	1046
45	South Lancaster	Ontario	231
46	South Lochaber	Nova Scotia - Nouvelle-Écosse	59
47	South Maitland	Nova Scotia - Nouvelle-Écosse	173
48	South Melville	Prince Edward Island - Île-du-Prince-Édouard	88
49	South Middleboro	Nova Scotia - Nouvelle-Écosse	91
50	South Middleton	Ontario	19
51	South Milford	Nova Scotia - Nouvelle-Écosse	38
52	South Milton	Prince Edward Island - Île-du-Prince-Édouard	69
53	South Monaghan	Ontario	37
54	South Mountain	Ontario	365
55	South Musquash	New Brunswick - Nouveau-Brunswick	22
56	South Nelson	New Brunswick - Nouveau-Brunswick	309
57	South Ohio	Nova Scotia - Nouvelle-Écosse	821

< In - Dans
= See - Voir

Tableau 1. Localités non constituées en ordre alphabétique selon la population et la localisation, Canada, 1986.

(Basé sur les données intégrales)

Census Division Division de recensement	Census Subdivision Subdivision de recensement	CSD Type Genre de SDR	N°
Columbia-Shuswap Regional District	Columbia-Shuswap, Subd. C	SRD	1
Kings County	Lot 44	LOT	2
Kings County	Lot 44	LOT	3
Division No. 11	Lost River No. 313	RM	4
Kings County	Kings, Subd. C	SCM	5
Cumberland County	Cumberland, Subd. B	SCM	6
Leeds and Grenville United Counties	Augusta	TP	7
Division No. 11	Strathcona County No. 20	CM	8
Cape Breton County	Cape Breton, Subd. B	SCM	9
Manitoulin District	Wikwemikong Unceded 26	R	10
Manitoulin District	Tehkummah	TP	11
Division No. 18	Gimli	RM	12
Kings County	Kings, Subd. A	SCM	13
Kent County	Weldford	PAR	14
Kings County	Cardwell	PAR	15
Division No. 4	Division No. 4, Subd. A	SUN	16
Colchester County	Colchester, Subd. C	SCM	17
Cumberland County	Cumberland, Subd. B	SCM	18
Queens County	Queens, Subd. B	SCM	19
Kent County	Raleigh	TP	20
Yarmouth County	Yarmouth	MD	21
Yarmouth County	Yarmouth	MD	22
Yarmouth County	Yarmouth	MD	23
Division No. 2	Division No. 2, Subd. C	SUN	24
Halifax County	Halifax, Subd. D	SCM	25
Annapolis County	Annapolis, Subd. C	SCM	26
Prince County	Lot 26	LOT	27
Thunder Bay District	Gillies	TP	28
Carleton County	Peel	PAR	29
Queens County	Lot 21	LOT	30
Carleton County	Wakefield	PAR	31
Kings County	Kings, Subd. A	SCM	32
Victoria County	Victoria, Subd. A	SCM	33
Victoria County	Victoria, Subd. B	SCM	34
Kitimat-Stikine Regional District	Kitimat-Stikine, Subd. B	SRD	35
Cape Breton County	Cape Breton, Subd. B	SCM	36
Victoria County	Victoria, Subd. A	SCM	37
Carleton County	Kent	PAR	38
Division No. 1	Piney	LGD	39
Carleton County	Brighton	PAR	40
Kings County	Lot 47	LOT	41
Division No. 7	Marquis No. 191	RM	42
Inverness County	Inverness, Subd. B	SCM	43
Cariboo Regional District	Cariboo, Subd. B	SRD	44
Stormont, Dundas and Glengarry United Counties	Lancaster	TP	45
Guysborough County	St. Mary's	MD	46
Hants County	East Hants	MD	47
Queens County	Lot 29	LOT	48
Cumberland County	Cumberland, Subd. D	SCM	49
Haldimand-Norfolk Regional Municipality	Norfolk	TP	50
Annapolis County	Annapolis, Subd. D	SCM	51
Queens County	Miltonvale Park	COM	52
Peterborough County	South Monaghan	TP	53
Stormont, Dundas and Glengarry United Counties	Mountain	TP	54
Saint John County	Musquash	PAR	55
Northumberland County	Nelson	PAR	56
Yarmouth County	Yarmouth	MD	57

Table 1. Unincorporated Places in Alphabetical Order, Showing Population and Location, for Canada, 1986.

(Based on 100% Data)

No.	Unincorporated Place Localité non constituée	Province	Population
1	South Parkdale	Alberta	93
2	South Pender Island	British Columbia - Colombie-Britannique	104
3	South Pinette	Prince Edward Island - Île-du-Prince-Édouard	104
4	South Portage	New Brunswick - Nouveau-Brunswick	144
5	South Portage	Ontario	39
6	South Pugwash	Nova Scotia - Nouvelle-Écosse	289
7	South Queensdale Place	Alberta	30
8	South Quinan	Nova Scotia - Nouvelle-Écosse	59
9	South Range	Nova Scotia - Nouvelle-Écosse	138
10	South Range Corner	Nova Scotia - Nouvelle-Écosse	23
11	South Rawdon	Nova Scotia - Nouvelle-Écosse	237
12	South River	New Brunswick - Nouveau-Brunswick	23
13	South River Station	Nova Scotia - Nouvelle-Écosse	77
14	South Roxton	Quebec - Québec	102
15	South Rustico	Prince Edward Island - Île-du-Prince-Édouard	286
16	South Salt Springs	Nova Scotia - Nouvelle-Écosse	56
17	South Section	Nova Scotia - Nouvelle-Écosse	15
18	South Shore	Nova Scotia - Nouvelle-Écosse	69
19	South Side	Nova Scotia - Nouvelle-Écosse	462
20	South Side Basin Of River Denys	Nova Scotia - Nouvelle-Écosse	21
21	South Side Of Baddeck River	Nova Scotia - Nouvelle-Écosse	147
22	South Side Of Boularderie	Nova Scotia - Nouvelle-Écosse	52
23	South Side River Bourgeois	Nova Scotia - Nouvelle-Écosse	154
24	South Side Whycomagh Bay	Nova Scotia - Nouvelle-Écosse	15
25	South Slocan	British Columbia - Colombie-Britannique	142
26	South St. Norbert	New Brunswick - Nouveau-Brunswick	80
27	South Taylor Beach	Ontario	43
28	South Tetagouche	New Brunswick - Nouveau-Brunswick	219
29	South Tremont	Nova Scotia - Nouvelle-Écosse	33
30	South Tweedside	New Brunswick - Nouveau-Brunswick	35
31	South Uniacke	Nova Scotia - Nouvelle-Écosse	107
32	South Victoria	Nova Scotia - Nouvelle-Écosse	14
33	South View Estates	Ontario	291
34	South Wallace Bay	Nova Scotia - Nouvelle-Écosse	69
35	South Waterville	Nova Scotia - Nouvelle-Écosse	289
36	South Wellington	British Columbia - Colombie-Britannique	679
37	South West Margaree	Nova Scotia - Nouvelle-Écosse	230
38	South West Port Mouton	Nova Scotia - Nouvelle-Écosse	261
39	South Williamston	Nova Scotia - Nouvelle-Écosse	172
40	South Woodslee	Ontario	642
41	Southampton	New Brunswick - Nouveau-Brunswick	92
42	Southampton	Nova Scotia - Nouvelle-Écosse	201
43	Southern Bay	Newfoundland - Terre-Neuve	134
44	Southesk	New Brunswick - Nouveau-Brunswick	348
45	Southfield	New Brunswick - Nouveau-Brunswick	98
46	Southland Trailer Park	Ontario	69
47	Southport	Newfoundland - Terre-Neuve	173
48	Southside Antigonish Harbour	Nova Scotia - Nouvelle-Écosse	73
49	Southville	Nova Scotia - Nouvelle-Écosse	121
50	Southwest Cove	Nova Scotia - Nouvelle-Écosse	56
51	Southwest Lot 16	Prince Edward Island - Île-du-Prince-Édouard	124
52	Southwood Bay	Manitoba	28
53	Southwood Park	Alberta	36
54	Sowerby	Ontario	38
55	Spa Springs	Nova Scotia - Nouvelle-Écosse	27
56	Spaffordton	Ontario	75
57	Spanish Room	Newfoundland - Terre-Neuve	161

< In - Dans
= See - Voir

Tableau 1. Localités non constituées en ordre alphabétique selon la population et la localisation, Canada, 1986.

(Basé sur les données intégrales)

Census Division - Division de recensement	Census Subdivision - Subdivision de recensement	CSD Type - Genre de SDR	N°
Division No. 11 Capital Regional District Queens County	Parkland County No. 31	CM	1
	Capital, Subd. A	SRD	2
	Lot 50	LOT	3
York County Muskoka District Municipality Cumberland County	Saint Marys	PAR	4
	Lake of Bays	TP	5
	Cumberland, Subd. D	SCM	6
Division No. 11 Yarmouth County Digby County	Strathcona County No. 20	CM	7
	Argyle	MD	8
	Digby	MD	9
Digby County Hants County Gloucester County	Digby	MD	10
	East Hants	MD	11
	Inkerman	PAR	12
Antigonish County Shefford Queens County	Antigonish, Subd. B	SCM	13
	Roxton Pond	P	14
	Lot 24	LOT	15
Antigonish County Halifax County Cumberland County	Antigonish, Subd. A	SCM	16
	Halifax, Subd. F	SCM	17
	Cumberland, Subd. D	SCM	18
Shelburne County Inverness County Victoria County	Barrington	MD	19
	Inverness, Subd. C	SCM	20
	Victoria, Subd. B	SCM	21
Victoria County Richmond County Inverness County	Victoria, Subd. B	SCM	22
	Richmond, Subd. A	SCM	23
	Inverness, Subd. C	SCM	24
Central Kootenay Regional District Kent County Victoria County	Central Kootenay, Subd. B	SRD	25
	Saint Mary	PAR	26
	Eldon	TP	27
Gloucester County Kings County York County	Bathurst	PAR	28
	Kings, Subd. A	SCM	29
	Manners Sutton	PAR	30
Hants County Cumberland County Victoria County	East Hants	MD	31
	Cumberland, Subd. D	SCM	32
	Fenelon	TP	33
Cumberland County Kings County Nanaimo Regional District	Cumberland, Subd. D	SCM	34
	Kings, Subd. A	SCM	35
	Nanaimo, Subd. A	SRD	36
Inverness County Queens County Annapolis County	Inverness, Subd. A	SCM	37
	Queens, Subd. A	SCM	38
	Annapolis, Subd. B	SCM	39
Essex County York County Cumberland County	Maidstone	TP	40
	Southampton	PAR	41
	Cumberland, Subd. B	SCM	42
Division No. 7 Northumberland County Kings County	Division No. 7, Subd. F	SUN	43
	Southesk	PAR	44
	Sussex	PAR	45
Niagara Regional Municipality Division No. 7 Antigonish County	Mainfleet	TP	46
	Division No. 7, Subd. M	SUN	47
	Antigonish, Subd. B	SCM	48
Digby County Lunenburg County Prince County	Clare	MD	49
	Chester	MD	50
	Lot 15	LOT	51
Division No. 1 Division No. 11 Algoma District	Lac du Bonnet	RM	52
	Leduc County No. 25	CM	53
	Day and Bright Additional	TP	54
Annapolis County Frontenac County Division No. 2	Annapolis, Subd. C	SCM	55
	Loughborough	TP	56
	Division No. 2, Subd. D	SUN	57

Table 1. Unincorporated Places in Alphabetical Order, Showing Population and Location, for Canada, 1986.

(Based on 100% Data)

No.	Unincorporated Place Localité non constituée	Province	Population
1	Spanish Ship Bay	Nova Scotia - Nouvelle-Écosse	94
2	Sparta	Ontario	320
3	Spearhill	Manitoba	15
4	Spectacle Lake Mobile Home Park	British Columbia - Colombie-Britannique	298
5	Spedden	Alberta	38
6	Speerville	New Brunswick - Nouveau-Brunswick	39
7	Spencers Island	Nova Scotia - Nouvelle-Écosse	74
8	Spencerville	Ontario	341
9	Spences Bridge	British Columbia - Colombie-Britannique	138
10	Sperling	Manitoba	102
11	Spillars Cove	Newfoundland - Terre-Neuve	151
12	Spillimacheen	British Columbia - Colombie-Britannique	68
13	Spiritwood Acres	Saskatchewan	15
14	Spragge	Ontario	60
15	Sprague	Manitoba	230
16	Spring Bay	Ontario	137
17	Spring Coulee	Alberta	50
18	Spring Garden	New Brunswick - Nouveau-Brunswick	110
19	Spring Hill = Nantes	Quebec - Québec	
20	Spring Hills	Alberta	51
21	Spring Valley	Ontario	68
22	Spring Valley	Prince Edward Island - Île-du-Prince-Édouard	164
23	Springbrook	Ontario	200
24	Springbrook	Prince Edward Island - Île-du-Prince-Édouard	106
25	Springdale	New Brunswick - Nouveau-Brunswick	51
26	Springdale	Nova Scotia - Nouvelle-Écosse	32
27	Springdale Gardens	Ontario	200
28	Springdale Trailer Court	Ontario	74
29	Springfield	Saskatchewan	44
30	Springfield	New Brunswick - Nouveau-Brunswick	134
31	Springfield	New Brunswick - Nouveau-Brunswick	151
32	Springfield	Nova Scotia - Nouvelle-Écosse	209
33	Springfield	Prince Edward Island - Île-du-Prince-Édouard	41
34	Springfield Lake	Nova Scotia - Nouvelle-Écosse	988
35	Springfield West	Prince Edward Island - Île-du-Prince-Édouard	143
36	Springford	Ontario	252
37	Springhaven	Nova Scotia - Nouvelle-Écosse	136
38	Springhill	New Brunswick - Nouveau-Brunswick	28
39	Springhill	Prince Edward Island - Île-du-Prince-Édouard	119
40	Springhill Estate	Alberta	120
41	Springhill Junction	Nova Scotia - Nouvelle-Écosse	137
42	Springhouse	British Columbia - Colombie-Britannique	148
43	Springmount	Ontario	30
44	Springstein	Manitoba	115
45	Springton	Prince Edward Island - Île-du-Prince-Édouard	52
46	Springtree Park	Alberta	44
47	Springvale	Prince Edward Island - Île-du-Prince-Édouard	99
48	Springville	Nova Scotia - Nouvelle-Écosse	320
49	Springville	Ontario	37
50	Springwater Lakes	Ontario	68
51	Springwater Trailer Park	Ontario	24
52	Springwood Trailer Court	British Columbia - Colombie-Britannique	83
53	Sproat Lake	British Columbia - Colombie-Britannique	445
54	Sproute Creek	British Columbia - Colombie-Britannique	91
55	Spruce Bay	Manitoba	7
56	Spruce Bend Estate	Alberta	109
57	Spruce Brook	New Brunswick - Nouveau-Brunswick	55

< In - Dans
= See - Voir

Tableau 1. Localités non constituées en ordre alphabétique selon la population et la localisation, Canada, 1986.

(Basé sur les données intégrales)

Census Division - Division de recensement	Census Subdivision - Subdivision de recensement	CSD Type - Genre de SDR	N°
Guysborough County	St. Mary's	MD	1
Elgin County	Yarmouth	TP	2
Division No. 18	Grahamdale	LGD	3
Cowichan Valley Regional District	Cowichan Valley, Subd. C	SRD	4
Division No. 12	Smoky Lake County No. 13	CM	5
Carleton County	Woodstock	PAR	6
Cumberland County	Cumberland, Subd. A	SCM	7
Leeds and Grenville United Counties	Edwardsburgh	TP	8
Thompson-Nicola Regional District	Thompson-Nicola, Subd. D	SRD	9
Division No. 3	Morris	RM	10
Division No. 7	Division No. 7, Subd. I	SUN	11
East Kootenay Regional District	East Kootenay, Subd. A	SRD	12
Division No. 9	Good Lake No. 274	RM	13
Algoma District	North Shore	TP	14
Division No. 1	Piney	LGD	15
Manitoulin District	Manitoulin, Unorganized, Centre Part	UNO	16
Division No. 3	Cardston No. 5	MD	17
Westmorland County	Moncton	PAR	18
Division No. 11	Parkland County No. 31	CM	19
Leeds and Grenville United Counties	Elizabethtown	TP	20
Prince County	Lot 18	LOT	22
Hastings County	Rawdon	TP	23
Queens County	Lot 21	LOT	24
Kings County	Cardwell	PAR	25
Digby County	Clare	MD	26
Victoria County	Ops	TP	27
Thunder Bay District	Thunder Bay, Unorganized	UNO	28
Division No. 8	Swift Current No. 137	RM	29
Kings County	Springfield	PAR	30
York County	Queensbury	PAR	31
Annapolis County	Annapolis, Subd. D	SCM	32
Queens County	Lot 67	LOT	33
Halifax County	Halifax, Subd. C	SCM	34
Prince County	Lot 8	LOT	35
Oxford County	Norwich	TP	36
Yarmouth County	Argyle	MD	37
Kings County	Havelock	PAR	38
Prince County	Lot 13	LOT	39
Division No. 11	Strathcona County No. 20	CM	40
Cumberland County	Cumberland, Subd. B	SCM	41
Cariboo Regional District	Cariboo, Subd. B	SRD	42
Grey County	Derby	TP	43
Division No. 10	Cartier	RM	44
Queens County	Lot 67	LOT	45
Division No. 11	Metaskiwin County No. 10	CM	46
Queens County	Miltonvale Park	COM	47
Pictou County	Pictou, Subd. B	SCM	48
Peterborough County	Cavan	TP	49
Dufferin County	Mulmur	TP	50
Kenora District	Kenora, Unorganized	UNO	51
Cowichan Valley Regional District	Cowichan Valley, Subd. C	SRD	52
Alberni-Clayoquot Regional District	Alberni-Clayoquot, Subd. A	SRD	53
Central Kootenay Regional District	Central Kootenay, Subd. B	SRD	54
Division No. 18	Gimli	RM	55
Division No. 11	Strathcona County No. 20	CM	56
Gloucester County	Saint-Isidore	PAR	57

Table 1. Unincorporated Places in Alphabetical Order, Showing Population and Location, for Canada, 1986.

(Based on 100% Data)

No.	Unincorporated Place Localité non constituée	Province	Population
1	Spruce Home	Saskatchewan	16
2	Spruce Lane	Alberta	82
3	Spruce Lane Acres	Alberta	71
4	Spruce Sands	Manitoba	10
5	Spruce View	Alberta	116
6	Spruce Woods Mobile Home Park	Manitoba	305
7	Sprucedale	Ontario	176
8	Sprucewood Subdivision	Alberta	86
9	Spry Bay	Nova Scotia - Nouvelle-Écosse	107
10	Spry Harbour	Nova Scotia - Nouvelle-Écosse	163
11	Spry Point	Prince Edward Island - Île-du-Prince-Édouard	58
12	Spur Valley Subdivision	British Columbia - Colombie-Britannique	18
13	Sputinow	Alberta	355
14	Spuzzum	British Columbia - Colombie-Britannique	27
15	Squam Bay	British Columbia - Colombie-Britannique	118
16	Squanga Lake	Yukon	16
17	Squatec	Quebec - Québec	1018
18	Squaw Cap	New Brunswick - Nouveau-Brunswick	140
19	Squaw Point	Ontario	64
20	Squid Cove	Nova Scotia - Nouvelle-Écosse	50
21	Squirrel Cove	British Columbia - Colombie-Britannique	45
22	St Charles	Prince Edward Island - Île-du-Prince-Édouard	187
23	St Charles = St Charles	Prince Edward Island - Île-du-Prince-Édouard	
24	St Isadore de Bellevue	Saskatchewan	129
25	St Lawrence Court	Ontario	28
26	St Olivier	New Brunswick - Nouveau-Brunswick	186
27	St. Adolphe	Manitoba	1059
28	St. Agatha	Ontario	213
29	St. Almo	New Brunswick - Nouveau-Brunswick	51
30	St. Alphonse	Manitoba	10
31	St. Alphonse	Nova Scotia - Nouvelle-Écosse	254
32	St. Amateur	New Brunswick - Nouveau-Brunswick	97
33	St. Ambroise	Manitoba	245
34	St. Andre Subdivision	New Brunswick - Nouveau-Brunswick	92
35	St. Andrew's	Newfoundland - Terre-Neuve	234
36	St. Andrew's Channel	Nova Scotia - Nouvelle-Écosse	42
37	St. Andrews	British Columbia - Colombie-Britannique	19
38	St. Andrews	Nova Scotia - Nouvelle-Écosse	166
39	St. Andrews	Ontario	592
40	St. Andrews	Prince Edward Island - Île-du-Prince-Édouard	76
41	St. Ann	Prince Edward Island - Île-du-Prince-Édouard	50
42	St. Anns	Nova Scotia - Nouvelle-Écosse	41
43	St. Anns	Ontario	49
44	St. Anthony Bight	Newfoundland - Terre-Neuve	231
45	St. Arthur	New Brunswick - Nouveau-Brunswick	867
46	St. Augustine	Ontario	16
47	St. Barbe	Newfoundland - Terre-Neuve	106
48	St. Benoni	Nova Scotia - Nouvelle-Écosse	134
49	St. Bernard	Nova Scotia - Nouvelle-Écosse	279
50	St. Bernardin	Ontario	131
51	St. Brendan's	Newfoundland - Terre-Neuve	175
52	St. Camille	New Brunswick - Nouveau-Brunswick	142
53	St. Carols	Newfoundland - Terre-Neuve	104
54	St. Catherines	Prince Edward Island - Île-du-Prince-Édouard	56
55	St. Catherines	Prince Edward Island - Île-du-Prince-Édouard	121
56	St. Chads	Newfoundland - Terre-Neuve	95
57	St. Charles	Prince Edward Island - Île-du-Prince-Édouard	41

< In - Dans
= See - Voir

Tableau 1. Localités non constituées en ordre alphabétique selon la population et la localisation, Canada, 1986.

(Basé sur les données intégrales)

Census Division Division de recensement	Census Subdivision Subdivision de recensement	CSD Type Genre de SDR	N°
Division No. 15	Buckland No. 491	RM	1
Division No. 13	Lac Ste. Anne County No. 28	CM	2
Division No. 8	Red Deer County No. 23	CM	3
Division No. 18	Gimli	RM	4
Division No. 8	Red Deer County No. 23	CM	5
Division No. 7	Cornwallis	RM	6
Parry Sound District	McMurrich	TP	7
Division No. 19	Grande Prairie County No. 1	CM	8
Halifax County	Halifax, Subd. G	SCM	9
Halifax County	Halifax, Subd. G	SCM	10
Kings County	Lot 56	LOT	11
East Kootenay Regional District	East Kootenay, Subd. A	SRD	12
Division No. 16	Improvement District No. 18 (Part)	ID	13
Fraser-Cheam Regional District	Fraser-Cheam, Subd. A	SRD	14
Thompson-Nicola Regional District	Thompson-Nicola, Subd. A	SRD	15
Yukon	Yukon, Unorganized	UNO	16
Témiscouata	Saint-Michel-du-Squatec	P	17
Restigouche County	Eldon	PAR	18
Lanark County	Beckwith	TP	19
Lunenburg County	Chester	MD	20
Comox-Strathcona Regional District	Comox-Strathcona, Subd. A	SRD	21
Kings County	Lot 43	LOT	22
Division No. 15	St. Louis No. 431	RM	23
Leeds and Grenville United Counties	Augusta	TP	24
Kent County	Saint-Louis	PAR	25
Division No. 2	Ritchot	RM	26
Waterloo Regional Municipality	Wilmot	TP	27
Victoria County	Gordon	PAR	28
Division No. 4	Lorne	RM	29
Digby County	Clare	MD	30
Gloucester County	Paquetville	PAR	31
Division No. 9	Portage la Prairie	RM	32
Madawaska County	Saint-André	PAR	33
Division No. 4	Division No. 4, Subd. A	SUN	34
Cape Breton County	Cape Breton, Subd. B	SCM	35
Okanagan-Similkameen Regional District	Okanagan-Similkameen, Subd. A	SRD	36
Antigonish County	Antigonish, Subd. B	SCM	37
Stormont, Dundas and Glengarry United Counties	Cornwall	TP	38
Kings County	Lot 38	LOT	39
Queens County	Lot 22	LOT	40
Victoria County	Victoria, Subd. B	SCM	41
Niagara Regional Municipality	West Lincoln	TP	42
Division No. 9	Division No. 9, Subd. D	SUN	43
Restigouche County	Addington	PAR	44
Huron County	West Wawanosh	TP	45
Division No. 9	Division No. 9, Subd. C	SUN	46
Digby County	Clare	MD	47
Digby County	Clare	MD	48
Prescott and Russell United Counties	Clare	MD	49
Division No. 7	Caledonia	TP	50
Kent County	St. Brendan's	COM	51
Division No. 9	Carleton	PAR	52
Kings County	Division No. 9, Subd. D	SUN	53
Queens County	Lot 45	LOT	54
Division No. 7	Lot 65	LOT	55
Kings County	Division No. 7, Subd. D	SUN	56
	Lot 56	LOT	57

Table 1. Unincorporated Places in Alphabetical Order, Showing Population and Location, for Canada, 1986.

(Based on 100% Data)

No.	Unincorporated Place Localité non constituée	Province	Population
1	St. Chrysostome	Prince Edward Island - Île-du-Prince-Édouard	166
2	St. Clements	Ontario	461
3	St. Columban	Ontario	73
4	St. Croix	New Brunswick - Nouveau-Brunswick	108
5	St. Croix	Nova Scotia - Nouvelle-Écosse	525
6	St. Croix Cove	Nova Scotia - Nouvelle-Écosse	48
7	St. David Ridge	New Brunswick - Nouveau-Brunswick	203
8	St. David's	Newfoundland - Terre-Neuve	245
9	St. Davids	Ontario	26
10	St. Denis	Saskatchewan	27
11	St. Edouard	Alberta	35
12	St. Edouard-de-Kent	New Brunswick - Nouveau-Brunswick	236
13	St. Edward	Prince Edward Island - Île-du-Prince-Édouard	590
14	St. Eugene	Ontario	458
15	St. Eustache	Manitoba	290
16	St. Felix	Prince Edward Island - Île-du-Prince-Édouard	289
17	St. Fintan's	Newfoundland - Terre-Neuve	170
18	St. Francis Harbour	Nova Scotia - Nouvelle-Écosse	124
19	St. Francois Xavier	Manitoba	291
20	St. Front	Saskatchewan	31
21	St. Front	Saskatchewan	24
22	St. Gabriel-de-Kent	New Brunswick - Nouveau-Brunswick	30
23	St. George	Manitoba	259
24	St. George	Ontario	994
25	St. Georges	Prince Edward Island - Île-du-Prince-Édouard	129
26	St. Georges Channel	Nova Scotia - Nouvelle-Écosse	64
27	St. Gilbert	Prince Edward Island - Île-du-Prince-Édouard	112
28	St. Henri-de-Barachois	New Brunswick - Nouveau-Brunswick	18
29	St. Hubert	Prince Edward Island - Île-du-Prince-Édouard	60
30	St. Isidore	Alberta	90
31	St. Isidore Centre	New Brunswick - Nouveau-Brunswick	587
32	St. Jacobs	Ontario	1525
33	St. Jacques	Prince Edward Island - Île-du-Prince-Édouard	35
34	St. Jean Baptiste	Manitoba	571
35	St. Joachim	Ontario	539
36	St. Jones Within	Newfoundland - Terre-Neuve	159
37	St. Joseph	Manitoba	49
38	St. Joseph	Nova Scotia - Nouvelle-Écosse	77
39	St. Joseph	Nova Scotia - Nouvelle-Écosse	68
40	St. Joseph	Ontario	16
41	St. Joseph Du Moine	Nova Scotia - Nouvelle-Écosse	240
42	St. Joseph's Colony	Saskatchewan	42
43	St. Joseph's Cove	Newfoundland - Terre-Neuve	146
44	St. Julien's	Newfoundland - Terre-Neuve	140
45	St. Laurent	Manitoba	45
46	St. Lawrence	Prince Edward Island - Île-du-Prince-Édouard	88
47	St. Leon	Manitoba	157
48	St. Lina	Alberta	44
49	St. Lunaire	Newfoundland - Terre-Neuve	475
50	St. Malo	Manitoba	742
51	St. Margaret Village	Nova Scotia - Nouvelle-Écosse	149
52	St. Margarets	New Brunswick - Nouveau-Brunswick	94
53	St. Margarets	Prince Edward Island - Île-du-Prince-Édouard	61
54	St. Martin	Nova Scotia - Nouvelle-Écosse	235
55	St. Martin Station	Manitoba	38
56	St. Martin-de-Restigouche	New Brunswick - Nouveau-Brunswick	152
57	St. Mary Lake	British Columbia - Colombie-Britannique	25

< In - Dans
= See - Voir

Tableau 1. Localités non constituées en ordre alphabétique selon la population et la localisation, Canada, 1986.

(Basé sur les données intégrales)

Census Division - Division de recensement	Census Subdivision - Subdivision de recensement	CSD Type - Genre de SDR	N°
Prince County	Lot 15	LOT	1
Waterloo Regional Municipality	Wellesley	TP	2
Perth County	Hibbert	TP	3
York County	McAdam	PAR	4
Hants County	West Hants	MD	5
Annapolis County	Annapolis, Subd. B	SCM	6
Charlotte County	Saint David	PAR	7
Division No. 4	Division No. 4, Subd. B	SUN	8
Prescott and Russell United Counties	East Hawkesbury	TP	9
Division No. 15	Grant No. 372	RM	10
Division No. 12	St. Paul County No. 19	CM	11
Kent County	Wellington	PAR	12
Prince County	Lot 2	LOT	13
Prescott and Russell United Counties	East Hawkesbury	TP	14
Division No. 10	Cartier	RM	15
Prince County	Lot 2	LOT	16
Division No. 4	Division No. 4, Subd. B	SUN	17
Guysborough County	Guysborough	MD	18
Division No. 10	St. Francois Xavier	RM	19
Division No. 14	Ponass Lake No. 367	RM	20
Division No. 14	Spalding No. 368	RM	21
Kent County	Wellington	PAR	22
Division No. 1	Alexander	LGD	23
Brant County	South Dumfries	TP	24
Kings County	Lot 54	LOT	25
Richmond County	Richmond, Subd. A	SCM	26
Prince County	Lot 15	LOT	27
Westmorland County	Shediac	PAR	28
Prince County	Lot 14	LOT	29
Division No. 17	Improvement District No. 17	ID	30
Gloucester County	Saint-Isidore	PAR	31
Waterloo Regional Municipality	Woolwich	TP	32
Prince County	Lot 15	LOT	33
Division No. 3	Montcalm	RM	34
Essex County	Rochester	TP	35
Division No. 7	Division No. 7, Subd. M	SUN	36
Division No. 3	Montcalm	RM	37
Antigonish County	Antigonish, Subd. A	SCM	38
Digby County	Clare	MD	39
Huron County	Hay	TP	40
Inverness County	Inverness, Subd. A	SCM	41
Division No. 6	South Qu'Appelle No. 157	RM	42
Division No. 3	Division No. 3, Subd. D	SUN	43
Division No. 9	Division No. 9, Subd. F	SUN	44
Division No. 18	St. Laurent	RM	45
Prince County	Lot 3	LOT	46
Division No. 4	Lorne	RM	47
Division No. 12	St. Paul County No. 19	CM	48
Division No. 9	St. Lunsaire-Griquet	COM	49
Division No. 2	De Salaberry	RM	50
Victoria County	Victoria, Subd. A	SCM	51
Northumberland County	Gleneig	PAR	52
Kings County	Lot 43	LOT	53
Digby County	Clare	MD	54
Division No. 18	Grahamdale	LGD	55
Restigouche County	Saint-Quentin	PAR	56
Fraser-Fort George Regional District	Fraser-Fort George, Subd. A	SRD	57

Table 1. Unincorporated Places in Alphabetical Order, Showing Population and Location, for Canada, 1986.

(Based on 100% Data)

No.	Unincorporated Place Localité non constituée	Province	Population
1	St. Mary's	Prince Edward Island - Île-du-Prince-Édouard	57
2	St. Marys	Nova Scotia - Nouvelle-Écosse	51
3	St. Marys River	Nova Scotia - Nouvelle-Écosse	31
4	St. Marys Road	Prince Edward Island - Île-du-Prince-Édouard	162
5	St. Michael	Alberta	41
6	St. Michaels	Newfoundland - Terre-Neuve	92
7	St. Nicholas - Muddy Creek	Prince Edward Island - Île-du-Prince-Édouard	167
8	St. Norbert	New Brunswick - Nouveau-Brunswick	80
9	St. Dia	Ontario	22
10	St. Pascal Baylon	Ontario	206
11	St. Patrick Road	Prince Edward Island - Île-du-Prince-Édouard	46
12	St. Patricks	Newfoundland - Terre-Neuve	152
13	St. Patricks	Prince Edward Island - Île-du-Prince-Édouard	56
14	St. Patricks Channel	Nova Scotia - Nouvelle-Écosse	18
15	St. Paul	New Brunswick - Nouveau-Brunswick	160
16	St. Paul Beach	Alberta	32
17	St. Paul's Station	Ontario	151
18	St. Pauls	Nova Scotia - Nouvelle-Écosse	65
19	St. Peter And St.paul	Prince Edward Island - Île-du-Prince-Édouard	94
20	St. Peter's	Nova Scotia - Nouvelle-Écosse	711
21	St. Peters Harbour	Prince Edward Island - Île-du-Prince-Édouard	77
22	St. Peters Lake	Prince Edward Island - Île-du-Prince-Édouard	37
23	St. Peters Road	Prince Edward Island - Île-du-Prince-Édouard	89
24	St. Philip	Prince Edward Island - Île-du-Prince-Édouard	88
25	St. Raphael	Prince Edward Island - Île-du-Prince-Édouard	111
26	St. Raphael, West	Ontario	128
27	St. Roch	Prince Edward Island - Île-du-Prince-Édouard	113
28	St. Sauveur	New Brunswick - Nouveau-Brunswick	700
29	St. Simon	New Brunswick - Nouveau-Brunswick	960
30	St. Sosime	New Brunswick - Nouveau-Brunswick	68
31	St. Teresa	Newfoundland - Terre-Neuve	156
32	St. Teresa	Prince Edward Island - Île-du-Prince-Édouard	59
33	St. Teresa Station	Newfoundland - Terre-Neuve	25
34	St. Thomas	New Brunswick - Nouveau-Brunswick	78
35	St. Timothy	Prince Edward Island - Île-du-Prince-Édouard	99
36	St. Veronica's	Newfoundland - Terre-Neuve	83
37	St. Vincent	Alberta	40
38	St. Wilfrid	New Brunswick - Nouveau-Brunswick	421
39	St. Williams	Ontario	418
40	St-Laurent-Grandin	Saskatchewan	22
41	St-Maure	New Brunswick - Nouveau-Brunswick	184
42	Staffa	Ontario	74
43	Stag Harbour	Newfoundland - Terre-Neuve	287
44	Stalwart	Saskatchewan	37
45	Stampville	Ontario	51
46	Stanbridge Est	Quebec - Québec	182
47	Stanburne	Nova Scotia - Nouvelle-Écosse	48
48	Stanchel	Prince Edward Island - Île-du-Prince-Édouard	64
49	Stanhope	Newfoundland - Terre-Neuve	379
50	Stanhope	Prince Edward Island - Île-du-Prince-Édouard	205
51	Stanhope	Quebec - Québec	70
52	Stanley	British Columbia - Colombie-Britannique	8
53	Stanley	Nova Scotia - Nouvelle-Écosse	67
54	Stanley	Nova Scotia - Nouvelle-Écosse	133
55	Stanley Bridge	Prince Edward Island - Île-du-Prince-Édouard	177
56	Stanley House	Ontario	29
57	Stanley Section	Nova Scotia - Nouvelle-Écosse	53

< In - Dans
= See - Voir

Tableau 1. Localités non constituées en ordre alphabétique selon la population et la localisation, Canada, 1986.

(Basé sur les données intégrales)

Census Division Division de recensement	Census Subdivision Subdivision de recensement	CSD Type - Genre de SDR	N°
Queens County	Lot 22	LOT	1
Richmond County	Richmond, Subd. C	SCM	2
Guysborough County	St. Mary's	MD	3
Kings County	Lot 61	LOT	4
Division No. 10	Lamont County No. 30	CM	5
Division No. 1	Division No. 1, Subd. U	SUN	6
Prince County	Lot 17	LOT	7
Kent County	Weldford	PAR	8
Hastings County	Limerick	TP	9
Prescott and Russell United Counties	Clarence	TP	10
Kings County	Lot 38	LOT	11
Division No. 8	Division No. 8, Subd. C	SUN	12
Queens County	Lot 22	LOT	13
Victoria County	Victoria, Subd. B	SCM	14
Gloucester County	New Bandon	PAR	15
Division No. 12	St. Paul County No. 19	CM	16
Perth County	Downie	TP	17
Pictou County	Pictou, Subd. B	SCM	18
Prince County	Lot 2	LOT	19
Richmond County	Richmond, Subd. A	SCM	20
Kings County	Lot 39	LOT	21
Kings County	Lot 39	LOT	22
Kings County	Lot 39	LOT	23
Prince County	Lot 15	LOT	24
Prince County	Lot 15	LOT	25
Stormont, Dundas and Glengarry United Counties	Charlottenburgh	TP	26
Prince County	Lot 2	LOT	27
Gloucester County	Allardville	PAR	28
Gloucester County	Caraquet	PAR	29
Kent County	Harcourt (includes Huskisson)	PAR	30
Division No. 4	Division No. 4, Subd. C	SUN	31
Kings County	Lot 38	LOT	32
Division No. 4	Division No. 4, Subd. C	SUN	33
Carleton County	Simonds	PAR	34
Prince County	Lot 15	LOT	35
Division No. 3	Division No. 3, Subd. D	SUN	36
Division No. 12	St. Paul County No. 19	CM	37
Northumberland County	Alnwick	PAR	38
Haldimand-Norfolk Regional Municipality	Delhi	TP	39
Division No. 15	St. Louis No. 431	RM	40
Restigouche County	Balmoral	PAR	41
Perth County	Hibbert	TP	42
Division No. 8	Division No. 8, Subd. N	SUN	43
Division No. 11	Big Arm No. 251	RM	44
Stormont, Dundas and Glengarry United Counties	Matilda	TP	45
Missisquoi	Stanbridge	CT	46
Lunenburg County	Lunenburg	MD	47
Queens County	Lot 67	LOT	48
Division No. 8	Division No. 8, Subd. F	SUN	49
Queens County	Lot 34	LOT	50
Stanstead	Saint-Mathieu-de-Dixville	SD	51
Cariboo Regional District	Cariboo, Subd. A	SRD	52
Cumberland County	Cumberland, Subd. B	SCM	53
Hants County	East Hants	MD	54
Queens County	Lot 21	LOT	55
Parry Sound District	Humphrey	TP	56
Lunenburg County	Lunenburg	MD	57

Table 1. Unincorporated Places in Alphabetical Order, Showing Population and Location, for Canada, 1986.

(Based on 100% Data)

No.	Unincorporated Place Localité non constituée	Province	Population
1	Stanleyville	Ontario	64
2	Stanton	Ontario	32
3	Staples	Ontario	109
4	Staples Settlement	New Brunswick - Nouveau-Brunswick	17
5	Star	Alberta	26
6	Star Lake	Alberta	11
7	Star Lake	Manitoba	4
8	Star Lake Estates	Alberta	14
9	Star Subdivision	British Columbia - Colombie-Britannique	208
10	Starbuck	Manitoba	219
11	Starks Corner	Quebec - Québec	38
12	Starlite Trailer Court	Saskatchewan	331
13	Starlite Village Subdivision	New Brunswick - Nouveau-Brunswick	119
14	Starr's Beach	Ontario	61
15	Starratt-Disen	Ontario	37
16	Staye Subdivision	Ontario	113
17	Ste Anne	Alberta	13
18	Ste. Agathe	Manitoba	325
19	Ste. Anne	New Brunswick - Nouveau-Brunswick	923
20	Ste. Anne De Kent	New Brunswick - Nouveau-Brunswick	315
21	Ste. Anne De Prescott	Ontario	106
22	Ste. Anne Du Ruisseau	Nova Scotia - Nouvelle-Écosse	149
23	Ste. Genevieve	Manitoba	98
24	Ste. Louise	New Brunswick - Nouveau-Brunswick	42
25	Ste. Marthe	Saskatchewan	20
26	Ste. Rose De Prescott	Ontario	57
27	Ste. Rosette	New Brunswick - Nouveau-Brunswick	109
28	Stead	Manitoba	13
29	Steam Mill Village	Nova Scotia - Nouvelle-Écosse	339
30	Stearns Subdivision	British Columbia - Colombie-Britannique	101
31	Steep Creek	Nova Scotia - Nouvelle-Écosse	88
32	Steep Rock	Manitoba	67
33	Steeves Mountain	New Brunswick - Nouveau-Brunswick	301
34	Steeves Settlement	New Brunswick - Nouveau-Brunswick	78
35	Steevescote	New Brunswick - Nouveau-Brunswick	14
36	Stella	Ontario	102
37	Stephenfield	Manitoba	13
38	Stevenson	Ontario	40
39	Stewart	British Columbia - Colombie-Britannique	502
40	Stewart Crossing	Yukon	40
41	Stewart Hall	Ontario	119
42	Stewart Heights	Ontario	185
43	Stewart Siding	Alberta	20
44	Stewartdale	Nova Scotia - Nouvelle-Écosse	56
45	Stewarton	New Brunswick - Nouveau-Brunswick	40
46	Stewarts Hill	Nova Scotia - Nouvelle-Écosse	16
47	Stewartville	Ontario	20
48	Stewiacke Cross Roads	Nova Scotia - Nouvelle-Écosse	85
49	Stewiacke East	Nova Scotia - Nouvelle-Écosse	324
50	Stickney	New Brunswick - Nouveau-Brunswick	229
51	Stilesville	New Brunswick - Nouveau-Brunswick	147
52	Stillman	Nova Scotia - Nouvelle-Écosse	115
53	Stillwater	Nova Scotia - Nouvelle-Écosse	69
54	Stillwater Lake	Nova Scotia - Nouvelle-Écosse	290
55	Stirling	Nova Scotia - Nouvelle-Écosse	24
56	Stirling Brook	Nova Scotia - Nouvelle-Écosse	39
57	Stirton	Ontario	21

< In - Dans
= See - Voir

Tableau 1. Localités non constituées en ordre alphabétique selon la population et la localisation, Canada, 1986.

(Basé sur les données intégrales)

Census Division - Division de recensement	Census Subdivision - Subdivision de recensement	CSD Type - Genre de SDR	N°
Lanark County	North Burgess	TP	1
Dufferin County	Mulmur	TP	2
Essex County	Mersea	TP	3
York County	Queensbury	PAR	4
Division No. 10	Lamont County No. 30	CM	5
Division No. 11	Parkland County No. 31	CM	6
Division No. 1	Division No. 1, Unorganized	UNO	7
Division No. 11	Parkland County No. 31	CM	8
Cariboo Regional District	Cariboo, Subd. A	SRD	9
Division No. 10	Macdonald	RM	10
Pontiac	Clarendon	CT	11
Division No. 14	Hudson Bay No. 394	RM	12
York County	Kingsclear	PAR	13
Victoria County	Mariposa	TP	14
Kenora District	Kenora, Unorganized	UNO	15
Renfrew County	McNab	TP	16
Division No. 13	Lac Ste. Anne County No. 28	CM	17
Division No. 2	Ritchot	RM	18
Gloucester County	Bethurst	PAR	19
Kent County	Wellington	PAR	20
Prescott and Russell United Counties	East Hawkesbury	TP	21
Yarmouth County	Argyle	MD	22
Division No. 2	Tache	RM	23
Gloucester County	Beresford	PAR	24
Division No. 5	Rocanville No. 151	RM	25
Prescott and Russell United Counties	South Plantagenet	TP	26
Gloucester County	Beresford	PAR	27
Division No. 1	Alexander	LGD	28
Kings County	Kings, Subd. B	SCM	29
Bulkley-Nechako Regional District	Bulkley-Nechako, Subd. C	SRD	30
Guysborough County	Guysborough	MD	31
Division No. 18	Grahamdale	LGD	32
Westmorland County	Moncton	PAR	33
Westmorland County	Salisbury	PAR	34
Albert County	Hillsborough	PAR	35
Lennox and Addington County	Amherst Island	TP	36
Division No. 3	Dufferin	RM	37
Kent County	Romney	TP	38
Kitimat-Stikine Regional District	Stewart	DM	39
Yukon	Stewart Crossing	SET	40
Peterborough County	Otonabee	TP	41
Peterborough County	Smith	TP	42
Division No. 2	Lethbridge County No. 26	CM	43
Inverness County	Inverness, Subd. B	SCM	44
Kings County	Springfield	PAR	45
Colchester County	Colchester, Subd. C	SCM	46
Renfrew County	McNab	TP	47
Colchester County	Colchester, Subd. C	SCM	48
Colchester County	Colchester, Subd. C	SCM	49
Carleton County	Peel	PAR	50
Westmorland County	Moncton	PAR	51
Pictou County	Pictou, Subd. A	SCM	52
Guysborough County	St. Mary's	MD	53
Halifax County	Halifax, Subd. A	SCM	54
Richmond County	Richmond, Subd. B	SCM	55
Hants County	East Hants	MD	56
Wellington County	Peel	TP	57

Table 1. Unincorporated Places in Alphabetical Order, Showing Population and Location, for Canada, 1986.

(Based on 100% Data)

No.	Unincorporated Place Localité non constituée	Province	Population
1	Stock Cove	Newfoundland - Terre-Neuve	58
2	Stockdale	Ontario	141
3	Stockton	Manitoba	17
4	Stokes Bay	Ontario	163
5	Stonehaven	New Brunswick - Nouveau-Brunswick	126
6	Stonehurst North	Nova Scotia - Nouvelle-Écosse	48
7	Stonehurst South	Nova Scotia - Nouvelle-Écosse	57
8	Stones Corners	Ontario	11
9	Stoneville	Newfoundland - Terre-Neuve	423
10	Stonewall Grayson's Trailer Court	Manitoba	157
11	Stoney Creek	New Brunswick - Nouveau-Brunswick	350
12	Stoney Creek Trailer Park	Ontario	63
13	Stoney Point	Ontario	1074
14	Stony Beach	Saskatchewan	25
15	Stony Brook Gardens	Alberta	41
16	Stony Island	Nova Scotia - Nouvelle-Écosse	283
17	Stony Rapids	Saskatchewan	243
18	Storeytown	New Brunswick - Nouveau-Brunswick	149
19	Stories Beach	British Columbia - Colombie-Britannique	1043
20	Stormont	Nova Scotia - Nouvelle-Écosse	52
21	Storms Corners	Ontario	17
22	Stornoway	Quebec - Québec	252
23	Strabane	Ontario	96
24	Strachan Creek	British Columbia - Colombie-Britannique	43
25	Straders Hill	Ontario	55
26	Straffordville	Ontario	644
27	Stranraer	Saskatchewan	22
28	Strasborough Beach	Saskatchewan	20
29	Stratford-Centre	Quebec - Québec	322
30	Strathadam	New Brunswick - Nouveau-Brunswick	201
31	Strathclair	Manitoba	386
32	Strathcona	Ontario	84
33	Strathcona	Prince Edward Island - Île-du-Prince-Édouard	56
34	Strathlorne	Nova Scotia - Nouvelle-Écosse	68
35	Strathnaver	British Columbia - Colombie-Britannique	21
36	Stratton	Ontario	93
37	Streamstown	Alberta	31
38	Streatham	British Columbia - Colombie-Britannique	18
39	Streets Ridge	Nova Scotia - Nouvelle-Écosse	53
40	Stronach Mountain	Nova Scotia - Nouvelle-Écosse	69
41	Struan	Saskatchewan	11
42	Stuart Island	British Columbia - Colombie-Britannique	5
43	Stuart Town	New Brunswick - Nouveau-Brunswick	33
44	Stuartburn	Manitoba	57
45	Stump Lake	British Columbia - Colombie-Britannique	19
46	Sturgeon	Prince Edward Island - Île-du-Prince-Édouard	263
47	Sturgeon Bay	Ontario	84
48	Sturgeon Crest Subdivision	Alberta	60
49	Sturgeon Glen	Ontario	88
50	Sturgeon Heights	Alberta	27
51	Sturgeon Heights	Alberta	21
52	Sturgeon Landing	Saskatchewan	35
53	Sturgeon Valley Vista	Alberta	93
54	Sturgeon View Estates	Alberta	148
55	Stymiest Road	New Brunswick - Nouveau-Brunswick	308
56	Suffield	Alberta	169
57	Suffolk	Prince Edward Island - Île-du-Prince-Édouard	128

< In - Dans
= See - Voir

Tableau 1. Localités non constituées en ordre alphabétique selon la population et la localisation, Canada, 1986.

(Basé sur les données intégrales)

Census Division - Division de recensement	Census Subdivision - Subdivision de recensement	CSD Type - Genre de SDR	N°
Division No. 7 Northumberland County Division No. 7	Division No. 7, Subd. G Murray South Cypress	SUN TP RM	1 2 3
Bruce County Gloucester County Lunenburg County	Eastnor New Bandon Lunenburg	TP PAR MD	4 5 6
Lunenburg County Leeds and Grenville United Counties Division No. 8	Lunenburg Augusta Division No. 8, Subd. L	MD TP SUN	7 8 9
Division No. 14 Albert County Victoria County	Rockwood Hillsborough Ops	RM PAR TP	10 11 12
Essex County Division No. 6 Division No. 11	Tilbury North Pense No. 160 Parkland County No. 31	TP RM CM	13 14 15
Shelburne County Division No. 18 Northumberland County	Berrington Division No. 18, Unorganized Blissfield	MD UNO PAR	16 17 18
Comox-Strathcona Regional District Guysborough County Lennox and Addington County	Comox-Strathcona, Subd. B Guysborough Ernestown	SRD MD TP	19 20 21
Frontenac Hamilton-Wentworth Regional Municipality Greater Vancouver Regional District	Stornoway Flamborough Greater Vancouver, Subd. A	SD T SRD	22 23 24
Stormont, Dundas and Glengarry United Counties Elgin County Division No. 12	Matilda Beyham Mountain View No. 318	TP TP RM	25 26 27
Division No. 6 Wolfe Northumberland County	McKillop No. 220 Stratford Northesk	RM CT PAR	28 29 30
Division No. 15 Lennox and Addington County Kings County	Strathclair Camden East Lot 54	RM TP LOT	31 32 33
Inverness County Cariboo Regional District Rainy River District	Inverness, Subd. B Cariboo, Subd. A Morley	SCM SRD TP	34 35 36
Division No. 10 Bulkley-Nechako Regional District Cumberland County	Vermilion River County No. 24 Bulkley-Nechako, Subd. C Cumberland, Subd. D	CM SRD SCM	37 38 39
Annapolis County Division No. 12 Comox-Strathcona Regional District	Annapolis, Subd. C Eagle Creek No. 376 Comox-Strathcona, Subd. A	SCM RM SRD	40 41 42
Charlotte County Division No. 1 Thompson-Nicola Regional District	West Isles Stuartburn Thompson-Nicola, Subd. C	PAR LGD SRD	43 44 45
Kings County Simcoe County Division No. 11	Lot 61 Tay Sturgeon No. 90	LOT TP MD	46 47 48
Victoria County Division No. 11 Division No. 18	Fenelon Sturgeon No. 90 Improvement District No. 16	TP MD ID	49 50 51
Division No. 18 Division No. 11 Division No. 11	Division No. 18, Unorganized Sturgeon No. 90 Sturgeon No. 90	UNO MD MD	52 53 54
Northumberland County Division No. 1 Queens County	Alnwick Cypress No. 1 Lot 34	PAR MD LOT	55 56 57

Table 1. Unincorporated Places in Alphabetical Order, Showing Population and Location, for Canada, 1986.

(Based on 100% Data)

No.	Unincorporated Place Localité non constituée	Province	Population
1	Sugar Bush	Ontario	56
2	Sugar Bush	Ontario	44
3	Sugar Bush Estates = Countryside Estates	Ontario	
4	Sugar Loaf	Nova Scotia - Nouvelle-Écosse	124
5	Sulphurous Lake Subdivision	British Columbia - Colombie-Britannique	50
6	Sulphide	Ontario	77
7	Sultan	Ontario	151
8	Summer Beaver	Ontario	280
9	Summer Brook	Alberta	100
10	Summerberry	Saskatchewan	25
11	Summerfield	New Brunswick - Nouveau-Brunswick	151
12	Summers Corners	Ontario	90
13	Summerside	Nova Scotia - Nouvelle-Écosse	136
14	Summerstown Station	Ontario	56
15	Summerville	New Brunswick - Nouveau-Brunswick	192
16	Summerville	Newfoundland - Terre-Neuve	300
17	Summerville	Nova Scotia - Nouvelle-Écosse	229
18	Summerville	Prince Edward Island - Île-du-Prince-Édouard	87
19	Summerville Centre	Nova Scotia - Nouvelle-Écosse	94
20	Summit Lake	British Columbia - Colombie-Britannique	23
21	Summit Lake	British Columbia - Colombie-Britannique	75
22	Sun Hill Estates	Alberta	88
23	Sun Leisure Estates	British Columbia - Colombie-Britannique	236
24	Sun Valley	Ontario	71
25	Sunbury	Ontario	129
26	Sundance	Manitoba	319
27	Sundance Meadows	Alberta	2
28	Sundance Subdivision	British Columbia - Colombie-Britannique	18
29	Sunderland	Ontario	875
30	Sundown	Manitoba	77
31	Sundown Estates	Alberta	123
32	Sundridge	Nova Scotia - Nouvelle-Écosse	77
33	Sunhaven	Alberta	17
34	Sunnidale	Ontario	88
35	Sunnidale Corners	Ontario	20
36	Sunny Corner	New Brunswick - Nouveau-Brunswick	546
37	Sunnybrae	British Columbia - Colombie-Britannique	124
38	Sunnybrae	Nova Scotia - Nouvelle-Écosse	146
39	Sunnybrook	Alberta	55
40	Sunnybrook	Nova Scotia - Nouvelle-Écosse	34
41	Sunnydale	Yukon	6
42	Sunnynook	Alberta	18
43	Sunnyridge Subdivision	Nova Scotia - Nouvelle-Écosse	92
44	Sunnyside	Alberta	1
45	Sunnyside	New Brunswick - Nouveau-Brunswick	83
46	Sunnyside	Newfoundland - Terre-Neuve	78
47	Sunnyside	Prince Edward Island - Île-du-Prince-Édouard	44
48	Sunnyside	Saskatchewan	14
49	Sunnyside Beach	Saskatchewan	29
50	Sunnyside Park	Alberta	40
51	Sunnyside Trailer Court	British Columbia - Colombie-Britannique	54
52	Sunnyslope	Alberta	24
53	Sunnyvale Estates	Ontario	51
54	Sunnyview Trailer Court	British Columbia - Colombie-Britannique	30
55	Sunnyville	Alberta	76
56	Sunrise Beach	Alberta	1
57	Sunrise Beach	Ontario	168

< In - Dans
= See - Voir

Tableau 1. Localités non constituées en ordre alphabétique selon la population et la localisation, Canada, 1986.

(Basé sur les données intégrales)

Census Division Division de recensement	Census Subdivision Subdivision de recensement	CSD Type Genre de SDR	N°
Peterborough County	Harvey	TP	1
Simcoe County	Oro	TP	2
			3
Victoria County	Victoria, Subd. A	SCM	4
Cariboo Regional District	Cariboo, Subd. B	SRD	5
Hastings County	Hungerford	TP	6
Sudbury District	Sudbury, Unorganized, North Part	UNO	7
Kenora District	Summer Beaver	S-E	8
Division No. 11	Sturgeon No. 90	MD	9
Division No. 5	Wolseley No. 155	RM	10
Carleton County	Wicklow	PAR	11
Elgin County	Malahide	TP	12
Antigonish County	Antigonish, Subd. B	SCM	13
Stormont, Dundas and Glengarry United Counties	Charlottenburgh	TP	14
Kings County	Westfield	PAR	15
Division No. 7	Division No. 7, Subd. F	SUN	16
Hants County	West Hants	MD	17
Kings County	Lot 66	LOT	18
Queens County	Queens, Subd. A	SCM	19
Central Kootenay Regional District	Central Kootenay, Subd. B	SRD	20
Fraser-Fort George Regional District	Fraser-Fort George, Subd. A	SRD	21
Division No. 11	Strathcona County No. 20	CM	22
Okanagan-Similkameen Regional District	Penticton 1	R	23
Victoria County	Mariposa	TP	24
Frontenac County	Storrington	TP	25
Division No. 23	Gillam	LGD	26
Division No. 11	Parkland County No. 31	CM	27
Columbia-Shuswap Regional District	Columbia-Shuswap, Subd. C	SRD	28
Durham Regional Municipality	Brock	TP	29
Division No. 1	Stuartburn	LGD	30
Division No. 11	Parkland County No. 31	CM	31
Pictou County	Pictou, Subd. A	SCM	32
Division No. 8	Lacombe County No. 14	CM	33
Simcoe County	Sunnidale	TP	34
Simcoe County	Sunnidale	TP	35
Northumberland County	Northesk	PAR	36
Columbia-Shuswap Regional District	Columbia-Shuswap, Subd. C	SRD	37
Pictou County	Pictou, Subd. B	SCM	38
Division No. 11	Leduc County No. 25	CM	39
Lunenburg County	Lunenburg	MD	40
Yukon	Yukon, Unorganized	UNO	41
Division No. 4	Special Area No. 2	SA	42
Hants County	East Hants	MD	43
Division No. 8	Ponoka County No. 3	CM	44
Restigouche County	Durham	PAR	45
Division No. 8	Division No. 8, Subd. H	SUN	46
Prince County	Lot 14	LOT	47
Division No. 9	Good Lake No. 274	RM	48
Division No. 15	Lakeland No. 521	RM	49
Division No. 11	Parkland County No. 31	CM	50
Central Kootenay Regional District	Central Kootenay, Subd. B	SRD	51
Division No. 5	Kneehill No. 48	MD	52
Victoria County	Emily	TP	53
Thompson-Nicola Regional District	Thompson-Nicola, Subd. C	SRD	54
Division No. 11	Leduc County No. 25	CM	55
Division No. 12	Smoky Lake County No. 13	CM	56
Durham Regional Municipality	Scugog	TP	57

Table 1. Unincorporated Places in Alphabetical Order, Showing Population and Location, for Canada, 1986.

(Based on 100% Data)

No.	Unincorporated Place Localité non constituée	Province	Population
1	Sunrise Estates	New Brunswick - Nouveau-Brunswick	338
2	Sunset Acres	Alberta	46
3	Sunset Acres	Ontario	57
4	Sunset Bay	Alberta	28
5	Sunset Bay	Manitoba	15
6	Sunset Bay	Saskatchewan	25
7	Sunset Beach	Alberta	32
8	Sunset Beach	Alberta	18
9	Sunset Beach	British Columbia - Colombie-Britannique	21
10	Sunset Beach	Ontario	239
11	Sunset Beach	Ontario	46
12	Sunset Beach	Saskatchewan	3
13	Sunset Mobile Village	Alberta	257
14	Sunset Trailer Park	British Columbia - Colombie-Britannique	42
15	Sunset Valley	New Brunswick - Nouveau-Brunswick	37
16	Sunset View	Ontario	6
17	Sunset View	Saskatchewan	19
18	Sunset View Acres	Alberta	94
19	Sunset Villa Estates Trailer Court	Saskatchewan	474
20	Sunshine	Ontario	96
21	Sunshine Acres Trailer Park	New Brunswick - Nouveau-Brunswick	88
22	Sunshine Bay	British Columbia - Colombie-Britannique	49
23	Sunshine Coast Trailer Court	British Columbia - Colombie-Britannique	159
24	Sunshine Valley	British Columbia - Colombie-Britannique	250
25	Sunwapta	Alberta	8
26	Surette's Island	Nova Scotia - Nouvelle-Écosse	215
27	Surrey Lane Acreages	Alberta	21
28	Susa Creek	Alberta	63
29	Sutherlands River	Nova Scotia - Nouvelle-Écosse	127
30	Sutton Subdivision	British Columbia - Colombie-Britannique	34
31	Swalwell	Alberta	55
32	Swan City Trailer Court	Alberta	144
33	Swan Creek	New Brunswick - Nouveau-Brunswick	184
34	Swan Lake	Manitoba	351
35	Swan Plain	Saskatchewan	22
36	Swansea Point	British Columbia - Colombie-Britannique	207
37	Swanson	Saskatchewan	23
38	Sweaburg	Ontario	574
39	Sweet Bay	Newfoundland - Terre-Neuve	186
40	Sweetland	Nova Scotia - Nouvelle-Écosse	43
41	Sweets Corner	Nova Scotia - Nouvelle-Écosse	154
42	Sweets Corners	Ontario	53
43	Swift Current	Newfoundland - Terre-Neuve	303
44	Swift River	Yukon	5
45	Swinton Park	Ontario	20
46	Swiss Valley	Alberta	26
47	Swords	Ontario	28
48	Sybouts	Saskatchewan	2
49	Sydenham	Ontario	720
50	Sydney Forks	Nova Scotia - Nouvelle-Écosse	771
51	Sylvan	Ontario	38
52	Sylvan Glen Beach	Ontario	58
53	Sylvan Valley	Nova Scotia - Nouvelle-Écosse	108
54	Sylvania	Saskatchewan	114
55	Sylvanwood	Ontario	144
56	Sylvester	Nova Scotia - Nouvelle-Écosse	94
57	Synton	New Brunswick - Nouveau-Brunswick	76

< In - Dans
= See - Voir

Tableau 1. Localités non constituées en ordre alphabétique selon la population et la localisation, Canada, 1986.

(Basé sur les données intégrales)

Census Division - Division de recensement	Census Subdivision - Subdivision de recensement	CSD Type - Genre de SDR	N°
York County	New Maryland	PAR	1
Division No. 2	Lethbridge County No. 26	CM	2
Lambton County	Plympton	TP	3
Division No. 16	Improvement District No. 18 (Part)	ID	4
Division No. 1	Alexander	LGD	5
Division No. 15	Lakeland No. 521	RM	6
Division No. 12	St. Paul County No. 19	CM	7
Division No. 12	Bonnyville No. 87	MD	8
Nanaimo Regional District	Nanaimo, Subd. A	SRD	9
Essex County	Malden	TP	10
Huron County	Colborne	TP	11
Division No. 5	Grayson No. 184	RM	12
Division No. 1	Medicine Hat	C	13
Thompson-Nicola Regional District	Thompson-Nicola, Subd. A	SRD	14
Kings County	Westfield	PAR	15
Durham Regional Municipality	Scugog	TP	16
Division No. 17	Parkdale No. 498	RM	17
Division No. 11	Parkland County No. 31	CM	18
Division No. 11	Blucher No. 343	RM	19
Thunder Bay District	Thunder Bay, Unorganized	UNO	20
Carleton County	Simonds	PAR	21
Central Kootenay Regional District	Central Kootenay, Subd. B	SRD	22
Sunshine Coast Regional District	Sunshine Coast, Subd. A	SRD	23
Fraser-Cheam Regional District	Fraser-Cheam, Subd. A	SRD	24
Division No. 15	Improvement District No. 12	ID	25
Yarmouth County	Argyle	MD	26
Division No. 11	Parkland County No. 31	CM	27
Division No. 18	Improvement District No. 16	ID	28
Pictou County	Pictou, Subd. C	SCM	29
Cariboo Regional District	Cariboo, Subd. B	SRD	30
Division No. 5	Kneehill No. 48	MD	31
Division No. 19	Grande Prairie County No. 1	CM	32
Sunbury County	Burton	PAR	33
Division No. 4	Lorne	RM	34
Division No. 9	Clayton No. 333	RM	35
Columbia-Shuswap Regional District	Columbia-Shuswap, Subd. C	SRD	36
Division No. 12	Montrose No. 315	RM	37
Oxford County	South-West Oxford	TP	38
Division No. 7	Division No. 7, Subd. F	SUN	39
Lunenburg County	Lunenburg	MD	40
Hants County	West Hants	MD	41
Leeds and Grenville United Counties	Rear of Leeds and Lansdowne	TP	42
Division No. 2	Division No. 2, Subd. K	SUN	43
Yukon	Swift River	SET	44
Grey County	Proton	TP	45
Division No. 11	Parkland County No. 31	CM	46
Perry Sound District	Christie	TP	47
Division No. 2	Surprise Valley No. 9	RM	48
Frontenac County	Loughborough	TP	49
Cape Breton County	Cape Breton, Subd. B	SCM	50
Middlesex County	West Williams	TP	51
Simcoe County	Mara	TP	52
Antigonish County	Antigonish, Subd. A	SCM	53
Division No. 14	Tisdale No. 427	RM	54
Dufferin County	Amaranth	TP	55
Pictou County	Pictou, Subd. B	SCM	56
Albert County	Coverdale	PAR	57

Table 1. Unincorporated Places in Alphabetical Order, Showing Population and Location, for Canada, 1986.

(Based on 100% Data)

No.	Unincorporated Place Localité non constituée	Province	Population
1	Sypher Cove	New Brunswick - Nouveau-Brunswick	42
2	T + E Trailer Park	Alberta	177
3	Ta Ta Creek	British Columbia - Colombie-Britannique	172
4	Tabor Lake Trailer Park = Harmony Heights Trailer Park	British Columbia - Colombie-Britannique	
5	Tabusintac	New Brunswick - Nouveau-Brunswick	383
6	Tadmore	Saskatchewan	63
7	Taghum	British Columbia - Colombie-Britannique	142
8	Taghum Beach	British Columbia - Colombie-Britannique	20
9	Taghum Hill	British Columbia - Colombie-Britannique	67
10	Tagish	Yukon	103
11	Takhini Hotspring	Yukon	91
12	Takla Landing	British Columbia - Colombie-Britannique	17
13	Takysie Lake	British Columbia - Colombie-Britannique	35
14	Talana Bay Subdivision	British Columbia - Colombie-Britannique	13
15	Talbotville Royal	Ontario	178
16	Tall Timbers Trailer Park	British Columbia - Colombie-Britannique	61
17	Tamworth	Ontario	274
18	Tancook Island	Nova Scotia - Nouvelle-Écosse	234
19	Tangent	Alberta	40
20	Tangier	Nova Scotia - Nouvelle-Écosse	117
21	Tanner Hill	Nova Scotia - Nouvelle-Écosse	43
22	Tanners Settlement	Nova Scotia - Nouvelle-Écosse	23
23	Tantallon	Nova Scotia - Nouvelle-Écosse	393
24	Tantalus Acres	British Columbia - Colombie-Britannique	15
25	Tarantum	Prince Edward Island - Île-du-Prince-Édouard	77
26	Taravista = Joyvista Estates	Ontario	
27	Tarbot	Nova Scotia - Nouvelle-Écosse	91
28	Tarbotvale	Nova Scotia - Nouvelle-Écosse	7
29	Targettville	New Brunswick - Nouveau-Brunswick	115
30	Tarrys And Area	British Columbia - Colombie-Britannique	256
31	Tarzwil	Ontario	16
32	Tasu	British Columbia - Colombie-Britannique	5
33	Tatamagouche Mountain	Nova Scotia - Nouvelle-Écosse	58
34	Tatehurst	Quebec - Québec	16
35	Tatla Lake	British Columbia - Colombie-Britannique	34
36	Tatogga Lake	British Columbia - Colombie-Britannique	4
37	Tawatinaw	Alberta	11
38	Taxis River	New Brunswick - Nouveau-Brunswick	206
39	Tay Creek	New Brunswick - Nouveau-Brunswick	184
40	Tay Mills	New Brunswick - Nouveau-Brunswick	23
41	Tay Rideau Estates	Ontario	28
42	Taylor Village	New Brunswick - Nouveau-Brunswick	35
43	Taylor's Bay	Newfoundland - Terre-Neuve	14
44	Taylor's Road	Nova Scotia - Nouvelle-Écosse	154
45	Taymouth	New Brunswick - Nouveau-Brunswick	229
46	Tayside	Ontario	23
47	Tee Lake	Quebec - Québec	193
48	Tees	Alberta	81
49	Teeterville	Ontario	143
50	Tehkummah	Ontario	54
51	Telegraph Cove	British Columbia - Colombie-Britannique	28
52	Telford	Nova Scotia - Nouvelle-Écosse	112
53	Telfordville	Alberta	36
54	Telly Road Crossing = Beaver Brook	New Brunswick - Nouveau-Brunswick	
55	Temagami	Ontario	318
56	Temagami North Townsite	Ontario	473
57	Temperance Vale	New Brunswick - Nouveau-Brunswick	338

< In - Dans
= See - Voir

Tableau 1. Localités non constituées en ordre alphabétique selon la population et la localisation, Canada, 1986.

(Basé sur les données intégrales)

Census Division Division de recensement	Census Subdivision Subdivision de recensement	CSD Type - Genre de SDR	N°
Queens County Division No. 19 East Kootenay Regional District	Canning	PAR	1
	Grande Prairie County No. 1	CM	2
	East Kootenay, Subd. B	SRD	3
Northumberland County Division No. 9	Alnwick	PAR	4
	Buchanan No. 304	RM	5
Central Kootenay Regional District Central Kootenay Regional District Central Kootenay Regional District	Central Kootenay, Subd. B	SRD	7
	Central Kootenay, Subd. B	SRD	8
	Central Kootenay, Subd. B	SRD	9
Yukon Yukon Bulkley-Nechako Regional District	Tagish	SET	10
	Yukon, Unorganized	UNO	11
	Bulkley-Nechako, Subd. A	SRD	12
Bulkley-Nechako Regional District Columbia-Shuswap Regional District Elgin County	Bulkley-Nechako, Subd. C	SRD	13
	Columbia-Shuswap, Subd. C	SRD	14
	Southwold	TP	15
Cowichan Valley Regional District Lennox and Addington County Lunenburg County	Cowichan Valley, Subd. B	SRD	16
	Sheffield	TP	17
	Lunenburg	MD	18
Division No. 19 Halifax County Pictou County	Improvement District No. 19	ID	19
	Halifax, Subd. F	SCM	20
	Pictou, Subd. B	SCM	21
Lunenburg County Halifax County Squamish-Lillooet Regional District	Lunenburg	MD	22
	Halifax, Subd. A	SCM	23
	Squamish-Lillooet, Subd. B	SRD	24
Queens County	Lot 36	LOT	25
Victoria County	Victoria, Subd. A	SCM	26
Victoria County	Victoria, Subd. A	SCM	27
Victoria County Kent County Central Kootenay Regional District	Victoria, Subd. A	SCM	28
	Weldford	PAR	29
	Central Kootenay, Subd. A	SRD	30
Timiskaming District Skeena-Queen Charlotte Regional District Colchester County	Timiskaming, Unorganized, West Part	UNO	31
	Skeena-Queen Charlotte, Subd. B	SRD	32
	Colchester, Subd. B	SCM	33
Châteauguay Cariboo Regional District Kitimat-Stikine Regional District	Saint-Malachie-d'Ormstown	P	34
	Cariboo, Subd. C	SRD	35
	Kitimat-Stikine, Subd. A	SRD	36
Division No. 13 York County York County	Westlock No. 92	MD	37
	Stanley	PAR	38
	Douglas	PAR	39
York County Lennox County Westmorland County	Douglas	PAR	40
	North Elmsley	TP	41
	Dorchester	PAR	42
Division No. 2 Antigonish County York County	Division No. 2, Subd. G	SUN	43
	Antigonish, Subd. B	SCM	44
	Saint Marys	PAR	45
Stormont, Dundas and Glengarry United Counties Témiscamingue Division No. 8	Roxborough	TP	46
	Kipawa	SD	47
	Lacombe County No. 14	CM	48
Haldimand-Norfolk Regional Municipality Manitoulin District Mount Waddington Regional District	Delhi	TP	49
	Tehkummah	TP	50
	Mount Waddington, Subd. B	SRD	51
Pictou County Division No. 11	Pictou, Subd. C	SCM	52
	Leduc County No. 25	CM	53
			54
Nipissing District Nipissing District York County	Temagami	TP	55
	Temagami	TP	56
	Southampton	PAR	57

Table 1. Unincorporated Places in Alphabetical Order, Showing Population and Location, for Canada, 1986.

(Based on 100% Data)

No.	Unincorporated Place Localité non constituée	Province	Population
1	Temple	New Brunswick - Nouveau-Brunswick	60
2	Tenaga	Quebec - Québec	274
3	Tenby	Manitoba	13
4	Tenmile House	Prince Edward Island - Île-du-Prince-Édouard	122
5	Tennants Cove	New Brunswick - Nouveau-Brunswick	99
6	Tennycapc	Nova Scotia - Nouvelle-Écosse	60
7	Terminal Beach	Nova Scotia - Nouvelle-Écosse	16
8	Terra Nova	Ontario	29
9	Terraview Heights	Ontario	123
10	Terre Noire	Nova Scotia - Nouvelle-Écosse	35
11	Teslin Cottage Lots	Yukon	21
12	Tete Jaune Cache	British Columbia - Colombie-Britannique	41
13	Tête-à-la-Baleine	Quebec - Québec	351
14	Texaco Bonnie Glen Camp	Alberta	28
15	The Beaches	Newfoundland - Terre-Neuve	124
16	The Bluff	Manitoba	10
17	The Breakers	Alberta	24
18	The Bush	Ontario	79
19	The Dock	Newfoundland - Terre-Neuve	47
20	The Falls	Nova Scotia - Nouvelle-Écosse	141
21	The Glen	Ontario	171
22	The Grant	New Brunswick - Nouveau-Brunswick	28
23	The Grove	Ontario	23
24	The Hawk	Nova Scotia - Nouvelle-Écosse	240
25	The Ledge	New Brunswick - Nouveau-Brunswick	378
26	The Lodge	Nova Scotia - Nouvelle-Écosse	48
27	The Lookoff	Nova Scotia - Nouvelle-Écosse	41
28	The Lots	New Brunswick - Nouveau-Brunswick	43
29	The Narrows	Nova Scotia - Nouvelle-Écosse	57
30	The Pas Airport	Manitoba	62
31	The Pines	Ontario	156
32	The Points West Bay	Nova Scotia - Nouvelle-Écosse	28
33	The Range	New Brunswick - Nouveau-Brunswick	69
34	The Thicket	Newfoundland - Terre-Neuve	47
35	The Village	Ontario	22
36	Therien	Alberta	58
37	Thessalon Station	Ontario	41
38	Thetis Island	British Columbia - Colombie-Britannique	235
39	Thibault	New Brunswick - Nouveau-Brunswick	350
40	Thibeauville	Nova Scotia - Nouvelle-Écosse	11
41	Thicket Portage	Manitoba	186
42	Thivierge	Quebec - Québec	309
43	Thomasburg	Ontario	136
44	Thomaston Corner	New Brunswick - Nouveau-Brunswick	77
45	Thomasville	Nova Scotia - Nouvelle-Écosse	49
46	Thompson River Estates	British Columbia - Colombie-Britannique	27
47	Thompson Subdivision	Alberta	15
48	Thompson Subdivision	New Brunswick - Nouveau-Brunswick	233
49	Thompsonville	Ontario	96
50	Thomson Station	Nova Scotia - Nouvelle-Écosse	46
51	Thomson Subdivision	Ontario	119
52	Thomstown	Ontario	29
53	Thoreh Beach	Ontario	48
54	Thorburn	Nova Scotia - Nouvelle-Écosse	870
55	Thorne	Ontario	265
56	Thornhill	Manitoba	65
57	Thornlea	Newfoundland - Terre-Neuve	198

< In - Dans
= See - Voir

Tableau 1. Localités non constituées en ordre alphabétique selon la population et la localisation, Canada, 1986.

(Basé sur les données intégrales)

Census Division Division de recensement	Census Subdivision Subdivision de recensement	CSD Type Genre de SDR	N°
York County	Canterbury	PAR	1
Gatineau	Hull-Partie-Ouest	CT	2
Division No. 8	Lansdowne	RM	3
Queens County	Lot 35	LOT	4
Kings County	Kars	PAR	5
Hants County	East Hants	MD	6
Halifax County	Halifax, Subd. E	SCM	7
Dufferin County	Mulmur	TP	8
Peterborough County	Smith	TP	9
Inverness County	Inverness, Subd. A	SCM	10
Yukon	Yukon, Unorganized	UNO	11
Fraser-Fort George Regional District	Fraser-Fort George, Subd. B	SRD	12
Sagueney	Côte-Nord-du-Golfe-Saint-Laurent	SD	13
Division No. 11	Metaskiwin County No. 10	CM	14
Division No. 5	Division No. 5, Subd. E	SUN	15
Division No. 19	Division No. 19, Unorganized	UNO	16
Division No. 8	Lacombe County No. 14	CM	17
Leeds and Grenville United Counties	South Crosby	TP	18
Division No. 1	Division No. 1, Subd. L	SUN	19
Colchester County	Colchester, Subd. B	SCM	20
Victoria County	Emily	TP	21
Kings County	Springfield	PAR	22
Leeds and Grenville United Counties	Front of Escott	TP	23
Shelburne County	Barrington	MD	24
Charlotte County	Dufferin	PAR	25
Lunenburg County	Chester	MD	26
Kings County	Kings, Subd. B	SCM	27
Northumberland County	Blackville	PAR	28
Lunenburg County	Lunenburg	MD	29
Division No. 21	Division No. 21, Unorganized	UNO	30
Lanark County	North Elmsley	TP	31
Richmond County	Richmond, Subd. A	SCM	32
Queens County	Waterborough	PAR	33
Division No. 1	Division No. 1, Subd. I	SUN	34
Thunder Bay District	Thunder Bay, Unorganized	UNO	35
Division No. 12	Bonnyville No. 87	MD	36
Algoma District	Thessalon	TP	37
Cowichan Valley Regional District	Cowichan Valley, Subd. B	SRD	38
Restigouche County	Grimmer	PAR	39
Richmond County	Richmond, Subd. A	SCM	40
Division No. 22	Division No. 22, Unorganized	UNO	41
Bonaventure	Bonaventure	SD	42
Hastings County	Hungerford	TP	43
York County	Manners Sutton	PAR	44
Shelburne County	Barrington	MD	45
Thompson-Nicola Regional District	Thompson-Nicola, Subd. D	SRD	46
Division No. 11	Metaskiwin County No. 10	CM	47
Saint John County	Musquash	PAR	48
Simcoe County	Tecumseth	TP	49
Cumberland County	Cumberland, Subd. D	SCM	50
Hamilton-Wentworth Regional Municipality	Flamborough	T	51
Northumberland County	Hope	TP	52
Durham Regional Municipality	Brock	TP	53
Pictou County	Pictou, Subd. C	SCM	54
Nipissing District	Nipissing, Unorganized, North Part	UNO	55
Division No. 3	Stanley	RM	56
Division No. 1	Division No. 1, Subd. A	SUN	57

Table 1. Unincorporated Places in Alphabetical Order, Showing Population and Location, for Canada, 1986.

(Based on 100% Data)

No.	Unincorporated Place Localité non constituée	Province	Population
1	Thornton	Ontario	663
2	Three Brooks	New Brunswick - Nouveau-Brunswick	52
3	Three Brooks	Nova Scotia - Nouvelle-Écosse	238
4	Three Brooks Station	New Brunswick - Nouveau-Brunswick	24
5	Three Fathom Harbour	Nova Scotia - Nouvelle-Écosse	148
6	Three Island Cove	Nova Scotia - Nouvelle-Écosse	57
7	Three Island Pond	Newfoundland - Terre-Neuve	127
8	Three Isle Pond	Newfoundland - Terre-Neuve	114
9	Three Mile Plains	Nova Scotia - Nouvelle-Écosse	1278
10	Three Mile Rock	Newfoundland - Terre-Neuve	122
11	Three Rock Cove	Newfoundland - Terre-Neuve	280
12	Three Valley	British Columbia - Colombie-Britannique	17
13	Thresher Corners	Ontario	23
14	Thrusms	British Columbia - Colombie-Britannique	312
15	Thunder Lake	Alberta	41
16	Tichborne	Ontario	102
17	Tickle Cove	Newfoundland - Terre-Neuve	77
18	Tidan Heights	Alberta	54
19	Tiddville	Nova Scotia - Nouvelle-Écosse	96
20	Tidnish Bridge	New Brunswick - Nouveau-Brunswick	62
21	Tidnish Bridge	Nova Scotia - Nouvelle-Écosse	183
22	Tidnish Cross Roads	Nova Scotia - Nouvelle-Écosse	185
23	Tie Lake	British Columbia - Colombie-Britannique	62
24	Tiebecke Estates	Alberta	54
25	Tignish North	Prince Edward Island - Île-du-Prince-Édouard	36
26	Tignish Shore	Prince Edward Island - Île-du-Prince-Édouard	109
27	Tilley Road	New Brunswick - Nouveau-Brunswick	650
28	Tillicum	British Columbia - Colombie-Britannique	28
29	Tilston	Manitoba	41
30	Timber Cove	Saskatchewan	22
31	Timber River	New Brunswick - Nouveau-Brunswick	80
32	Timber Trails Trailer Park	Nova Scotia - Nouvelle-Écosse	583
33	Timberland Trailer Park	British Columbia - Colombie-Britannique	219
34	Tincap	Ontario	136
35	Tinker	New Brunswick - Nouveau-Brunswick	60
36	Tinkerville	Ontario	43
37	Tintagel	British Columbia - Colombie-Britannique	105
38	Tintern	Ontario	74
39	Tisdale Subdivision	Saskatchewan	34
40	Tiverton	Nova Scotia - Nouvelle-Écosse	278
41	Tizzard's Harbour	Newfoundland - Terre-Neuve	120
42	Tlell	British Columbia - Colombie-Britannique	152
43	Tobique Narrows	New Brunswick - Nouveau-Brunswick	152
44	Todds Island	Nova Scotia - Nouvelle-Écosse	41
45	Todds Point	New Brunswick - Nouveau-Brunswick	66
46	Toledo	Ontario	150
47	Tolstoi	Manitoba	56
48	Tomahawk	Alberta	103
49	Tompkins	Newfoundland - Terre-Neuve	121
50	Tomslake	British Columbia - Colombie-Britannique	33
51	Tomstown	Ontario	67
52	Toney Mills	Nova Scotia - Nouvelle-Écosse	57
53	Toney River	Nova Scotia - Nouvelle-Écosse	106
54	Toniata	Manitoba	20
55	Tonkin	Saskatchewan	31
56	Toogood Arm	Newfoundland - Terre-Neuve	152
57	Topley	British Columbia - Colombie-Britannique	361

< In - Dans
= See - Voir

Tableau 1. Localités non constituées en ordre alphabétique selon la population et la localisation, Canada, 1986.

(Basé sur les données intégrales)

Census Division Division de recensement	Census Subdivision Subdivision de recensement	CSD Type Genre de SDR	N°
Simcoe County	Innisfil	TP	1
Victoria County	Gordon	PAR	2
Pictou County	Pictou, Subd. A	SCM	3
Victoria County	Gordon	PAR	4
Halifax County	Halifax, Subd. E	SCM	5
Richmond County	Richmond, Subd. B	SCM	6
Division No. 1	St. John's Metropolitan Area	T	7
Division No. 1	Division No. 1, Subd. N	SUN	8
Hants County	West Hants	MD	9
Division No. 9	Division No. 9, Subd. H	SUN	10
Division No. 4	Division No. 4, Subd. E	SUN	11
Columbia-Shuswap Regional District	Columbia-Shuswap, Subd. C	SRD	12
Hastings County	Thurlow	TP	13
Central Kootenay Regional District	Central Kootenay, Subd. A	SRD	14
Division No. 13	Barrhead County No. 11	CM	15
Frontenac County	Hinchinbrooke	TP	16
Division No. 7	Division No. 7, Subd. F	SUN	17
Division No. 11	Strathcona County No. 20	CM	18
Digby County	Digby	MD	19
Westmorland County	Westmorland	PAR	20
Cumberland County	Cumberland, Subd. C	SCM	21
Cumberland County	Cumberland, Subd. C	SCM	22
East Kootenay Regional District	East Kootenay, Subd. C	SRD	23
Division No. 11	Leduc County No. 25	CM	24
Prince County	Lot 1	LOT	25
Prince County	Lot 2	LOT	26
Gloucester County	Saint-Isidore	PAR	27
Sunshine Coast Regional District	Sunshine Coast, Subd. A	SRD	28
Division No. 5	Albert	RM	29
Division No. 15	Lakeland No. 521	RM	30
Westmorland County	Botsford	PAR	31
Halifax County	Halifax, Subd. C	SCM	32
Nanaimo Regional District	Nanaimo, Subd. A	SRD	33
Leeds and Grenville United Counties	Elizabethtown	TP	34
Victoria County	Andover	PAR	35
Northumberland County	Hope	TP	36
Bulkley-Nechako Regional District	Bulkley-Nechako, Subd. C	SRD	37
Niagara Regional Municipality	Lincoln	T	38
Division No. 14	Tisdale No. 427	RM	39
Digby County	Digby	MD	40
Division No. 8	Division No. 8, Subd. H	SUN	41
Skeena-Queen Charlotte Regional District	Skeena-Queen Charlotte, Subd. B	SRD	42
Victoria County	Perth	PAR	43
Halifax County	Halifax, Subd. A	SCM	44
Charlotte County	Dufferin	PAR	45
Leeds and Grenville United Counties	Kitley	TP	46
Division No. 2	Franklin	RM	47
Division No. 11	Parkland County No. 31	CM	48
Division No. 4	Division No. 4, Subd. A	SUN	49
Peace River-Liard Regional District	Peace River-Liard, Subd. C	SRD	50
Timiskaming District	Timiskaming, Unorganized, West Part	UNO	51
Pictou County	Pictou, Subd. A	SCM	52
Pictou County	Pictou, Subd. A	SCM	53
Division No. 1	Division No. 1, Unorganized	UNO	54
Division No. 9	Wallace No. 243	RM	55
Division No. 8	Division No. 8, Subd. H	SUN	56
Bulkley-Nechako Regional District	Bulkley-Nechako, Subd. B	SRD	57

Table 1. Unincorporated Places in Alphabetical Order, Showing Population and Location, for Canada, 1986.

(Based on 100% Data)

No.	Unincorporated Place Localité non constituée	Province	Population
1	Topley Landing	British Columbia - Colombie-Britannique	41
2	Topping	Ontario	29
3	Topsail Pond	Newfoundland - Terre-Neuve	367
4	Tor Bay	Nova Scotia - Nouvelle-Écosse	83
5	Torbrook	Nova Scotia - Nouvelle-Écosse	65
6	Torbrook East	Nova Scotia - Nouvelle-Écosse	59
7	Torbrook Mines	Nova Scotia - Nouvelle-Écosse	38
8	Torbrook West	Nova Scotia - Nouvelle-Écosse	90
9	Toronto	Prince Edward Island - Île-du-Prince-Édouard	25
10	Torpey Subdivision	Ontario	275
11	Tors Cove	Newfoundland - Terre-Neuve	370
12	Torwood Estates	Ontario	139
13	Tory Hill	Ontario	81
14	Total Erickson Gold Mine	British Columbia - Colombie-Britannique	55
15	Tourville	Quebec - Québec	584
16	Toutes Aides	Manitoba	21
17	Tow Hill Road	British Columbia - Colombie-Britannique	88
18	Towels Trailer Camp	British Columbia - Colombie-Britannique	11
19	Town & Country Estates	Nova Scotia - Nouvelle-Écosse	26
20	Townsend	Ontario	268
21	Toye Hill	Ontario	110
22	Tracadie	Nova Scotia - Nouvelle-Écosse	174
23	Tracadie Beach	New Brunswick - Nouveau-Brunswick	138
24	Tracadie Cross	Prince Edward Island - Île-du-Prince-Édouard	145
25	Tracey Mills	New Brunswick - Nouveau-Brunswick	188
26	Tracyville	New Brunswick - Nouveau-Brunswick	136
27	Trade Winds Mobile Trailer Park	British Columbia - Colombie-Britannique	46
28	Trafalgar Heights	Alberta	25
29	Tramore	Ontario	49
30	Tranquility Estates	Ontario	45
31	Trans Oak Estates	Alberta	20
32	Trautrim Subdivision	Ontario	111
33	Travellers Rest	Prince Edward Island - Île-du-Prince-Édouard	214
34	Travellers Rest Corner Subdivision	Prince Edward Island - Île-du-Prince-Édouard	103
35	Travers	Alberta	7
36	Traverse Bay	Manitoba	34
37	Trawin Seeds	Saskatchewan	18
38	Treadwell	Ontario	63
39	Treasure Island	Ontario	74
40	Treasure Island Estates	Alberta	17
41	Treasure Trails Subdivision	Ontario	96
42	Trécession - Saint-Nazaire-de-Berry	Quebec - Québec	
43	Treesbank	Manitoba	78
44	Tremont	Nova Scotia - Nouvelle-Écosse	204
45	Trenholm	Quebec - Québec	56
46	Trent River	Ontario	145
47	Trenton Trailer Park	Ontario	152
48	Trentwood Estates Trailer Park	Ontario	17
49	Trevessa Beach	Saskatchewan	2
50	Trevithick Subdivision	Alberta	58
51	Tri Lakes Manor	Alberta	8
52	Trinity	Newfoundland - Terre-Neuve	276
53	Trinity Creek	British Columbia - Colombie-Britannique	61
54	Trinity East	Newfoundland - Terre-Neuve	212
55	Triple-L Trailer Court	Alberta	248
56	Tripp Settlement	New Brunswick - Nouveau-Brunswick	75
57	Triwood Meadows	Ontario	283

< In - Dans
= See - Voir

Tableau 1. Localités non constituées en ordre alphabétique selon la population et la localisation, Canada, 1986.

(Basé sur les données intégrales)

Census Division Division de recensement	Census Subdivision Subdivision de recensement	CSD Type - Genre de SDR	N°
Bulkley-Nechako Regional District Perth County Division No. 1	Bulkley-Nechako, Subd. B	SRD	1
	Ellice	TP	2
	St. John's Metropolitan Area	T	3
Guysborough County Annapolis County Annapolis County	Guysborough	MD	4
	Annapolis, Subd. D	SCM	5
	Annapolis, Subd. D	SCM	6
Annapolis County Annapolis County Queens County	Annapolis, Subd. D	SCM	7
	Annapolis, Subd. D	SCM	8
	Lot 23	LOT	9
Simcoe County Division No. 1 Ottawa-Carleton Regional Municipality	Oro	TP	10
	Division No. 1, Subd. U	SUN	11
	West Carleton	TP	12
Haliburton County Stikine Region L'Islet	Monmouth	TP	13
	Stikine, Subd. A	SRD	14
	Tourville	SD	15
Division No. 17 Skeena-Queen Charlotte Regional District Cowichan Valley Regional District	Lawrence	RM	16
	Skeena-Queen Charlotte, Subd. B	SRD	17
	Cowichan Valley, Subd. A	SRD	18
Halifax County Haldimand-Norfolk Regional Municipality Stormont, Dundas and Glengarry United Counties	Halifax, Subd. E	SCM	19
	Nanticoke	C	20
	Matilda	TP	21
Antigonish County Gloucester County Queens County	Antigonish, Subd. B	SCM	22
	Saumarez	PAR	23
	Lot 36	LOT	24
Carleton County Sunbury County Okanagan-Similkameen Regional District	Wicklow	PAR	25
	Gladstone	PAR	26
	Okanagan-Similkameen, Subd. B	SRD	27
Division No. 11 Renfrew County Ottawa-Carleton Regional Municipality	Parkland County No. 31	CM	28
	North Algona	TP	29
	Goulbourn	TP	30
Division No. 11 Renfrew County Prince County	Strathcona County No. 20	CM	31
	Alice and Fraser	TP	32
	Lot 19	LOT	33
Prince County Division No. 5 Division No. 1	Lot 19	LOT	34
	Vulcan County No. 2	CM	35
	Alexander	LGD	36
Division No. 14 Prescott and Russell United Counties Frontenac County	Star City No. 428	RM	37
	North Plantagenet	TP	38
	Pittsburgh	TP	39
Division No. 11 Manitoulin District	Leduc County No. 25	CM	40
	Carnarvon	TP	41
			42
Division No. 7 Kings County Drummond	South Cypress	RM	43
	Kings, Subd. A	SCM	44
	Kingsey	CT	45
Northumberland County Northumberland County Northumberland County	Seymour	TP	46
	Murray	TP	47
	Percy	TP	48
Division No. 17 Division No. 11 Division No. 13	Meota No. 468	RM	49
	Strathcona County No. 20	CM	50
	Lac Ste. Anne County No. 28	CM	51
Division No. 7 North Okanagan Regional District Division No. 7	Trinity, Trinity Bay	COM	52
	North Okanagan, Subd. A	SRD	53
	Division No. 7, Subd. J	SUN	54
Division No. 19 York County Ottawa-Carleton Regional Municipality	Grande Prairie County No. 1	CM	55
	Bright	PAR	56
	Osgoode	TP	57

Table 1. Unincorporated Places in Alphabetical Order, Showing Population and Location, for Canada, 1986.

(Based on 100% Data)

No.	Unincorporated Place Localité non constituée	Province	Population
1	Trois-Ruisseaux	New Brunswick - Nouveau-Brunswick	500
2	Trois-Saumons	Quebec - Québec	50
3	Trossachs	Saskatchewan	57
4	Trout Brook	New Brunswick - Nouveau-Brunswick	206
5	Trout Brook	Nova Scotia - Nouvelle-Écosse	135
6	Trout Lake	Alberta	290
7	Trout Lake	British Columbia - Colombie-Britannique	56
8	Trout River	Quebec - Québec	46
9	Trouty	Newfoundland - Terre-Neuve	102
10	Trowbridge	Ontario	98
11	Troy	Nova Scotia - Nouvelle-Écosse	209
12	Troy Trailer Court	Nova Scotia - Nouvelle-Écosse	118
13	Truax	Saskatchewan	20
14	Trudel	New Brunswick - Nouveau-Brunswick	338
15	Trueman Subdivision	Alberta	26
16	Truemanville	Nova Scotia - Nouvelle-Écosse	193
17	Truro Heights	Nova Scotia - Nouvelle-Écosse	1005
18	Tryon	Prince Edward Island - Île-du-Prince-Édouard	84
19	Tubbs Island = Sheba's Island	Ontario	
20	Tuck-In Trailer Park	British Columbia - Colombie-Britannique	75
21	Tuffnell	Saskatchewan	23
22	Tulameen	British Columbia - Colombie-Britannique	117
23	Tulliby Lake	Alberta	24
24	Tunis	Ontario	70
25	Tupper	British Columbia - Colombie-Britannique	49
26	Tuppers Trailer Court	Nova Scotia - Nouvelle-Écosse	10
27	Tupperville	Nova Scotia - Nouvelle-Écosse	141
28	Tupperville	Ontario	185
29	Turfside Park	Alberta	39
30	Turin	Alberta	84
31	Turkey Point	Ontario	418
32	Turks Cove	Newfoundland - Terre-Neuve	68
33	Turks Water	Newfoundland - Terre-Neuve	136
34	Turner Heights Subdivision	Nova Scotia - Nouvelle-Écosse	134
35	Turner Subdivision	British Columbia - Colombie-Britannique	65
36	Turtle Creek	New Brunswick - Nouveau-Brunswick	219
37	Turtle Creek	Newfoundland - Terre-Neuve	75
38	Turtle Lake South Bay (Blatz-Nolin)	Saskatchewan	17
39	Tusket	Nova Scotia - Nouvelle-Écosse	413
40	Tusket Falls	Nova Scotia - Nouvelle-Écosse	60
41	Tuwanek	British Columbia - Colombie-Britannique	114
42	Tway	Saskatchewan	26
43	Tweedie Brook	New Brunswick - Nouveau-Brunswick	70
44	Tweedside	New Brunswick - Nouveau-Brunswick	180
45	Twelve O'clock Point	Ontario	78
46	Twin Bays	British Columbia - Colombie-Britannique	22
47	Twin Butte	Alberta	13
48	Twin Firs Trailer Park	British Columbia - Colombie-Britannique	117
49	Twin Island Air Park	Alberta	36
50	Twin Lakes	Ontario	23
51	Twin Oakes Subdivision	Nova Scotia - Nouvelle-Écosse	79
52	Twin Oakes Trailer Park	Ontario	34
53	Twin Oakes Trailer Park, West	Ontario	112
54	Twin Ravines	Alberta	25
55	Two Brooks	New Brunswick - Nouveau-Brunswick	24
56	Two Islands	Nova Scotia - Nouvelle-Écosse	35
57	Two Mile Hazelton	British Columbia - Colombie-Britannique	402

< In - Dans
= See - Voir

Tableau 1. Localités non constituées en ordre alphabétique selon la population et la localisation, Canada, 1986.

(Basé sur les données intégrales)

Census Division Division de recensement	Census Subdivision Subdivision de recensement	CSD Type Genre de SDR	N°
Westmorland County L'Islet Division No. 2	Botsford	PAR	1
	Saint-Jean-Port-Joli	SD	2
	Brokenshell No. 68	RM	3
Northumberland County Cape Breton County Division No. 17	Northesk	PAR	4
	Cape Breton, Subd. C	SCM	5
	Improvement District No. 17	ID	6
Columbia-Shuswap Regional District Huntingdon Division No. 7	Columbia-Shuswap, Subd. B	SRD	7
	Elgin	CT	8
	Division No. 7, Subd. J	SUN	9
Perth County Inverness County Inverness County Division No. 2 Gloucester County Division No. 8	Elma	TP	10
	Inverness, Subd. C	SCM	11
	Inverness, Subd. C	SCM	12
	Elmsthorpe No. 100	RM	13
	Paquetville	PAR	14
Cumberland County Colchester County Prince County	Red Deer County No. 23	CM	15
	Cumberland, Subd. C	SCM	16
	Colchester, Subd. C	SCM	17
Fraser-Cheam Regional District Division No. 10	Lot 28	LOT	18
	Fraser-Cheam, Subd. A	SRD	19
	Foam Lake No. 276	RM	20
Okanagan-Similkameen Regional District Division No. 10 Cochrane District	21	RM	21
	Okanagan-Similkameen, Subd. C	SRD	22
	Vermilion River County No. 24	CM	23
Peace River-Liard Regional District Annapolis County Annapolis County	Cochrane, Unorganized, North Part	UNO	24
	Peace River-Liard, Subd. C	SRD	25
	Annapolis, Subd. C	SCM	26
Kent County Division No. 11 Division No. 2	Annapolis, Subd. A	SCM	27
	Chatham	TP	28
	Sturgeon No. 90	MD	29
Haldimand-Norfolk Regional Municipality Division No. 1 Division No. 1	Lethbridge County No. 26	CM	30
	Delhi	TP	31
	Division No. 1, Subd. F	SUN	32
Lunenburg County Bulkley-Nechako Regional District Albert County	Division No. 1, Subd. M	SUN	33
	Lunenburg	MD	34
	Bulkley-Nechako, Subd. A	SRD	35
Division No. 8 Division No. 17 Yarmouth County	Hillsborough	PAR	36
	Comfort Cove-Newstead	COM	37
	Mervin No. 499	RM	38
Yarmouth County Sunshine Coast Regional District Division No. 15	Argyle	MD	39
	Yarmouth	MD	40
	Sunshine Coast, Subd. A	SRD	41
Kent County York County Northumberland County	Invergordon No. 430	RM	42
	Carleton	PAR	43
	Manners Sutton	PAR	44
Central Kootenay Regional District Division No. 3 North Okanagan Regional District	Murray	TP	45
	Central Kootenay, Subd. C	SRD	46
	Pincher Creek No. 9	MD	47
Division No. 11 Peterborough County Kings County	Spallumcheen	DM	48
	Strathcona County No. 20	CM	49
	Belmont and Methuen	TP	50
Leeds and Grenville United Counties Leeds and Grenville United Counties Division No. 11	Kings, Subd. A	SCM	51
	South Elmsley	TP	52
	South Elmsley	TP	53
Victoria County Cumberland County Kitimat-Stikine Regional District	Parkland County No. 31	CM	54
	Lorne	PAR	55
	Cumberland, Subd. B	SCM	56
	Kitimat-Stikine, Subd. B	SRD	57

Table 1. Unincorporated Places in Alphabetical Order, Showing Population and Location, for Canada, 1986.

(Based on 100% Data)

No.	Unincorporated Place Localité non constituée	Province	Population
1	Tyhee Trailer Park	British Columbia - Colombie-Britannique	27
2	Tyndal Road	Nova Scotia - Nouvelle-Écosse	140
3	Tyndall	Manitoba	447
4	Tynemouth Creek	New Brunswick - Nouveau-Brunswick	24
5	Tyner	Saskatchewan	23
6	Tyotown	Ontario	284
7	Tyrell Lake	Saskatchewan	13
8	Tyrone	Ontario	219
9	Tyvan	Saskatchewan	67
10	Udney	Ontario	69
11	Udora	Ontario	61
12	Uhl's Bay	Saskatchewan	18
13	Uhthoff	Ontario	38
14	Uigg	Prince Edward Island - Île-du-Prince-Édouard	111
15	Umpherville Settlement	Manitoba	225
16	Underwood	Ontario	93
17	Undine	New Brunswick - Nouveau-Brunswick	50
18	Uniacke Hill	New Brunswick - Nouveau-Brunswick	10
19	Uniacke Mobile Home Park = Happy Mobile Home Park	Nova Scotia - Nouvelle-Écosse	
20	Union	Ontario	357
21	Union	Prince Edward Island - Île-du-Prince-Édouard	146
22	Union Bay	British Columbia - Colombie-Britannique	553
23	Union Centre	Nova Scotia - Nouvelle-Écosse	321
24	Union Corner	New Brunswick - Nouveau-Brunswick	23
25	Union Corner	Nova Scotia - Nouvelle-Écosse	216
26	Union Corner	Prince Edward Island - Île-du-Prince-Édouard	34
27	Union Settlement	New Brunswick - Nouveau-Brunswick	53
28	Union Square	Nova Scotia - Nouvelle-Écosse	42
29	Uniondale	Ontario	54
30	Unionvale	Prince Edward Island - Île-du-Prince-Édouard	170
31	Uphill	Ontario	17
32	Upland Trailer Court	British Columbia - Colombie-Britannique	79
33	Uplands Subdivision	Ontario	90
34	Upper Amherst Cove	Newfoundland - Terre-Neuve	70
35	Upper Barnaby	New Brunswick - Nouveau-Brunswick	71
36	Upper Bass River	Nova Scotia - Nouvelle-Écosse	28
37	Upper Bayside	New Brunswick - Nouveau-Brunswick	50
38	Upper Belmont	Nova Scotia - Nouvelle-Écosse	229
39	Upper Bench	British Columbia - Colombie-Britannique	145
40	Upper Big Tracadie	Nova Scotia - Nouvelle-Écosse	125
41	Upper Blackville	New Brunswick - Nouveau-Brunswick	168
42	Upper Blandford	Nova Scotia - Nouvelle-Écosse	98
43	Upper Branch	Nova Scotia - Nouvelle-Écosse	132
44	Upper Brighton	New Brunswick - Nouveau-Brunswick	138
45	Upper Brockway	New Brunswick - Nouveau-Brunswick	31
46	Upper Brookside	Nova Scotia - Nouvelle-Écosse	74
47	Upper Burlington	Nova Scotia - Nouvelle-Écosse	217
48	Upper Burnside	Nova Scotia - Nouvelle-Écosse	14
49	Upper Burton	New Brunswick - Nouveau-Brunswick	61
50	Upper California Settlement	New Brunswick - Nouveau-Brunswick	80
51	Upper Canard	Nova Scotia - Nouvelle-Écosse	151
52	Upper Cape	New Brunswick - Nouveau-Brunswick	63
53	Upper Chelsea	Nova Scotia - Nouvelle-Écosse	79
54	Upper Clarence	Nova Scotia - Nouvelle-Écosse	29
55	Upper Clements	Nova Scotia - Nouvelle-Écosse	245
56	Upper Coverdale	New Brunswick - Nouveau-Brunswick	449
57	Upper Derby	New Brunswick - Nouveau-Brunswick	201

< In - Dans
= See - Voir

Tableau 1. Localités non constituées en ordre alphabétique selon la population et la localisation, Canada, 1986.

(Basé sur les données intégrales)

Census Division Division de recensement	Census Subdivision Subdivision de recensement	CSD Type - Genre de SDR	N°
Bulkley-Nechako Regional District	Bulkley-Nechako, Subd. B	SRD	1
Cumberland County	Cumberland, Subd. C	SCM	2
Division No. 12	Brokenhead	RM	3
Saint John County	Saint Martins	PAR	4
Division No. 8	Iacadena No. 228	RM	5
Stormont, Dundas and Glengarry United Counties	Charlottenburgh	TP	6
Division No. 18	Division No. 18, Unorganized	UNO	7
Durham Regional Municipality	Newcastle	T	8
Division No. 2	Wellington No. 97	RM	9
Simcoe County	Mara	TP	10
Durham Regional Municipality	Uxbridge	TP	11
Division No. 6	McKillop No. 220	RM	12
Simcoe County	Orillia	TP	13
Queens County	Lot 50	LOT	14
Division No. 21	Consol (Carrot Valley)	LGD	15
Bruce County	Bruce	TP	16
Victoria County	Drummond	PAR	17
Westmorland County	Westmorland	PAR	18
Elgin County	Yarmouth	TP	19
Prince County	Lot 4	LOT	20
Comox-Strathcona Regional District	Comox-Strathcona, Subd. C	SRD	22
Pictou County	Pictou, Subd. B	SCM	23
Carleton County	Richmond	PAR	24
Hants County	West Hants	MD	25
Prince County	Lot 15	LOT	26
Queens County	Waterborough	PAR	27
Lunenburg County	Lunenburg	MD	28
Oxford County	Zorra	TP	29
Prince County	Lot 6	LOT	30
Victoria County	Laxton, Digby and Longford	TP	31
Bulkley-Nechako Regional District	Bulkley-Nechako, Subd. B	SRD	32
Middlesex County	London	TP	33
Division No. 7	Division No. 7, Subd. G	SUN	34
Northumberland County	Nelson	PAR	35
Colchester County	Colchester, Subd. A	SCM	36
Charlotte County	Saint Croix	PAR	37
Colchester County	Colchester, Subd. B	SCM	38
Okanagan-Similkameen Regional District	Okanagan-Similkameen, Subd. B	SRD	39
Guysborough County	Guysborough	MD	40
Northumberland County	Blackville	PAR	41
Lunenburg County	Chester	MD	42
Lunenburg County	Lunenburg	MD	43
Carleton County	Brighton	PAR	44
York County	Manners Sutton	PAR	45
Colchester County	Colchester, Subd. B	SCM	46
Hants County	West Hants	MD	47
Colchester County	Colchester, Subd. C	SCM	48
Sunbury County	Burton	PAR	49
Victoria County	Grand Falls	PAR	50
Kings County	Kings, Subd. B	SCM	51
Westmorland County	Botsford	PAR	52
Lunenburg County	Lunenburg	MD	53
Annapolis County	Annapolis, Subd. B	SCM	54
Annapolis County	Annapolis, Subd. A	SCM	55
Albert County	Coverdale	PAR	56
Northumberland County	Derby	PAR	57

Table 1. Unincorporated Places in Alphabetical Order, Showing Population and Location, for Canada, 1986.

(Based on 100% Data)

No.	Unincorporated Place Localité non constituée	Province	Population
1	Upper Dundee	New Brunswick - Nouveau-Brunswick	93
2	Upper Durham	New Brunswick - Nouveau-Brunswick	133
3	Upper Dyke Village	Nova Scotia - Nouvelle-Écosse	187
4	Upper East Green Harbour	Nova Scotia - Nouvelle-Écosse	38
5	Upper Economy	Nova Scotia - Nouvelle-Écosse	60
6	Upper Falmouth	Nova Scotia - Nouvelle-Écosse	594
7	Upper Ferry	Newfoundland - Terre-Neuve	191
8	Upper Fraser	British Columbia - Colombie-Britannique	248
9	Upper Gagetown	New Brunswick - Nouveau-Brunswick	226
10	Upper Gaspereau	New Brunswick - Nouveau-Brunswick	49
11	Upper Golden Grove	New Brunswick - Nouveau-Brunswick	275
12	Upper Grand Mira	Nova Scotia - Nouvelle-Écosse	8
13	Upper Granville	Nova Scotia - Nouvelle-Écosse	253
14	Upper Greenwich	New Brunswick - Nouveau-Brunswick	34
15	Upper Gulf Shore	Nova Scotia - Nouvelle-Écosse	83
16	Upper Hainesville	New Brunswick - Nouveau-Brunswick	124
17	Upper Hammonds Plains	Nova Scotia - Nouvelle-Écosse	518
18	Upper Hat Creek	British Columbia - Colombie-Britannique	16
19	Upper Kempt Head-Kempt Head	Nova Scotia - Nouvelle-Écosse	33
20	Upper Kemptown	Nova Scotia - Nouvelle-Écosse	52
21	Upper Kennetcook	Nova Scotia - Nouvelle-Écosse	203
22	Upper Kent	New Brunswick - Nouveau-Brunswick	288
23	Upper Kingsburg	Nova Scotia - Nouvelle-Écosse	46
24	Upper Kintore	New Brunswick - Nouveau-Brunswick	53
25	Upper Knoxford	New Brunswick - Nouveau-Brunswick	104
26	Upper Lahave	Nova Scotia - Nouvelle-Écosse	279
27	Upper Lakeville	Nova Scotia - Nouvelle-Écosse	98
28	Upper Leitches Creek	Nova Scotia - Nouvelle-Écosse	134
29	Upper Liard	Yukon	35
30	Upper Linden	Nova Scotia - Nouvelle-Écosse	20
31	Upper Little Ridge	New Brunswick - Nouveau-Brunswick	103
32	Upper Loch Lomond	New Brunswick - Nouveau-Brunswick	71
33	Upper Malagash	Nova Scotia - Nouvelle-Écosse	49
34	Upper Manor Estates	Alberta	298
35	Upper Maugerville	New Brunswick - Nouveau-Brunswick	538
36	Upper Middle River	Nova Scotia - Nouvelle-Écosse	89
37	Upper Mills	New Brunswick - Nouveau-Brunswick	139
38	Upper Mount Thom	Nova Scotia - Nouvelle-Écosse	20
39	Upper Musquodoboit	Nova Scotia - Nouvelle-Écosse	299
40	Upper Napan	New Brunswick - Nouveau-Brunswick	291
41	Upper Nappan	Nova Scotia - Nouvelle-Écosse	162
42	Upper Nelson	New Brunswick - Nouveau-Brunswick	35
43	Upper New Cornwall	Nova Scotia - Nouvelle-Écosse	110
44	Upper Nine Mile River	Nova Scotia - Nouvelle-Écosse	261
45	Upper North River	Nova Scotia - Nouvelle-Écosse	143
46	Upper North Sidney	Nova Scotia - Nouvelle-Écosse	190
47	Upper Northfield	Nova Scotia - Nouvelle-Écosse	254
48	Upper Ohio	Nova Scotia - Nouvelle-Écosse	36
49	Upper Onslow	Nova Scotia - Nouvelle-Écosse	48
50	Upper Pokemouche	New Brunswick - Nouveau-Brunswick	237
51	Upper Pomquet	Nova Scotia - Nouvelle-Écosse	99
52	Upper Port La Tour	Nova Scotia - Nouvelle-Écosse	204
53	Upper Prince William	New Brunswick - Nouveau-Brunswick	148
54	Upper Queensbury	New Brunswick - Nouveau-Brunswick	144
55	Upper Rawdon	Nova Scotia - Nouvelle-Écosse	217
56	Upper Rexton	New Brunswick - Nouveau-Brunswick	71
57	Upper Ridge	New Brunswick - Nouveau-Brunswick	78

< In - Dans
= See - Voir

Tableau 1. Localités non constituées en ordre alphabétique selon la population et la localisation, Canada, 1986.

(Basé sur les données intégrales)

Census Division Division de recensement	Census Subdivision Subdivision de recensement	CSD Type Genre de SDR	N°
Restigouche County	Dalhousie	PAR	1
York County	Saint Marys	PAR	2
Kings County	Kings, Subd. B	SCM	3
Shelburne County	Shelburne	MD	4
Colchester County	Colchester, Subd. A	SCM	5
Hants County	West Hants	MD	6
Division No. 4	Division No. 4, Subd. A	SUN	7
Fraser-Fort George Regional District	Fraser-Fort George, Subd. A	SRD	8
Queens County	Gagetown	PAR	9
Queens County	Chipman	PAR	10
Saint John County	Simonds	PAR	11
Cape Breton County	Cape Breton, Subd. B	SCM	12
Annapolis County	Annapolis, Subd. A	SCM	13
Kings County	Greenwich	PAR	14
Cumberland County	Cumberland, Subd. D	SCM	15
York County	Queensbury	PAR	16
Halifax County	Halifax, Subd. C	SCM	17
Thompson-Nicola Regional District	Thompson-Nicola, Subd. D	SRD	18
Victoria County	Victoria, Subd. B	SCM	19
Colchester County	Colchester, Subd. B	SCM	20
Hants County	East Hants	MD	21
Carleton County	Kent	PAR	22
Lunenburg County	Lunenburg	MD	23
Victoria County	Perth	PAR	24
Carleton County	Wicklow	PAR	25
Lunenburg County	Lunenburg	MD	26
Halifax County	Halifax, Subd. F	SCM	27
Cape Breton County	Cape Breton, Subd. A	SCM	28
Yukon	Upper Liard	SET	29
Cumberland County	Cumberland, Subd. C	SCM	30
Charlotte County	Saint James	PAR	31
Saint John County	Simonds	PAR	32
Cumberland County	Cumberland, Subd. D	SCM	33
Division No. 11	Sturgeon No. 90	MD	34
Sunbury County	Maugerville	PAR	35
Victoria County	Victoria, Subd. B	SCM	36
Charlotte County	Saint Stephen	PAR	37
Pictou County	Pictou, Subd. A	SCM	38
Halifax County	Halifax, Subd. G	SCM	39
Northumberland County	Glenelg	PAR	40
Cumberland County	Cumberland, Subd. B	SCM	41
Northumberland County	Nelson	PAR	42
Lunenburg County	Lunenburg	MD	43
Hants County	East Hants	MD	44
Colchester County	Colchester, Subd. B	SCM	45
Cape Breton County	Cape Breton, Subd. A	SCM	46
Lunenburg County	Lunenburg	MD	47
Shelburne County	Shelburne	MD	48
Colchester County	Colchester, Subd. B	SCM	49
Gloucester County	Inkerman	PAR	50
Antigonish County	Antigonish, Subd. B	SCM	51
Shelburne County	Barrington	MD	52
York County	Dumfries	PAR	53
York County	Queensbury	PAR	54
Hants County	East Hants	MD	55
Kent County	Richibucto	PAR	56
Westmorland County	Salisbury	PAR	57

Table 1. Unincorporated Places in Alphabetical Order, Showing Population and Location, for Canada, 1986.

(Based on 100% Data)

No.	Unincorporated Place Localité non constituée	Province	Population
1	Upper River Denys	Nova Scotia - Nouvelle-Écosse	31
2	Upper Royalton	New Brunswick - Nouveau-Brunswick	30
3	Upper Sackville	Nova Scotia - Nouvelle-Écosse	401
4	Upper Saint-Maurice	New Brunswick - Nouveau-Brunswick	95
5	Upper Seven Sisters	Manitoba	138
6	Upper Southampton	New Brunswick - Nouveau-Brunswick	116
7	Upper Southwest Mabou	Nova Scotia - Nouvelle-Écosse	11
8	Upper Stewiacke	Nova Scotia - Nouvelle-Écosse	197
9	Upper Stoneridge	New Brunswick - Nouveau-Brunswick	304
10	Upper Tantallon	Nova Scotia - Nouvelle-Écosse	324
11	Upper Tower Hill	New Brunswick - Nouveau-Brunswick	54
12	Upper Tracy	New Brunswick - Nouveau-Brunswick	206
13	Upper Vaughan	Nova Scotia - Nouvelle-Écosse	186
14	Upper Viscount Estates Subdivision	Alberta	137
15	Upper Wards Creek	New Brunswick - Nouveau-Brunswick	75
16	Upper Washabuck	Nova Scotia - Nouvelle-Écosse	36
17	Upper Waterville	New Brunswick - Nouveau-Brunswick	25
18	Upper Haweig	New Brunswick - Nouveau-Brunswick	123
19	Upper Hedgeport	Nova Scotia - Nouvelle-Écosse	362
20	Upper West Pubnico	Nova Scotia - Nouvelle-Écosse	259
21	Upper Whitehead	Nova Scotia - Nouvelle-Écosse	100
22	Upper Wicklow	New Brunswick - Nouveau-Brunswick	38
23	Upper Woodstock	New Brunswick - Nouveau-Brunswick	280
24	Upperton	New Brunswick - Nouveau-Brunswick	79
25	Upsalquitch	New Brunswick - Nouveau-Brunswick	136
26	Upton	Prince Edward Island - Île-du-Prince-Édouard	97
27	Urbainville	Prince Edward Island - Île-du-Prince-Édouard	147
28	Urbania	Nova Scotia - Nouvelle-Écosse	93
29	Uren	Saskatchewan	12
30	Urney	New Brunswick - Nouveau-Brunswick	79
31	Usherville	Saskatchewan	31
32	Usk	British Columbia - Colombie-Britannique	128
33	Uskatik Subdivision	Saskatchewan	35
34	Utica	Ontario	78
35	Utopia	New Brunswick - Nouveau-Brunswick	408
36	Utopia	Ontario	38
37	Uttoxeter	Ontario	17
38	Vachon	Quebec - Québec	93
39	Val des Arbres	Ontario	201
40	Val-Comeau	New Brunswick - Nouveau-Brunswick	548
41	Val-d'Amour	New Brunswick - Nouveau-Brunswick	615
42	Val-des-Bois	Quebec - Québec	115
43	Val-Doucet	New Brunswick - Nouveau-Brunswick	561
44	Val-du-Repos	Quebec - Québec	189
45	Val-Laforest	Quebec - Québec	47
46	Val-Lambert	New Brunswick - Nouveau-Brunswick	47
47	Val-Paradis	Quebec - Québec	356
48	Val-Racine	Quebec - Québec	36
49	Val-Saint-Gilles	Quebec - Québec	62
50	Val-Senneville	Quebec - Québec	323
51	Valaspen Place	Alberta	63
52	Valençay	Quebec - Québec	34
53	Valens	Ontario	21
54	Valentia	Ontario	37
55	Valentia Estates	Ontario	37
56	Valentino Park	Ontario	58
57	Valetta	Ontario	47

< In - Dans
= See - Voir

Tableau 1. Localités non constituées en ordre alphabétique selon la population et la localisation, Canada, 1986.

(Basé sur les données intégrales)

Census Division Division de recensement	Census Subdivision Subdivision de recensement	CSD Type - Genre de SDR	N°
Inverness County	Inverness, Subd. C	SCM	1
Carleton County	Wicklow	PAR	2
Halifax County	Halifax, Subd. C	SCM	3
Kent County	Wellington	PAR	4
Division No. 1	Whitemouth	RM	5
York County	Southampton	PAR	6
Inverness County	Inverness, Subd. C	SCM	7
Colchester County	Colchester, Subd. C	SCM	8
York County	Douglas	PAR	9
Halifax County	Halifax, Subd. A	SCM	10
Charlotte County	Saint David	PAR	11
Sunbury County	Gladstone	PAR	12
Hants County	West Hants	MD	13
Division No. 11	Sturgeon No. 90	MD	14
Kings County	Sussex	PAR	15
Victoria County	Victoria, Subd. B	SCM	16
Carleton County	Wakefield	PAR	17
Charlotte County	Saint Croix	PAR	18
Yarmouth County	Argyle	MD	19
Yarmouth County	Argyle	MD	20
Guysborough County	Guysborough	MD	21
Carleton County	Wicklow	PAR	22
Carleton County	Woodstock	PAR	23
Kings County	Upham	PAR	24
Restigouche County	Eldon	PAR	25
Kings County	Lot 54	LOT	26
Prince County	Lot 16	LOT	27
Hants County	East Hants	MD	28
Division No. 7	Chaplin No. 164	RM	29
Kings County	Waterford	PAR	30
Division No. 9	Preeceville No. 334	RM	31
Kitimat-Stikine Regional District	Kitimat-Stikine, Subd. C	SRD	32
Division No. 14	Bjorkdale No. 426	RM	33
Durham Regional Municipality	Scugog	TP	34
Charlotte County	Pennfield	PAR	35
Simcoe County	Essa	TP	36
Lambton County	Plympton	TP	37
Beauce	Sainte-Aurélie	SD	38
Nipissing District	Field	TP	39
Gloucester County	Saumarez	PAR	40
Restigouche County	Addington	PAR	41
Abitibi	Val-Senneville	SD	42
Gloucester County	Paquetville	PAR	43
Abitibi	Val-Senneville	SD	44
Abitibi	Val-Senneville	SD	45
Madawaska County	Saint-Jacques	PAR	46
Territoire-du-Nouveau-Québec	Baie-James	SD	47
Frontenac	Val-Racine	P	48
Abitibi	Val-Saint-Gilles	SD	49
Abitibi	Val-Senneville	SD	50
Division No. 11	Parkland County No. 31	CM	51
Papineau	Ripon	CT	52
Hamilton-Wentworth Regional Municipality	Flamborough	T	53
Victoria County	Mariposa	TP	54
Victoria County	Ops	TP	55
Essex County	Rochester	TP	56
Kent County	Tilbury East	TP	57

Table 1. Unincorporated Places in Alphabetical Order, Showing Population and Location, for Canada, 1986.

(Based on 100% Data)

No.	Unincorporated Place Localité non constituée	Province	Population
1	Valhalla	British Columbia - Colombie-Britannique	180
2	Valhalla Acres	Alberta	65
3	Valhalla Centre	Alberta	48
4	Valleyntyne	Ontario	60
5	Valley	Nova Scotia - Nouvelle-Écosse	57
6	Valley	Prince Edward Island - Île-du-Prince-Édouard	14
7	Valley Cross Roads	Nova Scotia - Nouvelle-Écosse	568
8	Valley Drive	Alberta	17
9	Valley Mills	Nova Scotia - Nouvelle-Écosse	49
10	Valley Point	Alberta	105
11	Valley River	Manitoba	25
12	Valley Road	British Columbia - Colombie-Britannique	15
13	Valley Road	New Brunswick - Nouveau-Brunswick	233
14	Valley Road	Nova Scotia - Nouvelle-Écosse	123
15	Valley Station	Nova Scotia - Nouvelle-Écosse	100
16	Valley View Acres	Alberta	125
17	Valley View Estates	New Brunswick - Nouveau-Brunswick	338
18	Valleycliff	British Columbia - Colombie-Britannique	2326
19	Valleyfield	Prince Edward Island - Île-du-Prince-Édouard	161
20	Valleyview Acres	Alberta	54
21	Valleyview Trailer Court	Manitoba	303
22	Van Parry Subdivision	Ontario	211
23	Vananda	British Columbia - Colombie-Britannique	304
24	Vanastra	Ontario	641
25	Vandura	Saskatchewan	15
26	Vanesse	Ontario	105
27	Vantage	Saskatchewan	9
28	Vantage Estates	Nova Scotia - Nouvelle-Écosse	25
29	Varna	Ontario	86
30	Varney	Ontario	116
31	Vars	Ontario	370
32	Vaseaux Lake	British Columbia - Colombie-Britannique	68
33	Vasey	Ontario	19
34	Vassan	Quebec - Québec	87
35	Vassar	Manitoba	121
36	Veutour	New Brunswick - Nouveau-Brunswick	90
37	Vautrin	Quebec - Québec	106
38	Vavenby	British Columbia - Colombie-Britannique	349
39	Vega	Alberta	42
40	Veinerville	Alberta	61
41	Vendée	Quebec - Québec	65
42	Venice	Alberta	18
43	Venlaw	Manitoba	13
44	Venn	Saskatchewan	22
45	Vennacher	Ontario	21
46	Venosta	Quebec - Québec	151
47	Ventnor	Ontario	95
48	Verbois	Quebec - Québec	109
49	Verden Place	Alberta	43
50	Vereker	Ontario	38
51	Vermilion Bay	Ontario	180
52	Vernon	Ontario	370
53	Vernon	Prince Edward Island - Île-du-Prince-Édouard	16
54	Vernon Bridge	Prince Edward Island - Île-du-Prince-Édouard	162
55	Vernon River	Prince Edward Island - Île-du-Prince-Édouard	147
56	Verona	Ontario	769
57	Verschoyle	Ontario	87

< In - Dans
= See - Voir

Tableau 1. Localités non constituées en ordre alphabétique selon la population et la localisation, Canada, 1986.

(Basé sur les données intégrales)

Census Division - Division de recensement	Census Subdivision - Subdivision de recensement	CSD Type - Genre de SDR	N°
Cariboo Regional District	Cariboo, Subd. B	SRD	1
Division No. 13	Lac Ste. Anne County No. 28	CM	2
Division No. 19	Grande Prairie County No. 1	CM	3
Durham Regional Municipality	Brock	TP	4
Colchester County	Colchester, Subd. C	SCM	5
Queens County	Lot 58	LOT	6
Colchester County	Colchester, Subd. B	SCM	7
Division No. 11	Parkland County No. 31	CM	8
Inverness County	Inverness, Subd. C	SCM	9
Division No. 11	Strathcona County No. 20	CM	10
Division No. 17	Dauphin	RM	11
Thompson-Nicola Regional District	Thompson-Nicola, Subd. D	SRD	12
Charlotte County	Saint Stephen	PAR	13
Cumberland County	Cumberland, Subd. B	SCM	14
Colchester County	Colchester, Subd. B	SCM	15
Division No. 11	Leduc County No. 25	CM	16
York County	Kingsclear	PAR	17
Squamish-Lillooet Regional District	Squamish	DM	18
Kings County	Lot 59	LOT	19
Division No. 6	Foothills No. 31	MD	20
Division No. 21	Consol (Carrot Valley)	LGD	21
Haldimand-Norfolk Regional Municipality	Delhi	TP	22
Powell River Regional District	Powell River, Subd. A	SRD	23
Huron County	Tuckersmith	TP	24
Division No. 1	Hawken No. 93	RM	25
Haldimand-Norfolk Regional Municipality	Delhi	TP	26
Division No. 3	Sutton No. 103	RM	27
Halifax County	Halifax, Subd. E	SCM	28
Huron County	Stanley	TP	29
Grey County	Normanby	TP	30
Ottawa-Carleton Regional Municipality	Cumberland	TP	31
Okanagan-Similkameen Regional District	Okanagan-Similkameen, Subd. A	SRD	32
Simcoe County	Tay	TP	33
Abitibi	Vassan	SD	34
Division No. 1	Piney	LGD	35
Kent County	Acadieville	PAR	36
Abitibi	Preissac	SD	37
Thompson-Nicola Regional District	Thompson-Nicola, Subd. A	SRD	38
Division No. 13	Barrhead County No. 11	CM	39
Division No. 1	Cypress No. 1	MD	40
Papineau	Amherst	CT	41
Division No. 16	Improvement District No. 18 (Part)	ID	42
Division No. 17	Gilbert Plains	RM	43
Division No. 11	Wreford No. 280	RM	44
Lennox and Addington County	Denbigh, Abinger and Ashby	TP	45
Gatineau	Low	CT	46
Leeds and Grenville United Counties	Edwardsburgh	TP	47
Kamouraska	Saint-Alexandre	P	48
Division No. 11	Strathcona County No. 20	CM	49
Essex County	Colchester South	TP	50
Kenora District	Machin	TP	51
Ottawa-Carleton Regional Municipality	Osgoode	TP	52
Queens County	Lot 50	LOT	53
Queens County	Lot 50	LOT	54
Queens County	Lot 50	LOT	55
Frontenac County	Portland	TP	56
Oxford County	South-West Oxford	TP	57

Table 1. Unincorporated Places in Alphabetical Order, Showing Population and Location, for Canada, 1986.

(Based on 100% Data)

No.	Unincorporated Place Localité non constituée	Province	Population
1	Verulam Park	Ontario	42
2	Verwood	Saskatchewan	19
3	Vezeau Beach	Alberta	26
4	Vianney	Quebec - Québec	45
5	Victoire	Saskatchewan	20
6	Victoria	New Brunswick - Nouveau-Brunswick	40
7	Victoria	Nova Scotia - Nouvelle-Écosse	15
8	Victoria Beach	Manitoba	187
9	Victoria Beach	Nova Scotia - Nouvelle-Écosse	201
10	Victoria Bridge	Nova Scotia - Nouvelle-Écosse	19
11	Victoria Corner	New Brunswick - Nouveau-Brunswick	183
12	Victoria Corners	Ontario	19
13	Victoria Cove	Newfoundland - Terre-Neuve	256
14	Victoria Cross	Prince Edward Island - Île-du-Prince-Édouard	38
15	Victoria Harbour	Nova Scotia - Nouvelle-Écosse	27
16	Victoria Mines	Nova Scotia - Nouvelle-Écosse	299
17	Victoria Place	Ontario	389
18	Victoria Road	Nova Scotia - Nouvelle-Écosse	52
19	Victoria Road	Ontario	101
20	Victoria Vale	Nova Scotia - Nouvelle-Écosse	120
21	Victoria West	Prince Edward Island - Île-du-Prince-Édouard	87
22	Vienneau	New Brunswick - Nouveau-Brunswick	94
23	Viewlake	Ontario	381
24	Viewmount	Nova Scotia - Nouvelle-Écosse	55
25	Viewpoint Estates	Alberta	74
26	Vigneau	Quebec - Québec	375
27	Village Boise	Ontario	108
28	Village Green	Ontario	87
29	Village Green	Prince Edward Island - Île-du-Prince-Édouard	85
30	Village Meadows	Ontario	95
31	Village St. Augustin	New Brunswick - Nouveau-Brunswick	14
32	Village St. Jean	New Brunswick - Nouveau-Brunswick	26
33	Village St. Pierre	New Brunswick - Nouveau-Brunswick	41
34	Village Ste. Croix	New Brunswick - Nouveau-Brunswick	185
35	Village-des-Belliveau	New Brunswick - Nouveau-Brunswick	9
36	Village-des-Léger	New Brunswick - Nouveau-Brunswick	31
37	Village-des-Poirier	New Brunswick - Nouveau-Brunswick	92
38	Village-la-Prairie	New Brunswick - Nouveau-Brunswick	100
39	Village-Saint-Laurent	New Brunswick - Nouveau-Brunswick	174
40	Villagedale	Nova Scotia - Nouvelle-Écosse	34
41	Villebois	Quebec - Québec	225
42	Villemontel	Quebec - Québec	154
43	Villeneuve	Alberta	156
44	Villiers	Ontario	40
45	Vimy	Alberta	186
46	Vimy Ridge Mine	Quebec - Québec	125
47	Vineland Station	Ontario	392
48	Vinsulla	British Columbia - Colombie-Britannique	30
49	Vinton	Quebec - Québec	45
50	Violet	Ontario	112
51	Violet Grove	Alberta	94
52	Violet Hill	Ontario	36
53	Violette Station	New Brunswick - Nouveau-Brunswick	14
54	Virgin Arm	Newfoundland - Terre-Neuve	778
55	Virginia East	Nova Scotia - Nouvelle-Écosse	100
56	Vista	Manitoba	34
57	Vita	Manitoba	384

< In - Dans
= See - Voir

Tableau 1. Localités non constituées en ordre alphabétique selon la population et la localisation, Canada, 1986.

(Basé sur les données intégrales)

Census Division - Division de recensement	Census Subdivision - Subdivision de recensement	CSD Type - Genre de SDR	N°
Victoria County	Verulam	TP	1
Division No. 3	Excell No. 71	RM	2
Division No. 12	Bonnyville No. 87	MD	3
Mégantic	Vianney	CT	4
Division No. 16	Canwood No. 494	RM	5
Northumberland County	Gleneig	PAR	6
Cumberland County	Cumberland, Subd. D	SCM	7
Division No. 1	Victoria Beach	RM	8
Annapolis County	Annapolis, Subd. A	SCM	9
Cape Breton County	Cape Breton, Subd. B	SCM	10
Carleton County	Wakefield	PAR	11
Grey County	Artemesia	TP	12
Division No. 8	Division No. 8, Subd. L	SUN	13
Kings County	Lot 51	LOT	14
Kings County	Kings, Subd. A	SCM	15
Cape Breton County	Cape Breton, Subd. B	SCM	16
Victoria County	Verulam	TP	17
Kings County	Kings, Subd. A	SCM	18
Victoria County	Eldon	TP	19
Annapolis County	Annapolis, Subd. C	SCM	20
Prince County	Lot 13	LOT	21
Northumberland County	Rogersville	PAR	22
Victoria County	Manvers	TP	23
Kings County	Kings, Subd. A	SCM	24
Division No. 11	Parkland County No. 31	CM	25
Îles-de-la-Madeleine	Île-du-Havre-Aubert	SD	26
Ottawa-Carleton Regional Municipality	Cumberland	TP	27
Dufferin County	Amaranth	TP	28
Queens County	Lot 49	LOT	29
Peterborough County	Smith	TP	30
Kent County	Heldford	PAR	31
Kent County	Acadieville	PAR	32
Kent County	Acadieville	PAR	33
Kent County	Wellington	PAR	34
Kent County	Saint-Paul	PAR	35
Kent County	Saint-Paul	PAR	36
Gloucester County	New Bandon	PAR	37
Kent County	Richibucto	PAR	38
Northumberland County	Alnwick	PAR	39
Shelburne County	Barrington	MD	40
Territoire-du-Nouveau-Québec	Baie-James	SD	41
Abitibi	Trécesson	CT	42
Division No. 11	Sturgeon No. 90	MD	43
Peterborough County	Otonabee	TP	44
Division No. 13	Westlock No. 92	MD	45
Mégantic	Saint-Joseph-de-Coleraine	SD	46
Niagara Regional Municipality	Lincoln	T	47
Thompson-Nicola Regional District	Thompson-Nicola, Subd. B	SRD	48
Pontiac	Litchfield	CT	49
Lennox and Addington County	Ernestown	TP	50
Division No. 11	Parkland County No. 31	CM	51
Dufferin County	Mono	TP	52
Victoria County	Drummond	PAR	53
Division No. 8	Division No. 8, Subd. H	SUN	54
Annapolis County	Annapolis, Subd. D	SCM	55
Division No. 16	Rosburn	RM	56
Division No. 1	Stuartburn	LGD	57

Table 1. Unincorporated Places in Alphabetical Order, Showing Population and Location, for Canada, 1986.

(Based on 100% Data)

No.	Unincorporated Place Localité non constituée	Province	Population
1	Vittoria	Ontario	378
2	Vivian	Manitoba	65
3	Vogar	Manitoba	75
4	Voglers Cove	Nova Scotia - Nouvelle-Écosse	199
5	Vosburg	Ontario	41
6	Voyageur Estates	Alberta	140
7	Vroomanton	Ontario	52
8	Waasis	New Brunswick - Nouveau-Brunswick	893
9	Waba	Ontario	62
10	Wabasca	Alberta	851
11	Wabash	Ontario	24
12	Wabi Estates	British Columbia - Colombie-Britannique	91
13	Wabi Hill Trailer Court	British Columbia - Colombie-Britannique	201
14	Wabigoon	Ontario	266
15	Wabos	Ontario	38
16	Wabowden	Manitoba	571
17	Waddens Cove	Nova Scotia - Nouvelle-Écosse	26
18	Wagarville	Ontario	91
19	Wagner	Alberta	55
20	Wagner Lake	Ontario	26
21	Wainfleet	Ontario	125
22	Waitville	Saskatchewan	13
23	Wakefield	New Brunswick - Nouveau-Brunswick	242
24	Wakefield	Quebec - Québec	680
25	Wakem Corner	New Brunswick - Nouveau-Brunswick	23
26	Walcott	British Columbia - Colombie-Britannique	107
27	Waldeck	Nova Scotia - Nouvelle-Écosse	151
28	Waldeck East	Nova Scotia - Nouvelle-Écosse	59
29	Waldeck West	Nova Scotia - Nouvelle-Écosse	28
30	Waldegrave	Nova Scotia - Nouvelle-Écosse	65
31	Waldemar	Ontario	145
32	Walden	Nova Scotia - Nouvelle-Écosse	86
33	Walden Subdivision	Ontario	158
34	Waldhof	Ontario	106
35	Walford	Ontario	109
36	Walhachin	British Columbia - Colombie-Britannique	73
37	Walker Point	Ontario	77
38	Walker Settlement	New Brunswick - Nouveau-Brunswick	35
39	Walker's Trailer Park	Ontario	152
40	Walkers	Ontario	21
41	Walkers Lake	Ontario	66
42	Walkerville	Nova Scotia - Nouvelle-Écosse	44
43	Wall Beach	British Columbia - Colombie-Britannique	45
44	Wallace	Nova Scotia - Nouvelle-Écosse	247
45	Wallace	Ontario	29
46	Wallace Bay	Nova Scotia - Nouvelle-Écosse	43
47	Wallace Bridge	Nova Scotia - Nouvelle-Écosse	85
48	Wallace Grant	Nova Scotia - Nouvelle-Écosse	17
49	Wallace Lake	Manitoba	1
50	Wallace Ridge	Nova Scotia - Nouvelle-Écosse	23
51	Wallace Station	Nova Scotia - Nouvelle-Écosse	38
52	Wallacetown	Ontario	284
53	Wallbridge	Ontario	104
54	Wallbrook	Nova Scotia - Nouvelle-Écosse	126
55	Wallenstein	Ontario	267
56	Walloper Lake	British Columbia - Colombie-Britannique	13
57	Walsh	Alberta	65

< In - Dans
= See - Voir

Tableau 1. Localités non constituées en ordre alphabétique selon la population et la localisation, Canada, 1986.

(Basé sur les données intégrales)

Census Division Division de recensement	Census Subdivision Subdivision de recensement	CSD Type Genre de SDR	N°
Haldimand-Norfolk Regional Municipality Division No. 12 Division No. 18	Delhi	TP	1
	Springfield	RM	2
	Siglunes	RM	3
Lunenburg County Kent County Division No. 11	Lunenburg	MD	4
	Harwich	TP	5
	Strathcona County No. 20	CM	6
Durham Regional Municipality Sunbury County Renfrew County	Brock	TP	7
	Lincoln	PAR	8
	McNab	TP	9
Division No. 17 Kent County Peace River-Liard Regional District	Improvement District No. 17	ID	10
	Camden	TP	11
	Peace River-Liard, Subd. C	SRD	12
Peace River-Liard Regional District Kenora District Algoma District	Peace River-Liard, Subd. C	SRD	13
	Kenora, Unorganized	UNO	14
	Algoma, Unorganized, North Part	UNO	15
Division No. 22 Cape Breton County Frontenac County	Division No. 22, Unorganized	UNO	16
	Cape Breton, Subd. B	SCM	17
	Hinchinbrooke	TP	18
Division No. 17 Durham Regional Municipality Niagara Regional Municipality	Improvement District No. 17	ID	19
	Uxbridge	TP	20
	Wainfleet	TP	21
Division No. 15 Carleton County Gatineau	Invergordon No. 430	RM	22
	Wakefield	PAR	23
	La Pêche	SD	24
Carleton County Bulkley-Nechako Regional District Annapolis County	Wicklow	PAR	25
	Bulkley-Nechako, Subd. B	SRD	26
	Annapolis, Subd. A	SCM	27
Annapolis County Annapolis County Colchester County	Annapolis, Subd. A	SCM	28
	Annapolis, Subd. A	SCM	29
	Colchester, Subd. B	SCM	30
Dufferin County Lunenburg County Lambton County	Amaranth	TP	31
	Lunenburg	MD	32
	Bosanquet	TP	33
Kenora District Sudbury District Thompson-Nicola Regional District	Kenora, Unorganized	UNO	34
	The Spanish River	TP	35
	Thompson-Nicola, Subd. D	SRD	36
Muskoka District Municipality Kings County Prescott and Russell United Counties	Muskoka Lakes	TP	37
	Waterford	PAR	38
	Clarence	TP	39
Middlesex County Muskoka District Municipality Richmond County	Metcalfe	TP	40
	Lake of Bays	TP	41
	Richmond, Subd. A	SCM	42
Nanaimo Regional District Cumberland County Perth County	Nanaimo, Subd. B	SRD	43
	Cumberland, Subd. D	SCM	44
	Wallace	TP	45
Cumberland County Cumberland County Cumberland County	Cumberland, Subd. D	SCM	46
	Cumberland, Subd. D	SCM	47
	Cumberland, Subd. D	SCM	48
Division No. 19 Cumberland County Cumberland County	Division No. 19, Unorganized	UNO	49
	Cumberland, Subd. D	SCM	50
	Cumberland, Subd. D	SCM	51
Elgin County Hastings County Kings County	Dunwich	TP	52
	Sidney	TP	53
	Kings, Subd. D	SCM	54
Wellington County Thompson-Nicola Regional District Division No. 1	Peel	TP	55
	Thompson-Nicola, Subd. B	SRD	56
	Cypress No. 1	MD	57

Table 1. Unincorporated Places in Alphabetical Order, Showing Population and Location, for Canada, 1986.

(Based on 100% Data)

No.	Unincorporated Place Localité non constituée	Province	Population
1	Walsingham	Ontario	244
2	Walters Falls	Ontario	136
3	Walton	Nova Scotia - Nouvelle-Écosse	258
4	Walton	Ontario	101
5	Waltons Lake	New Brunswick - Nouveau-Brunswick	22
6	Wampum	Manitoba	23
7	Wanderer's Home Trailer Park	British Columbia - Colombie-Britannique	59
8	Wandering River	Alberta	67
9	Wanless	Manitoba	200
10	Wanstead	Ontario	23
11	Wapske	New Brunswick - Nouveau-Brunswick	165
12	Warburton	Ontario	23
13	Ward Corner	New Brunswick - Nouveau-Brunswick	22
14	Ward Settlement	New Brunswick - Nouveau-Brunswick	33
15	Wardlow	Alberta	46
16	Wardner	British Columbia - Colombie-Britannique	111
17	Wards Brook	Nova Scotia - Nouvelle-Écosse	70
18	Wards Creek	New Brunswick - Nouveau-Brunswick	138
19	Wards Trailer Park	Nova Scotia - Nouvelle-Écosse	98
20	Warkworth	Ontario	491
21	Warminster	Ontario	391
22	Warren	Manitoba	556
23	Warren	Nova Scotia - Nouvelle-Écosse	199
24	Warren	Ontario	455
25	Warren Grove	Prince Edward Island - Île-du-Prince-Édouard	287
26	Warsaw	Ontario	272
27	Wartburg	Ontario	56
28	Wartime	Saskatchewan	10
29	Warwick	Alberta	21
30	Warwick	Ontario	204
31	Warwick Mountain	Nova Scotia - Nouvelle-Écosse	29
32	Warwick Settlement	New Brunswick - Nouveau-Brunswick	222
33	Wasa Lake	British Columbia - Colombie-Britannique	278
34	Wasagaming	Manitoba	95
35	Washago	Ontario	224
36	Washburn Island	Ontario	174
37	Washington	Ontario	57
38	Waskesiu Lake	Saskatchewan	163
39	Water Valley	Alberta	109
40	Waterborough	New Brunswick - Nouveau-Brunswick	107
41	Waterford	New Brunswick - Nouveau-Brunswick	171
42	Waterford	Nova Scotia - Nouvelle-Écosse	59
43	Waterford	Prince Edward Island - Île-du-Prince-Édouard	49
44	Waterloo	Nova Scotia - Nouvelle-Écosse	71
45	Wateruish	Nova Scotia - Nouvelle-Écosse	21
46	Waterside	New Brunswick - Nouveau-Brunswick	54
47	Waterside	Nova Scotia - Nouvelle-Écosse	43
48	Waterside	Prince Edward Island - Île-du-Prince-Édouard	60
49	Waterton	Ontario	49
50	Waterton Park	Alberta	119
51	Watervale	Nova Scotia - Nouvelle-Écosse	86
52	Watervale	Prince Edward Island - Île-du-Prince-Édouard	64
53	Waterville	New Brunswick - Nouveau-Brunswick	343
54	Waterville	Newfoundland - Terre-Neuve	38
55	Waterville	Nova Scotia - Nouvelle-Écosse	225
56	Watford	Nova Scotia - Nouvelle-Écosse	88
57	Watino	Alberta	47

< In - Dans
= See - Voir

Tableau 1. Localités non constituées en ordre alphabétique selon la population et la localisation, Canada, 1986.

(Basé sur les données intégrales)

Census Division Division de recensement	Census Subdivision Subdivision de recensement	CSD Type - Genre de SDR	N°
Haldimand-Norfolk Regional Municipality	Norfolk	TP	1
Grey County	Holland	TP	2
Hants County	West Hants	MD	3
Huron County	McKillop	TP	4
Kings County	Kingston	PAR	5
Division No. 1	Piney	LGD	6
North Okanagan Regional District	North Okanagan, Subd. A	SRD	7
Division No. 16	Improvement District No. 18 (Part)	ID	8
Division No. 21	Consol. (Wanless)	LGD	9
Lambton County	Plympton	TP	10
Victoria County	Gordon	PAR	11
Leeds and Grenville United Counties	Front of Leeds and Lansdowne	TP	12
Kent County	Wellington	PAR	13
York County	Stanley	PAR	14
Division No. 4	Special Area No. 2	SA	15
East Kootenay Regional District	East Kootenay, Subd. B	SRD	16
Cumberland County	Cumberland, Subd. A	SCM	17
Kings County	Sussex	PAR	18
Annapolis County	Annapolis, Subd. D	SCM	19
Northumberland County	Percy	TP	20
Simcoe County	Medonte	TP	21
Division No. 14	Woodlands	RM	22
Cumberland County	Cumberland, Subd. C	SCM	23
Sudbury District	Ratter and Dunnet	TP	24
Queens County	North River	COM	25
Peterborough County	Dummer	TP	26
Perth County	Ellice	TP	27
Division No. 8	Monet No. 257	RM	28
Division No. 10	Minburn County No. 27	CM	29
Lambton County	Harwick	TP	30
Colchester County	Colchester, Subd. B	SCM	31
Northumberland County	Southesk	PAR	32
East Kootenay Regional District	East Kootenay, Subd. B	SRD	33
Division No. 17	Division No. 17, Unorganized	UNO	34
Simcoe County	Orillia	TP	35
Victoria County	Mariposa	TP	36
Oxford County	Blandford-Blenheim	TP	37
Division No. 16	Prince Albert National Park	UNO	38
Division No. 6	Mountain View County No. 17	CM	39
Queens County	Waterborough	PAR	40
Kings County	Waterford	PAR	41
Digby County	Digby	MD	42
Prince County	Lot 1	LOT	43
Lunenburg County	Lunenburg	MD	44
Guysborough County	St. Mary's	MD	45
Albert County	Harvey	PAR	46
Pictou County	Pictou, Subd. A	SCM	47
Queens County	Lot 49	LOT	48
Leeds and Grenville United Counties	Front of Escott	TP	49
Division No. 15	Improvement District No. 4	ID	50
Pictou County	Pictou, Subd. A	SCM	51
Queens County	Lot 48	LOT	52
Carleton County	Wakefield	PAR	53
Division No. 7	Division No. 7; Subd. K	SUN	54
Kings County	Kings, Subd. A	SCM	55
Lunenburg County	Lunenburg	MD	56
Division No. 19	Improvement District No. 19	ID	57

Table 1. Unincorporated Places in Alphabetical Order, Showing Population and Location, for Canada, 1986.

(Based on 100% Data)

No.	Unincorporated Place Localité non constituée	Province	Population
1	Watson Lake Airport	Yukon	49
2	Watson Settlement	New Brunswick - Nouveau-Brunswick	59
3	Watt Section Sheet Harbour	Nova Scotia - Nouvelle-Écosse	232
4	Waubaushene	Ontario	868
5	Wauchope	Saskatchewan	26
6	Waughs River	Nova Scotia - Nouvelle-Écosse	206
7	Waupoons	Ontario	48
8	Waupoons Island	Ontario	27
9	Wavell	Ontario	25
10	Waverley	Nova Scotia - Nouvelle-Écosse	1698
11	Waverley	Ontario	183
12	Way Mills	Quebec - Québec	49
13	Wayerton	New Brunswick - Nouveau-Brunswick	99
14	Wayne	Alberta	54
15	Weaver Settlement	Nova Scotia - Nouvelle-Écosse	277
16	Weaver Siding	New Brunswick - Nouveau-Brunswick	91
17	Webber Site	British Columbia - Colombie-Britannique	97
18	Webequie Settlement	Ontario	486
19	Websters Corner	Prince Edward Island - Île-du-Prince-Édouard	67
20	Websterville	Ontario	24
21	Wedgeport	Nova Scotia - Nouvelle-Écosse	782
22	Weekend Estates	Alberta	30
23	Weeks Road	New Brunswick - Nouveau-Brunswick	52
24	Weeping Willow Trailer Court	British Columbia - Colombie-Britannique	34
25	Weir River	Manitoba	19
26	Welch Cove	New Brunswick - Nouveau-Brunswick	83
27	Welcome	Ontario	243
28	Welcome Beach	British Columbia - Colombie-Britannique	104
29	Welcome Woods	British Columbia - Colombie-Britannique	402
30	Weldfield	New Brunswick - Nouveau-Brunswick	51
31	Weldon	New Brunswick - Nouveau-Brunswick	289
32	Wellandport	Ontario	187
33	Wellburn	Ontario	98
34	Wellesley	Ontario	1107
35	Welling	Alberta	35
36	Wellington	Nova Scotia - Nouvelle-Écosse	305
37	Wellington Centre	Prince Edward Island - Île-du-Prince-Édouard	95
38	Wellington Estates	Alberta	45
39	Wellman	Ontario	42
40	Wells	British Columbia - Colombie-Britannique	246
41	Wellwood	Manitoba	68
42	Welsford	New Brunswick - Nouveau-Brunswick	321
43	Welsford	Nova Scotia - Nouvelle-Écosse	182
44	Welsford	Nova Scotia - Nouvelle-Écosse	156
45	Welshpool	New Brunswick - Nouveau-Brunswick	227
46	Welshtown	Nova Scotia - Nouvelle-Écosse	82
47	Weltons Corner	Nova Scotia - Nouvelle-Écosse	94
48	Weltons Lane Trailer Park	Nova Scotia - Nouvelle-Écosse	31
49	Wemyss	Ontario	63
50	Wendel Heights	Alberta	44
51	Wendel Place Park	Alberta	92
52	Wendover	Ontario	464
53	Wentworth	Nova Scotia - Nouvelle-Écosse	105
54	Wentworth Centre	Nova Scotia - Nouvelle-Écosse	78
55	Wentworth Creek	Nova Scotia - Nouvelle-Écosse	203
56	Wentworth Station	Nova Scotia - Nouvelle-Écosse	24
57	Wentworth Valley	Nova Scotia - Nouvelle-Écosse	55

< In - Dans
= See - Voir

Tableau 1. Localités non constituées en ordre alphabétique selon la population et la localisation, Canada, 1986.

(Basé sur les données intégrales)

Census Division Division de recensement	Census Subdivision Subdivision de recensement	CSD Type Genre de SDR	N°
Yukon	Yukon, Unorganized	UNO	1
Carleton County	Richmond	PAR	2
Halifax County	Halifax, Subd. G	SCM	3
Simcoe County	Tay	TP	4
Division No. 1	Antler No. 61	RM	5
Colchester County	Colchester, Subd. B	SCM	6
Prince Edward County	North Marysburgh	TP	7
Prince Edward County	North Marysburgh	TP	8
Cochrane District	Black River-Matheson	TP	9
Halifax County	Halifax, Subd. D	SCM	10
Simcoe County	Medonte	TP	11
Stanstead	Barnston-Ouest	SD	12
Northumberland County	Northesk	PAR	13
Division No. 5	Improvement District No. 7	ID	14
Digby County	Clare	MD	15
Northumberland County	Blissfield	PAR	16
Cariboo Regional District	Cariboo, Subd. A	SRD	17
Kenora District	Webeque	S-E	18
Queens County	Lot 35	LOT	19
Simcoe County	Nottawasaga	TP	20
Yarmouth County	Argyle	MD	21
Division No. 11	Parkland County No. 31	CM	22
Charlotte County	Saint James	PAR	23
Okanagan-Similkameen Regional District	Okanagan-Similkameen, Subd. B	SRD	24
Division No. 23	Division No. 23, Unorganized	UNO	25
Charlotte County	Lepreau	PAR	26
Northumberland County	Hope	TP	27
Sunshine Coast Regional District	Sunshine Coast, Subd. A	SRD	28
Sunshine Coast Regional District	Sunshine Coast, Subd. A	SRD	29
Northumberland County	Gleneig	PAR	30
Albert County	Hillsborough	PAR	31
Niagara Regional Municipality	West Lincoln	TP	32
Middlesex County	West Nissouri	TP	33
Waterloo Regional Municipality	Wellesley	TP	34
Division No. 3	Cardston No. 6	MD	35
Yarmouth County	Yarmouth	MD	36
Prince County	Lot 16	LOT	37
Division No. 11	Strathcona County No. 20	CM	38
Hastings County	Rawdon	TP	39
Cariboo Regional District	Cariboo, Subd. A	SRD	40
Division No. 7	North Cypress	RM	41
Queens County	Petersville	PAR	42
Kings County	Kings, Subd. A	SCM	43
Pictou County	Pictou, Subd. A	SCM	44
Charlotte County	Campobello	PAR	45
Shelburne County	Shelburne	MD	46
Kings County	Kings, Subd. A	SCM	47
Annapolis County	Annapolis, Subd. D	SCM	48
Lanark County	Bathurst	TP	49
Division No. 11	Parkland County No. 31	CM	50
Division No. 11	Parkland County No. 31	CM	51
Prescott and Russell United Counties	North Plantagenet	TP	52
Cumberland County	Cumberland, Subd. D	SCM	53
Cumberland County	Cumberland, Subd. D	SCM	54
Hants County	West Hants	MD	55
Cumberland County	Cumberland, Subd. D	SCM	56
Cumberland County	Cumberland, Subd. D	SCM	57

Table 1. Unincorporated Places in Alphabetical Order, Showing Population and Location, for Canada, 1986.

(Based on 100% Data)

No.	Unincorporated Place Localité non constituée	Province	Population
1	Wentzells Lake	Nova Scotia - Nouvelle-Écosse	85
2	Weslemkoon	Ontario	33
3	Wesleyville	Ontario	24
4	West Advocate	Nova Scotia - Nouvelle-Écosse	74
5	West Amherst	Nova Scotia - Nouvelle-Écosse	74
6	West Apple River	Nova Scotia - Nouvelle-Écosse	43
7	West Arichat	Nova Scotia - Nouvelle-Écosse	564
8	West Baccaro	Nova Scotia - Nouvelle-Écosse	124
9	West Bank Acres	Alberta	53
10	West Bay	Newfoundland - Terre-Neuve	151
11	West Bay	Nova Scotia - Nouvelle-Écosse	225
12	West Bay Centre	Newfoundland - Terre-Neuve	261
13	West Bay Centre	Nova Scotia - Nouvelle-Écosse	45
14	West Bay Estates	British Columbia - Colombie-Britannique	234
15	West Bay Road	Nova Scotia - Nouvelle-Écosse	151
16	West Bench	British Columbia - Colombie-Britannique	821
17	West Berlin	Nova Scotia - Nouvelle-Écosse	99
18	West Black Rock Road	Nova Scotia - Nouvelle-Écosse	98
19	West Branch	New Brunswick - Nouveau-Brunswick	46
20	West Branch River John	Nova Scotia - Nouvelle-Écosse	182
21	West Brook	Nova Scotia - Nouvelle-Écosse	125
22	West Brooklyn	Nova Scotia - Nouvelle-Écosse	392
23	West Caledonia	Nova Scotia - Nouvelle-Écosse	125
24	West Cape	Prince Edward Island - Île-du-Prince-Édouard	98
25	West Chatfield Beach	Saskatchewan	2
26	West Chester Village	Nova Scotia - Nouvelle-Écosse	13
27	West Chezzetcook	Nova Scotia - Nouvelle-Écosse	676
28	West Clifford	Nova Scotia - Nouvelle-Écosse	102
29	West Clyde River	Nova Scotia - Nouvelle-Écosse	273
30	West Cobalt	Ontario	24
31	West Collette	New Brunswick - Nouveau-Brunswick	115
32	West Country Estates	Alberta	19
33	West Covehead	Prince Edward Island - Île-du-Prince-Édouard	261
34	West Dalhousie	Nova Scotia - Nouvelle-Écosse	54
35	West Dawson	Yukon	10
36	West Devon	Prince Edward Island - Île-du-Prince-Édouard	184
37	West Dover	Nova Scotia - Nouvelle-Écosse	315
38	West Dublin	Nova Scotia - Nouvelle-Écosse	205
39	West Earltown	Nova Scotia - Nouvelle-Écosse	47
40	West End Trailer Park	British Columbia - Colombie-Britannique	28
41	West Fernie	British Columbia - Colombie-Britannique	475
42	West Flamborough	Ontario	352
43	West Franklin	Ontario	19
44	West Galloway	New Brunswick - Nouveau-Brunswick	254
45	West Gentry Estates	Alberta	23
46	West Glassville	New Brunswick - Nouveau-Brunswick	44
47	West Glenmont	Nova Scotia - Nouvelle-Écosse	97
48	West Gore	Nova Scotia - Nouvelle-Écosse	211
49	West Green Harbour	Nova Scotia - Nouvelle-Écosse	305
50	West Guilford	Ontario	86
51	West Halls Harbour Road	Nova Scotia - Nouvelle-Écosse	149
52	West Hansford	Nova Scotia - Nouvelle-Écosse	62
53	West Havre Boucher	Nova Scotia - Nouvelle-Écosse	150
54	West Head	Nova Scotia - Nouvelle-Écosse	84
55	West Hill Acres	Alberta	80
56	West Indian Road	Nova Scotia - Nouvelle-Écosse	73
57	West Inglisville	Nova Scotia - Nouvelle-Écosse	10

< In - Dans
= See - Voir

Tableau 1. Localités non constituées en ordre alphabétique selon la population et la localisation, Canada, 1986.

(Basé sur les données intégrales)

Census Division Division de recensement	Census Subdivision Subdivision de recensement	CSD Type Genre de SDR	N°
Lunenburg County	Lunenburg	MD	1
Lennox and Addington County	Kaladar, Anglesea and Effingham	TP	2
Northumberland County	Hope	TP	3
Cumberland County	Cumberland, Subd. A	SCM	4
Cumberland County	Cumberland, Subd. C	SCM	5
Cumberland County	Cumberland, Subd. A	SCM	6
Richmond County	Richmond, Subd. C	SCM	7
Shelburne County	Barrington	MD	8
Division No. 11	Parkland County No. 31	CM	9
Division No. 4	Division No. 4, Subd. E	SUN	10
Inverness County	Inverness, Subd. C	SCM	11
Division No. 4	Division No. 4, Subd. E	SUN	12
Inverness County	Inverness, Subd. C	SCM	13
Nanaimo Regional District	Nanaimo, Subd. B	SRD	14
Inverness County	Inverness, Subd. C	SCM	15
Okanagan-Similkameen Regional District	Okanagan-Similkameen, Subd. A	SRD	16
Queens County	Queens, Subd. B	SCM	17
Kings County	Kings, Subd. A	SCM	18
Kent County	Weldford	PAR	19
Pictou County	Pictou, Subd. A	SCM	20
Cumberland County	Cumberland, Subd. B	SCM	21
Kings County	Kings, Subd. D	SCM	22
Queens County	Queens, Subd. B	SCM	23
Prince County	Lot 8	LOT	24
Division No. 17	Meota No. 468	RM	25
Lunenburg County	Chester	MD	26
Halifax County	Halifax, Subd. E	SCM	27
Lunenburg County	Lunenburg	MD	28
Shelburne County	Barrington	MD	29
Timiskaming District	Coleman	TP	30
Northumberland County	Rogersville	PAR	31
Division No. 11	Parkland County No. 31	CM	32
Queens County	Lot 33	LOT	33
Annapolis County	Annapolis, Subd. D	SCM	34
Yukon	Yukon, Unorganized	UND	35
Prince County	Lot 10	LOT	36
Halifax County	Halifax, Subd. B	SCM	37
Lunenburg County	Lunenburg	MD	38
Colchester County	Colchester, Subd. B	SCM	39
Kootenay Boundary Regional District	Kootenay Boundary, Subd. B	SRD	40
East Kootenay Regional District	East Kootenay, Subd. C	SRD	41
Hamilton-Wentworth Regional Municipality	Framborough	T	42
York Regional Municipality	East Gwillimbury	T	43
Kent County	Richibucto	PAR	44
Division No. 11	Parkland County No. 31	CM	45
Carleton County	Aberdeen	PAR	46
Kings County	Kings, Subd. B	SCM	47
Hants County	East Hants	MD	48
Shelburne County	Shelburne	MD	49
Haliburton County	Dysart and Others	TP	50
Kings County	Kings, Subd. B	SCM	51
Cumberland County	Cumberland, Subd. D	SCM	52
Antigonish County	Antigonish, Subd. B	SCM	53
Shelburne County	Shelburne	MD	54
Division No. 11	Parkland County No. 31	CM	55
Hants County	East Hants	MD	56
Annapolis County	Annapolis, Subd. B	SCM	57

Table 1. Unincorporated Places in Alphabetical Order, Showing Population and Location, for Canada, 1986.

(Based on 100% Data)

No.	Unincorporated Place Localité non constituée	Province	Population
1	West Jeddore	Nova Scotia - Nouvelle-Écosse	44
2	West Lahave	Nova Scotia - Nouvelle-Écosse	77
3	West Lake Ainslie	Nova Scotia - Nouvelle-Écosse	53
4	West Lake Estates	Alberta	116
5	West Lawrencetown	Nova Scotia - Nouvelle-Écosse	351
6	West Lawrencetown	Nova Scotia - Nouvelle-Écosse	203
7	West Leicester	Nova Scotia - Nouvelle-Écosse	112
8	West Linwood	Nova Scotia - Nouvelle-Écosse	76
9	West Liscomb	Nova Scotia - Nouvelle-Écosse	37
10	West Mabou Harbour	Nova Scotia - Nouvelle-Écosse	61
11	West Mara Lake	British Columbia - Colombie-Britannique	50
12	West McGillivray	Ontario	33
13	West Middle River	Nova Scotia - Nouvelle-Écosse	100
14	West Middle Sable	Nova Scotia - Nouvelle-Écosse	56
15	West Montrose	Ontario	77
16	West New Annan	Nova Scotia - Nouvelle-Écosse	113
17	West Northfield	Nova Scotia - Nouvelle-Écosse	152
18	West Paradise	Nova Scotia - Nouvelle-Écosse	262
19	West Park Estates	Alberta	27
20	West Parkdale	Alberta	106
21	West Pennant	Nova Scotia - Nouvelle-Écosse	171
22	West Petpeswick	Nova Scotia - Nouvelle-Écosse	186
23	West Plain	Ontario	45
24	West Point	Prince Edward Island - Île-du-Prince-Édouard	135
25	West Port Clyde < Port Clyde-West Port Clyde	Nova Scotia - Nouvelle-Écosse	
26	West Porters Lake	Nova Scotia - Nouvelle-Écosse	112
27	West Pubnico	Nova Scotia - Nouvelle-Écosse	266
28	West Pugwash	Nova Scotia - Nouvelle-Écosse	135
29	West Quaco	New Brunswick - Nouveau-Brunswick	97
30	West Quoddy	Nova Scotia - Nouvelle-Écosse	75
31	West Ridge Estates	Alberta	154
32	West River	New Brunswick - Nouveau-Brunswick	53
33	West River	Nova Scotia - Nouvelle-Écosse	226
34	West River Station	Nova Scotia - Nouvelle-Écosse	156
35	West Riverside	Ontario	180
36	West Sechelt	British Columbia - Colombie-Britannique	1401
37	West Sheet Harbour	Nova Scotia - Nouvelle-Écosse	108
38	West Shores Estates	British Columbia - Colombie-Britannique	35
39	West Side Big Baddeck	Nova Scotia - Nouvelle-Écosse	63
40	West Side Country Harbour	Nova Scotia - Nouvelle-Écosse	61
41	West Springhill	Nova Scotia - Nouvelle-Écosse	18
42	West St. Andrews	Nova Scotia - Nouvelle-Écosse	233
43	West St. Peters	Prince Edward Island - Île-du-Prince-Édouard	82
44	West Subdivision	British Columbia - Colombie-Britannique	35
45	West Tatamagouche	Nova Scotia - Nouvelle-Écosse	57
46	West Thirty-Five Estates	Alberta	67
47	West Waterville	New Brunswick - Nouveau-Brunswick	35
48	West Wentworth	Nova Scotia - Nouvelle-Écosse	201
49	West Whitecroft	Alberta	116
50	Westbourne	Manitoba	99
51	Westbridge	British Columbia - Colombie-Britannique	64
52	Westbrook	Ontario	553
53	Westbrooke Crescents	Alberta	250
54	Westchester Station	Nova Scotia - Nouvelle-Écosse	232
55	Westcoast Compound	British Columbia - Colombie-Britannique	44
56	Westcock	New Brunswick - Nouveau-Brunswick	147
57	Westerly	Nova Scotia - Nouvelle-Écosse	73

< In - Dans
= See - Voir

Tableau 1. Localités non constituées en ordre alphabétique selon la population et la localisation, Canada, 1986.

(Basé sur les données intégrales)

Census Division - Division de recensement	Census Subdivision - Subdivision de recensement	CSD Type - Genre de SDR	N°
Halifax County	Halifax, Subd. F	SCM	1
Lunenburg County	Lunenburg	MD	2
Inverness County	Inverness, Subd. B	SCM	3
Division No. 11	Parkland County No. 31	CM	4
Annapolis County	Annapolis, Subd. B	SCM	5
Halifax County	Halifax, Subd. E	SCM	6
Cumberland County	Cumberland, Subd. C	SCM	7
Antigonish County	Antigonish, Subd. B	SCM	8
Guysborough County	St. Mary's	MD	9
Inverness County	Inverness, Subd. B	SCM	10
Columbia-Shuswap Regional District	Columbia-Shuswap, Subd. C	SRD	11
Middlesex County	McGillivray	TP	12
Victoria County	Victoria, Subd. B	SCM	13
Shelburne County	Shelburne	MD	14
Waterloo Regional Municipality	Woolwich	TP	15
Colchester County	Colchester, Subd. B	SCM	16
Lunenburg County	Lunenburg	MD	17
Annapolis County	Annapolis, Subd. B	SCM	18
Division No. 11	Strathcona County No. 20	CM	19
Division No. 11	Parkland County No. 31	CM	20
Halifax County	Halifax, Subd. B	SCM	21
Halifax County	Halifax, Subd. E	SCM	22
Lennox and Addington County	Richmond	TP	23
Prince County	Lot 8	LOT	24
			25
Halifax County	Halifax, Subd. E	SCM	26
Yarmouth County	Argyle	MD	27
Cumberland County	Cumberland, Subd. D	SCM	28
Saint John County	Saint Martins	PAR	29
Halifax County	Halifax, Subd. G	SCM	30
Division No. 8	Red Deer County No. 23	CM	31
Albert County	Harvey	PAR	32
Antigonish County	Antigonish, Subd. A	SCM	33
Pictou County	Pictou, Subd. A	SCM	34
Cochrane District	Kapusksasing	T	35
Sunshine Coast Regional District	Sunshine Coast, Subd. A	SRD	36
Halifax County	Halifax, Subd. G	SCM	37
Central Okanagan Regional District	Central Okanagan, Subd. B	SRD	38
Victoria County	Victoria, Subd. B	SCM	39
Guysborough County	Guysborough	MD	40
Annapolis County	Annapolis, Subd. D	SCM	41
Colchester County	Colchester, Subd. C	SCM	42
Kings County	Lot 39	LOT	43
Thompson-Nicola Regional District	Thompson-Nicola, Subd. D	SRD	44
Colchester County	Colchester, Subd. B	SCM	45
Division No. 11	Parkland County No. 31	CM	46
York County	Southampton	PAR	47
Cumberland County	Cumberland, Subd. D	SCM	48
Division No. 11	Strathcona County No. 20	CM	49
Division No. 8	Westbourne	RM	50
Kootenay Boundary Regional District	Kootenay Boundary, Subd. B	SRD	51
Frontenac County	Kingston	TP	52
Division No. 11	Parkland County No. 31	CM	53
Cumberland County	Cumberland, Subd. D	SCM	54
Thompson-Nicola Regional District	Thompson-Nicola, Subd. B	SRD	55
Westmorland County	Sackville	PAR	56
Pictou County	Pictou, Subd. A	SCM	57

Table 1. Unincorporated Places in Alphabetical Order, Showing Population and Location, for Canada, 1986.

(Based on 100% Data)

No.	Unincorporated Place Localité non constituée	Province	Population
1	Western Bay	Newfoundland - Terre-Neuve	447
2	Western Head	Nova Scotia - Nouvelle-Écosse	224
3	Westerner Trailer Court	Alberta	36
4	Westerose	Alberta	29
5	Westfield	Nova Scotia - Nouvelle-Écosse	225
6	Westford	Ontario	26
7	Westgate	Manitoba	16
8	Westhawk Lake	Manitoba	73
9	Westland Park	Alberta	129
10	Westmeath	Ontario	272
11	Westmoreland	Prince Edward Island - Île-du-Prince-Édouard	110
12	Westmount Acres Trailer Court	British Columbia - Colombie-Britannique	49
13	Weston	New Brunswick - Nouveau-Brunswick	44
14	Weston	Nova Scotia - Nouvelle-Écosse	228
15	Westover	Ontario	96
16	Westport	Nova Scotia - Nouvelle-Écosse	350
17	Westview	Manitoba	40
18	Westview	Saskatchewan	92
19	Westview Acres	Alberta	36
20	Westview Park	British Columbia - Colombie-Britannique	111
21	Westward Ho	Alberta	51
22	Westwold	British Columbia - Colombie-Britannique	132
23	Westwood	Ontario	83
24	Weybridge	Newfoundland - Terre-Neuve	144
25	Weymouth	Nova Scotia - Nouvelle-Écosse	486
26	Weymouth Falls	Nova Scotia - Nouvelle-Écosse	168
27	Weymouth Mills	Nova Scotia - Nouvelle-Écosse	222
28	Weymouth North	Nova Scotia - Nouvelle-Écosse	361
29	Whale Cove	Nova Scotia - Nouvelle-Écosse	36
30	Whale's Gulch	Newfoundland - Terre-Neuve	229
31	Whaletown	British Columbia - Colombie-Britannique	91
32	Wharton	Nova Scotia - Nouvelle-Écosse	28
33	Wheatland	Manitoba	40
34	Wheatley River	Prince Edward Island - Île-du-Prince-Édouard	155
35	Wheaton Settlement	New Brunswick - Nouveau-Brunswick	179
36	Wheel Estates	British Columbia - Colombie-Britannique	44
37	Whim Road	Prince Edward Island - Île-du-Prince-Édouard	116
38	Whipporwill	Ontario	66
39	Whiskey Harbour	Ontario	25
40	Whispering Pines	Alberta	73
41	Whispering Pines	Nova Scotia - Nouvelle-Écosse	457
42	Whispering Pines Trailer Court	Saskatchewan	86
43	Whispering Pines Trailer Park	British Columbia - Colombie-Britannique	94
44	Whispering Winds Trailer Court	British Columbia - Colombie-Britannique	132
45	White Bear	Saskatchewan	43
46	White Head Island	New Brunswick - Nouveau-Brunswick	209
47	White Hill	Nova Scotia - Nouvelle-Écosse	98
48	White Lake	British Columbia - Colombie-Britannique	123
49	White Lake	Ontario	300
50	White Point	Nova Scotia - Nouvelle-Écosse	163
51	White Point	Nova Scotia - Nouvelle-Écosse	52
52	White Rapids	New Brunswick - Nouveau-Brunswick	310
53	White River	Ontario	1132
54	White Rock	Nova Scotia - Nouvelle-Écosse	283
55	White Sands	Prince Edward Island - Île-du-Prince-Édouard	60
56	White Settlement	Nova Scotia - Nouvelle-Écosse	111
57	White Spruce Trailer Court	British Columbia - Colombie-Britannique	181

< In - Dans
= See - Voir

Tableau 1. Localités non constituées en ordre alphabétique selon la population et la localisation, Canada, 1986.

(Basé sur les données intégrales)

Census Division Division de recensement	Census Subdivision Subdivision de recensement	CSD Type - Genre de SDR	N°
Division No. 1	Division No. 1, Subd. G	SUN	1
Queens County	Queens, Subd. A	SCM	2
Division No. 9	Clearwater No. 99	MD	3
Division No. 11	Metaskiwin County No. 10	CM	4
Queens County	Queens, Subd. B	SCM	5
Bruce County	Culross	TP	6
Division No. 19	Division No. 19, Unorganized	UNO	7
Division No. 1	Division No. 1, Unorganized	UNO	8
Division No. 11	Parkland County No. 31	CM	9
Renfrew County	Westmeath	TP	10
Queens County	Lot 29	LOT	11
Columbia-Shuswap Regional District	Columbia-Shuswap, Subd. C	SRD	12
Carleton County	Wilmot	PAR	13
Kings County	Kings, Subd. A	SCM	14
Hamilton-Wentworth Regional Municipality	Flamborough	T	15
Digby County	Digby	MD	16
Division No. 17	Alonsa	LGD	17
Division No. 5	Stanley No. 215	RM	18
Division No. 2	Lethbridge County No. 26	CM	19
Cariboo Regional District	Cariboo, Subd. B	SRD	20
Division No. 6	Mountain View County No. 17	CM	21
Thompson-Nicola Regional District	Thompson-Nicola, Subd. E	SRD	22
Peterborough County	Asphodel	TP	23
Division No. 7	Division No. 7, Subd. L	SUN	24
Digby County	Digby	MD	25
Digby County	Digby	MD	26
Digby County	Digby	MD	27
Digby County	Digby	MD	28
Digby County	Digby	MD	29
Division No. 8	Division No. 8, Subd. H	SUN	30
Comox-Strathcona Regional District	Comox-Strathcona, Subd. A	SRD	31
Cumberland County	Cumberland, Subd. A	SCM	32
Division No. 7	Daly	RM	33
Queens County	Lot 23	LOT	34
Westmorland County	Salisbury	PAR	35
Comox-Strathcona Regional District	Comox-Strathcona, Subd. C	SRD	36
Kings County	Lot 59	LOT	37
Bruce County	Eastnor	TP	38
Bruce County	Eastnor	TP	39
Division No. 11	Parkland County No. 31	CM	40
Annapolis County	Annapolis, Subd. C	SCM	41
Division No. 15	Buckland No. 491	RM	42
Kootenay Boundary Regional District	Kootenay Boundary, Subd. A	SRD	43
East Kootenay Regional District	East Kootenay, Subd. C	SRD	44
Division No. 8	Lacadena No. 228	RM	45
Charlotte County	Grand Manan	PAR	46
Pictou County	Pictou, Subd. B	SCM	47
Columbia-Shuswap Regional District	Columbia-Shuswap, Subd. C	SRD	48
Renfrew County	McNab	TP	49
Queens County	Queens, Subd. A	SCM	50
Victoria County	Victoria, Subd. A	SCM	51
Northumberland County	Nelson	PAR	52
Algoma District	White River	TP	53
Kings County	Kings, Subd. C	SCM	54
Kings County	Lot 64	LOT	55
Hants County	East Hants	MD	56
East Kootenay Regional District	East Kootenay, Subd. C	SRD	57

Table 1. Unincorporated Places in Alphabetical Order, Showing Population and Location, for Canada, 1986.

(Based on 100% Data)

No.	Unincorporated Place Localité non constituée	Province	Population
1	Whitechurch	Ontario	87
2	Whitcroft	Alberta	190
3	Whitcroft	British Columbia - Colombie-Britannique	87
4	Whitefish Falls	Ontario	117
5	Whitehall	Ontario	41
6	Whitehead	New Brunswick - Nouveau-Brunswick	104
7	Whitehead	Nova Scotia - Nouvelle-Écosse	155
8	Whitehorse Trailer Park = Glenorchie Trailer Park	Manitoba	
9	Whitelaw	Alberta	139
10	Whitemouth	Manitoba	323
11	Whites Brook	New Brunswick - Nouveau-Brunswick	121
12	Whites Corner	Nova Scotia - Nouvelle-Écosse	70
13	Whites Cove	New Brunswick - Nouveau-Brunswick	114
14	Whites Lake	Nova Scotia - Nouvelle-Écosse	944
15	Whites Mills	New Brunswick - Nouveau-Brunswick	27
16	Whites Mountain	New Brunswick - Nouveau-Brunswick	34
17	Whiteside	Nova Scotia - Nouvelle-Écosse	117
18	Whiteside	Ontario	49
19	Whitewood Sands	Alberta	41
20	Whitkow	Saskatchewan	24
21	Whitney	New Brunswick - Nouveau-Brunswick	385
22	Whittier Ridge	New Brunswick - Nouveau-Brunswick	41
23	Whittington	Ontario	13
24	Whycocomagh	Nova Scotia - Nouvelle-Écosse	377
25	Whycocomagh Portage	Nova Scotia - Nouvelle-Écosse	16
26	Whynotts Settlement	Nova Scotia - Nouvelle-Écosse	170
27	Wick	Ontario	15
28	Wickham	New Brunswick - Nouveau-Brunswick	64
29	Wickham Cove	Ontario	38
30	Wicklow	New Brunswick - Nouveau-Brunswick	210
31	Wicklow	Ontario	75
32	Widewater	Alberta	203
33	Wies Subdivision	Ontario	137
34	Wiggins Mills	New Brunswick - Nouveau-Brunswick	14
35	Wights Community	British Columbia - Colombie-Britannique	14
36	Wikwemikong	Ontario	767
37	Wilberforce	Ontario	309
38	Wilcox Lake	Ontario	20
39	Wild Bight	Newfoundland - Terre-Neuve	60
40	Wild Cove	Newfoundland - Terre-Neuve	133
41	Wild Goose Lake	Ontario	35
42	Wild Rose	Alberta	12
43	Wild Rose Park	Alberta	59
44	Wildlife Park	Alberta	14
45	Wildlife Subdivision	New Brunswick - Nouveau-Brunswick	36
46	Wildrose Trailer Court	Ontario	64
47	Wildwood Subdivision	British Columbia - Colombie-Britannique	547
48	Wildwood Trailer Park	British Columbia - Colombie-Britannique	42
49	Wildwood Village	Alberta	55
50	Wile Settlement	Nova Scotia - Nouvelle-Écosse	25
51	Wileville	Nova Scotia - Nouvelle-Écosse	252
52	Wileys Corner	New Brunswick - Nouveau-Brunswick	119
53	Wilhelm	Ontario	224
54	Wilkesport	Ontario	144
55	Wilkinson	Ontario	16
56	Willard Lake	Ontario	6
57	Williams Harbour	Newfoundland - Terre-Neuve	75

< In - Dans
= See - Voir

Tableau 1. Localités non constituées en ordre alphabétique selon la population et la localisation, Canada, 1986.

(Basé sur les données intégrales)

Census Division - Division de recensement	Census Subdivision - Subdivision de recensement	CSD Type - Genre de SDR	N°
Huron County Division No. 11 Thompson-Nicola Regional District	East Wawanosh	TP	1
	Strathcona County No. 20	CM	2
	Thompson-Nicola, Subd. B	SRD	3
Sudbury District Parry Sound District Kings County	Sudbury, Unorganized, North Part	UNO	4
	McMurrich	TP	5
	Kingston	PAR	6
Guysborough County Division No. 19	Guysborough	MD	7
	Fairview No. 136	MD	8
Division No. 1 Restigouche County Kings County	Whitemouth	RM	9
	Eldon	PAR	10
	Kings, Subd. A	SCM	11
Queens County Halifax County Kings County	Cambridge	PAR	12
	Halifax, Subd. B	SCM	13
	Kingston	PAR	14
Kings County Richmond County Muskoka District Municipality	Havelock	PAR	15
	Richmond, Subd. A	SCM	16
	Muskoka Lakes	TP	17
Division No. 11 Division No. 16 Northumberland County	Parkland County No. 31	CM	18
	Round Hill No. 467	RM	19
	Northesk	PAR	20
Charlotte County Dufferin County Inverness County	Dumbarton	PAR	21
	Amaranth	TP	22
	Inverness, Subd. B	SCM	23
Inverness County Lunenburg County Durham Regional Municipality	Inverness, Subd. C	SCM	24
	Lunenburg	MD	25
	Brock	TP	26
Queens County Bruce County Carleton County	Wickham	PAR	27
	Kincardine	TP	28
	Wicklow	PAR	29
Northumberland County Division No. 17 Haldimand-Norfolk Regional Municipality	Haldimand	TP	30
	Improvement District No. 17	ID	31
	Delhi	TP	32
York County Okanagan-Similkameen Regional District Manitoulin District	Queensbury	PAR	33
	Okanagan-Similkameen, Subd. B	SRD	34
	Wikwemikong Unceded 26	R	35
Haliburton County Grey County Division No. 9	Cardiff	TP	36
	Artemesia	TP	37
	Division No. 9, Subd. D	SUN	38
Division No. 8 Thunder Bay District Division No. 8	Division No. 8, Subd. A	SUN	39
	Thunder Bay, Unorganized	UNO	40
	Red Deer County No. 23	CM	41
Division No. 11 Division No. 11 York County	Parkland County No. 31	CM	42
	Sturgeon No. 90	MD	43
	New Maryland	PAR	44
Thunder Bay District Cariboo Regional District Columbia-Shuswap Regional District	Thunder Bay, Unorganized	UNO	45
	Cariboo, Subd. B	SRD	46
	Columbia-Shuswap, Subd. A	SRD	47
Division No. 11 Hants County Lunenburg County	Strathcona County No. 20	CM	48
	West Hants	MD	49
	Lunenburg	MD	50
Charlotte County Essex County Lambton County	Saint Andrews	PAR	51
	Mersea	TP	52
	Sombra	TP	53
Frontenac County Kenora District Division No. 10	Hinchinbrooke	TP	54
	Kenora, Unorganized	UNO	55
	Division No. 10, Subd. B	SUN	56

Table 1. Unincorporated Places in Alphabetical Order, Showing Population and Location, for Canada, 1986.

(Based on 100% Data)

No.	Unincorporated Place Localité non constituée	Province	Population
1	Williams Park	Alberta	38
2	Williams Point	Nova Scotia - Nouvelle-Écosse	196
3	Williams Point	Ontario	103
4	Williams Hood	Nova Scotia - Nouvelle-Écosse	109
5	Williamsburg	New Brunswick - Nouveau-Brunswick	303
6	Williamsburg	Ontario	449
7	Williamsdale	Nova Scotia - Nouvelle-Écosse	106
8	Williamsford	Ontario	255
9	Williamsons Landing	British Columbia - Colombie-Britannique	117
10	Williamsport	Ontario	25
11	Williamstown	New Brunswick - Nouveau-Brunswick	182
12	Williamstown	New Brunswick - Nouveau-Brunswick	133
13	Williamstown	Ontario	251
14	Williamswood	Nova Scotia - Nouvelle-Écosse	894
15	Willick Trailer Court	British Columbia - Colombie-Britannique	92
16	Willisville	Ontario	63
17	Willmar	Saskatchewan	21
18	Willow Beach	Ontario	59
19	Willow Beach	Ontario	25
20	Willow Flats	British Columbia - Colombie-Britannique	55
21	Willow Glen	Ontario	54
22	Willow Grove	New Brunswick - Nouveau-Brunswick	896
23	Willow Park	Alberta	18
24	Willow Point	Ontario	16
25	Willow Ridge	Alberta	34
26	Willow River	British Columbia - Colombie-Britannique	279
27	Willow Wood Subdivision	Alberta	86
28	Willowbank	Ontario	132
29	Willowdale	Nova Scotia - Nouvelle-Écosse	24
30	Willowdale	Nova Scotia - Nouvelle-Écosse	28
31	Willowdale Estates	Alberta	77
32	Willowglen Estates	Alberta	28
33	Wilmer	British Columbia - Colombie-Britannique	473
34	Wilmer	Ontario	65
35	Wilmot	New Brunswick - Nouveau-Brunswick	105
36	Wilmot	New Brunswick - Nouveau-Brunswick	39
37	Wilmot	Nova Scotia - Nouvelle-Écosse	558
38	Wilmot Valley	Prince Edward Island - Île-du-Prince-Édouard	218
39	Wilno	Ontario	287
40	Wilson Beach	Alberta	27
41	Wilson Cove	Nova Scotia - Nouvelle-Écosse	8
42	Wilson Creek	British Columbia - Colombie-Britannique	669
43	Wilson Point	New Brunswick - Nouveau-Brunswick	42
44	Wilsonbush	Ontario	69
45	Wilson's Beach	New Brunswick - Nouveau-Brunswick	976
46	Wilsonville	Ontario	137
47	Wilsonwood	Ontario	130
48	Wilstead	Ontario	28
49	Wilton	Ontario	127
50	Wiltondale	Newfoundland - Terre-Neuve	47
51	Wimborne	Alberta	61
52	Winchelsea	British Columbia - Colombie-Britannique	599
53	Winchelsea	Ontario	20
54	Winchester Springs	Ontario	91
55	Windermere	British Columbia - Colombie-Britannique	582
56	Windermere	Nova Scotia - Nouvelle-Écosse	159
57	Windermere	Ontario	98

< In - Dans
= See - Voir

Tableau 1. Localités non constituées en ordre alphabétique selon la population et la localisation, Canada, 1986.

(Basé sur les données intégrales)

Census Division Division de recensement	Census Subdivision Subdivision de recensement	CSD Type Genre de SDR	N°
Haldimand-Norfolk Regional Municipality Cumberland County Kings County	Delhi	TP	1
	Cumberland, Subd. B	SCM	2
	Lot 39	LOT	3
Carleton County Frontenac County Hants County	Brighton	PAR	4
	Pittsburgh	TP	5
	West Hants	MD	6
Division No. 1 Lunenburg County Peterborough County	St. John's Metropolitan Area	T	7
	Chester	MD	8
	Ennismore	TP	9
Guysborough County Division No. 11 Central Okanagan Regional District	St. Mary's	MD	10
	Wetaskiwin County No. 10	CM	11
	Central Okanagan, Subd. A	SRD	12
Central Okanagan Regional District Division No. 11 Central Okanagan Regional District	Central Okanagan, Subd. A	SRD	13
	Strathcona County No. 20	CM	14
	Duck Lake 7	R	15
Cariboo Regional District Niagara Regional Municipality Division No. 8	Cariboo, Subd. A	SRD	16
	Wainfleet	TP	17
	Division No. 8, Subd. L	SUN	18
Central Kootenay Regional District Queens County Queens County	Central Kootenay, Subd. B	SRD	19
	Winsloe	COM	20
	Lot 33	LOT	21
Division No. 7 Mount Haddington Regional District Division No. 9	Division No. 7, Subd. E	SUN	22
	Mount Haddington, Subd. B	SRD	23
	Woody Point	COM	24
Waterloo Regional Municipality Division No. 4 Huron County	Woolwich	TP	25
	Division No. 4, Subd. E	SUN	26
	McKillop	TP	27
Queens County Perry Sound District Northumberland County	Petersville	PAR	28
	Ryerson	TP	29
	Alnwick	PAR	30
Bulkley-Nechako Regional District Division No. 9 Colchester County	Bulkley-Nechako, Subd. C	SRD	31
	Clearwater No. 99	MD	32
	Colchester, Subd. C	SCM	33
Division No. 19 East Kootenay Regional District Division No. 14	Improvement District No. 20	ID	34
	East Kootenay, Subd. B	SRD	35
	Improvement District No. 14	ID	36
Cariboo Regional District Division No. 18 Sudbury District	Cariboo, Subd. A	SRD	37
	Division No. 18, Unorganized	UNO	38
	Sudbury, Unorganized, South Part	UNO	39
Oxford County Halifax County Peace River-Liard Regional District	Blandford-Blenheim	TP	40
	Halifax, Subd. E	SCM	41
	Peace River-Liard, Subd. B	SRD	42
Division No. 1 Queens County	Estevan No. 5	RM	43
	Lot 62	LOT	44
		LOT	45
Saint John County Westmorland County Division No. 6	Saint Martins	PAR	46
	Sackville	PAR	47
	Division No. 6, Subd. C	SUN	48
Division No. 11 Division No. 11 Prince County	Parkland County No. 31	CM	49
	Parkland County No. 31	CM	50
	Lot 11	LOT	51
Pictou County Hamilton-Hantworth Regional Municipality Pictou County	Pictou, Subd. C	SCM	52
	Glenbrook	TP	53
	Pictou, Subd. C	SCM	54
Victoria County Grey County Middlesex County	Manvers	TP	55
	Sydenham	TP	56
	Mosa	TP	57

Table 1. Unincorporated Places in Alphabetical Order, Showing Population and Location, for Canada, 1986.

(Based on 100% Data)

No.	Unincorporated Place Localité non constituée	Province	Population
1	Woodham	Ontario	96
2	Woodhouse	Alberta	8
3	Woodington	Ontario	55
4	Woodland Acres	Alberta	45
5	Woodland Acres	Alberta	94
6	Woodland Acres	Ontario	425
7	Woodland Beach	Ontario	325
8	Woodland Downs	Alberta	25
9	Woodland Estates	Alberta	36
10	Woodland Hills	Alberta	89
11	Woodland Park	Alberta	75
12	Woodland Park	Alberta	77
13	Woodland Park	Alberta	212
14	Woodlands	Manitoba	213
15	Woodlands	New Brunswick - Nouveau-Brunswick	78
16	Woodlands Trailer Park	Manitoba	27
17	Woodlawn	Ontario	262
18	Woodlawn Park	Ontario	25
19	Woodmans Point	New Brunswick - Nouveau-Brunswick	83
20	Woodridge	Alberta	84
21	Woodridge	Manitoba	202
22	Woodridge Court	Ontario	66
23	Woodridge Estates	Alberta	23
24	Woodridge Heights	Alberta	13
25	Woods Bay	Ontario	11
26	Woodsdale	British Columbia - Colombie-Britannique	491
27	Woodsdale	New Brunswick - Nouveau-Brunswick	111
28	Woodside	New Brunswick - Nouveau-Brunswick	31
29	Woodside	Nova Scotia - Nouvelle-Écosse	86
30	Woodstock	Nova Scotia - Nouvelle-Écosse	38
31	Woodstock	Prince Edward Island - Île-du-Prince-Édouard	98
32	Woodvale	Prince Edward Island - Île-du-Prince-Édouard	50
33	Woodvale Park	Alberta	95
34	Woodview	Ontario	177
35	Woodville	New Brunswick - Nouveau-Brunswick	135
36	Woodville	Newfoundland - Terre-Neuve	145
37	Woodville	Nova Scotia - Nouvelle-Écosse	87
38	Woodville	Nova Scotia - Nouvelle-Écosse	270
39	Woodville	Ontario	17
40	Woodville Estates	Alberta	75
41	Woodville Mills	Prince Edward Island - Île-du-Prince-Édouard	21
42	Woodwards Cove	New Brunswick - Nouveau-Brunswick	177
43	Woodworth Road	Nova Scotia - Nouvelle-Écosse	70
44	Woody Nook	Alberta	25
45	Woody Point	Newfoundland - Terre-Neuve	246
46	Wooler	Ontario	322
47	Woolford	Alberta	13
48	Worsley	Alberta	51
49	Woss Lake	British Columbia - Colombie-Britannique	469
50	Wostok	Alberta	15
51	Wreck Cove	Nova Scotia - Nouvelle-Écosse	58
52	Wrentham	Alberta	64
53	Wroxeter	Ontario	317
54	Wycliffe	British Columbia - Colombie-Britannique	100
55	Wycliffe Trailer Court	British Columbia - Colombie-Britannique	71
56	Wyebridge	Ontario	185
57	Wyecliff	Alberta	339

< In - Dans
= See - Voir

Tableau 1. Localités non constituées en ordre alphabétique selon la population et la localisation, Canada, 1986.

(Basé sur les données intégrales)

Census Division Division de recensement	Census Subdivision Subdivision de recensement	CSD Type - Genre de SDR	N°
Perth County Division No. 3 Muskoka District Municipality	Blanshard	TP	1
	Willow Creek No. 26	MD	2
	Muskoka Lakes	TP	3
Division No. 11 Division No. 19 Peterborough County	Parkland County No. 31	CM	4
	Grande Prairie County No. 1	CM	5
	Smith	TP	6
Simcoe County Division No. 11 Division No. 6	Tiny	TP	7
	Strathcona County No. 20	CM	8
	Foothills No. 31	MD	9
Division No. 8 Division No. 8 Division No. 11	Red Deer County No. 23	CM	10
	Ponoka County No. 3	CM	11
	Strathcona County No. 20	CM	12
Division No. 11 Division No. 14 York County	Parkland County No. 31	CM	13
	Woodlands	RM	14
	Douglas	PAR	15
Division No. 14 Ottawa-Carleton Regional Municipality Haldimand-Norfolk Regional Municipality	Woodlands	RM	16
	West Carleton	TP	17
	Nanticoke	C	18
Kings County Division No. 11 Division No. 1	Westfield	PAR	19
	Parkland County No. 31	CM	20
	Piney	LGD	21
Leeds and Grenville United Counties Division No. 11 Division No. 10	Elizabethtown	TP	22
	Sturgeon No. 90	MD	23
	Camrose County No. 22	CM	24
Perry Sound District Central Okanagan Regional District Sunbury County	The Archipelago	TP	25
	Central Okanagan, Subd. A	SRD	26
	Burton	PAR	27
Westmorland County Kings County Yarmouth County	Botsford	PAR	28
	Kings, Subd. B	SCM	29
	Yarmouth	MD	30
Prince County Prince County Division No. 11	Lot 6	LOT	31
	Lot 3	LOT	32
	Leduc County No. 25	CM	33
Peterborough County Madawaska County Division No. 4	Burleigh and Anstruther	TP	34
	Saint-André	PAR	35
	Division No. 4, Subd. A	SUN	36
Hants County Kings County Prince Edward County	West Hants	MD	37
	Kings, Subd. A	SCM	38
	Sophiasburgh	TP	39
Division No. 11 Kings County Charlotte County	Strathcona County No. 20	CM	40
	Lot 54	LOT	41
	Grand Manan	PAR	42
Kings County Division No. 8 Division No. 9	Kings, Subd. A	SCM	43
	Lacombe County No. 14	CM	44
	Woody Point	COM	45
Northumberland County Division No. 3 Division No. 17	Murray	TP	46
	Cardston No. 6	MD	47
	Improvement District No. 21	ID	48
Mount Waddington Regional District Division No. 10 Victoria County	Mount Waddington, Subd. B	SRD	49
	Lamont County No. 30	CM	50
	Victoria, Subd. A	SCM	51
Division No. 2 Huron County East Kootenay Regional District	Warner County No. 5	CM	52
	Howick	TP	53
	East Kootenay, Subd. B	SRD	54
East Kootenay Regional District Simcoe County Division No. 11	East Kootenay, Subd. B	SRD	55
	Tiny	TP	56
	Strathcona County No. 20	CM	57

Table 1. Unincorporated Places in Alphabetical Order, Showing Population and Location, for Canada, 1986.

(Based on 100% Data)


No.	Unincorporated Place Localité non constituée	Province	Population
1	Hyecombe	Ontario	65
2	Hyeknot Village	Alberta	75
3	Hyevale	Ontario	167
4	Hymark	Saskatchewan	198
5	Hynndel	British Columbia - Colombie-Britannique	723
6	Hyse	Ontario	53
7	Hyses Corner	Nova Scotia - Nouvelle-Écosse	42
8	Y.D. Estates	British Columbia - Colombie-Britannique	12
9	Yahk	British Columbia - Colombie-Britannique	169
10	Yale	British Columbia - Colombie-Britannique	185
11	Yankee Line	Nova Scotia - Nouvelle-Écosse	38
12	Yankeetown	Nova Scotia - Nouvelle-Écosse	112
13	Yarker	Ontario	302
14	Yarmouth Centre	Ontario	79
15	Yatton	Ontario	43
16	Yearly	Ontario	16
17	Yellow Point	British Columbia - Colombie-Britannique	797
18	Yelverton	Ontario	31
19	Ymir	British Columbia - Colombie-Britannique	279
20	Yoho	New Brunswick - Nouveau-Brunswick	65
21	York	Ontario	138
22	York	Prince Edward Island - Île-du-Prince-Édouard	299
23	York Mills	New Brunswick - Nouveau-Brunswick	121
24	York Point	Prince Edward Island - Île-du-Prince-Édouard	159
25	York Settlement	Nova Scotia - Nouvelle-Écosse	20
26	York Subdivision	British Columbia - Colombie-Britannique	188
27	Yorkdale Estates	Prince Edward Island - Île-du-Prince-Édouard	53
28	Yorkton (Airport)	Saskatchewan	169
29	Youbou	British Columbia - Colombie-Britannique	801
30	Young Point	Manitoba	25
31	Young Ridge	New Brunswick - Nouveau-Brunswick	114
32	Young's Cove	Ontario	24
33	Young's Point	Ontario	312
34	Youngs Cove	New Brunswick - Nouveau-Brunswick	60
35	Youngs Cove	Nova Scotia - Nouvelle-Écosse	174
36	Youngs Cove Road	New Brunswick - Nouveau-Brunswick	57
37	Youngstown	Ontario	228
38	Zama City	Alberta	178
39	Zealand	New Brunswick - Nouveau-Brunswick	716
40	Zenda	Ontario	32
41	Zepf's Subdivision	Ontario	67
42	Zephyr	Ontario	360
43	Zhoda	Manitoba	15
44	Zion	Ontario	21
45	Zionville	New Brunswick - Nouveau-Brunswick	82
46	7 Isles Trailer Court	British Columbia - Colombie-Britannique	16

< In - Dans
= See - Voir

Tableau 1. Localités non constituées en ordre alphabétique selon la population et la localisation, Canada, 1986.

(Basé sur les données intégrales)


Census Division - Division de recensement	Census Subdivision - Subdivision de recensement	CSD Type - Genre de SDR	N°
Haldimand-Norfolk Regional Municipality Division No. 11 Simcoe County	Norfolk	TP	1
	Strathcona County No. 20	CM	2
	Tiny	TP	3
Division No. 8 Central Kootenay Regional District Nipissing District	Swift Current No. 137	RM	4
	Central Kootenay, Subd. C	SRD	5
	Nipissing, Unorganized, North Part	UNO	6
Halifax County Thompson-Nicola Regional District Central Kootenay Regional District	Halifax, Subd. E	SCM	7
	Thompson-Nicola, Subd. D	SRD	8
	Central Kootenay, Subd. C	SRD	9
Fraser-Cheam Regional District Victoria County Halifax County	Fraser-Cheam, Subd. A	SRD	10
	Victoria, Subd. B	SCM	11
	Halifax, Subd. C	SCM	12
Lennox and Addington County Elgin County Wellington County	Camden East	TP	13
	Yarmouth	TP	14
	Peel	TP	15
Muskoka District Municipality Cowichan Valley Regional District Victoria County	Huntsville	T	16
	Cowichan Valley, Subd. B	SRD	17
	Manvers	TP	18
Central Kootenay Regional District York County Northumberland County	Central Kootenay, Subd. B	SRD	19
	Kingsclear	PAR	20
	Murray	TP	21
Queens County York County Queens County	Lot 34	LOT	22
	Manners Sutton	PAR	23
	North River	COM	24
Cumberland County Comox-Strathcona Regional District Queens County	Cumberland, Subd. A	SCM	25
	Comox-Strathcona, Subd. B	SRD	26
	Lot 34	LOT	27
Division No. 9 Cowichan Valley Regional District Division No. 21	Orkney No. 244	RM	28
	Cowichan Valley, Subd. A	SRD	29
	Consol (Carrot Valley)	LGD	30
Northumberland County Peterborough County Peterborough County	Rogersville	PAR	31
	Ennismore	TP	32
	Smith	TP	33
Queens County Annapolis County Queens County	Waterborough	PAR	34
	Annapolis, Subd. A	SCM	35
	Johnston	PAR	36
Peterborough County Division No. 17 York County	Ennismore	TP	37
	Improvement District No. 23	ID	38
	Bright	PAR	39
Oxford County Bruce County Durham Regional Municipality	Norwich	TP	40
	Bruce	TP	41
	Uxbridge	TP	42
Division No. 2 Northumberland County York County	La Broquerie	RM	43
	Hope	TP	44
	Saint Marys	PAR	45
Sunshine Coast Regional District	Sunshine Coast, Subd. A	SRD	46



REFERENCE MATERIAL

IN

ENGLISH



DEFINITIONS

CENSUS DIVISION (CD)

Refers to the general term applying to census divisions, counties, regional districts, regional municipalities and five other types of geographic areas made up of groups of census subdivisions.

In Newfoundland, Manitoba, Saskatchewan and Alberta, provincial law does not provide for geographic areas which are intermediate between the census subdivision and the province. Therefore, census divisions have been created by Statistics Canada in co-operation with the provinces. In all other provinces, the different types of census divisions and their limits are established by provincial law.

CENSUS SUBDIVISION (CSD)

Refers to the general term applying to municipalities, Indian reserves, Indian settlements and unorganized territories.

In Newfoundland, Nova Scotia and British Columbia, the term also describes geostatistical areas that have been created by Statistics Canada in co-operation with the provinces as equivalents for municipalities.

CENSUS SUBDIVISION TYPE

Census subdivisions are classified into various types, according to official designations adopted by provincial or federal authorities. With the exception of unorganized territories, Indian reserves and Indian settlements, hamlets in the Northwest Territories and settlements in the Yukon Territory, the type indicates the municipal status of a CSD. The following list indicates the abbreviations used for the most common CSD types:

BOR	Borough
C	City - Cité
CM	County (Municipality)
COM	Community
CT	Canton (Municipalité de)
CU	Cantons unis (Municipalité de)
DM	District (Municipality)
HAM	Hamlet
ID	Improvement District
LGD	Local Government District
LOT	Township and Royalty

MD	Municipal District
NH	Northern Hamlet
NV	Northern Village
P	Paroisse (Municipalité de)
PAR	Parish
R	Indian Reserve - Réserve indienne
RM	Rural Municipality
RV	Resort Village
SA	Special Area
SCM	Subdivision of County Municipality
SD	Sans désignation (Municipalité)
S-E	Indian Settlement - Établissement indien
SET	Settlement
SRD	Subdivision of Regional District
SUN	Subdivision of Unorganized
SV	Summer Village
T	Town
TP	Township
UNO	Unorganized - Non organisé
V	Ville
VC	Village Cri
VK	Village Naskapi
VL	Village
VN	Village Nordique

ENUMERATION AREA (EA)

Refers to the area usually canvassed by one Census Representative. It is defined according to the following criteria: (1) Households - the number of households in an enumeration area generally varies between a maximum of 375 households in large urban areas to a minimum of 125 in rural areas; (2) Limits - an enumeration area, being the building block of all geostatistical areas, never cuts across any geographic area recognized by the census. Moreover, enumeration area boundaries are defined such that the Census Representative will be able to locate them with as little difficulty as possible, for example, streets, roads, railways, rivers and lakes. Enumeration areas are normally the smallest geographic unit for which census data are available.

GEOSTATISTICAL AREA

Refers to geographic areas delineated or employed for the tabulation and dissemination of census data. This term applies to provinces and territories, census divisions, census subdivisions, census consolidated subdivisions, census metropolitan areas, census agglomerations, primary census metropolitan areas, primary census agglomerations, census tracts, provincial census tracts, urban areas, federal electoral districts and enumeration areas.

PROVINCE

Refers to the major political division of Canada. From a statistical point of view, it is a basic unit for which data are tabulated and cross-classified. In census publications, provincial tables include the Yukon Territory and the Northwest Territories.

UNINCORPORATED PLACE

Refers to any cluster of five or more permanently occupied dwellings, in rural areas, locally known by a specific name but not having a local government or legal limits. Unincorporated places are not reported if located in areas defined by the census as being urban.

URBAN AREA

Refers to a continuously built-up area having a population concentration of 1,000 or more and a population density of 400 or more per square kilometre, based on the previous census. To be considered as continuous, the built-up area must not have a discontinuity exceeding two kilometres.

In addition to the above, many other commercial, industrial and institutional land uses may be considered as urban even though they do not meet the population and density requirements. Examples include commercial and industrial areas, railway yards, airports, parks, golf courses, cemeteries, etc.

DATA QUALITY

GENERAL

The 1986 Census was a large and complex undertaking and, while considerable effort was taken to ensure high standards throughout all collection and processing operations, the resulting estimates are inevitably subject to a certain degree of error. Users of census data should be aware such error exists, and have some appreciation of its main components, so that they can assess the usefulness of census data for their purposes and the risks involved in basing conclusions or decisions on these data.

Errors can arise at virtually every stage of the census process from the preparation of materials, through the listing of dwellings and data collection to processing. Some errors occur more or less at random, and when the individual responses are aggregated for a sufficiently large group, such

errors tend to cancel out. For errors of this nature, the larger the group, the more accurate the corresponding estimate. It is for this reason that users are advised to be cautious when using small estimates. There are some errors, however, which occur more systematically, and which result in "biased" estimates. Because the bias from such errors is persistent no matter how large the group for which responses are aggregated, and because bias is particularly difficult to measure, systematic errors are a more serious problem for most data users than the random errors referred to previously.

For census data in general, the principal types of error are as follows:

- **coverage errors**, which occur when dwellings and/or individuals are missed, incorrectly included or double counted;
- **non-response errors**, which result from the fact that responses cannot be obtained from a small number of households and/or individuals, because of extended absence or some other reason;
- **response errors**, which occur when the respondent, or sometimes the Census Representative, misunderstands a census question, and records an incorrect response;
- **processing errors**, which can occur at various steps including: **data capture**, when responses are transferred from the census questionnaire to computer tapes by key-punch operators; **coding**, when "write-in" or verbal responses are transformed into numerical codes by clerks; and **imputation**, when a "valid", but not necessarily correct, response is inserted into a record by the computer to replace missing or "invalid" data ("valid" and "invalid" referring to whether or not the response is consistent with other information on the record);
- **sampling errors**, which apply only to the supplementary questions on the "long form" asked of a one-fifth sample of households, and which arise from the fact that the results for these questions, when weighted up to represent the whole population, inevitably differ somewhat from the results which would have been obtained if these questions had been asked of all households.

The above types of error each have both random and systematic components. Usually, however, the systematic component of sampling error is very small in relation to its random component. For the

other non-sampling errors, both random and systematic components may be significant.

COVERAGE ERRORS

Since the data contained in this publication do not involve the supplementary questions on the "long form", they are not subject to any sampling error. Of the non-sampling errors described above, by far the most important as far as the data in this report are concerned are coverage errors.

The population and dwelling counts, while final, are still subject to some degree of error resulting from dwellings or persons being missed, incorrectly included in the census or double counted.

Missed dwellings or persons result in **undercoverage**. Dwellings can be missed because of misunderstanding of enumeration area (EA) boundaries, or because dwellings are hidden or appear uninhabitable. Persons can be missed because their dwelling is missed or classified as vacant or because household members temporarily away from the dwelling are omitted. Some individuals may be missed because they have no usual residence and did not spend census night in any dwelling.

Dwellings or persons that are incorrectly included or double counted result in **overcoverage**. Overcoverage of dwellings can occur when structures unfit for habitation are listed as dwellings, or when units which do not meet the census definition of a dwelling are listed separately, instead of being treated as part of a larger dwelling. Double counting of dwellings can occur, for example, because of ambiguity over EA boundaries. Persons can be double counted because their dwelling is double counted or because the guidelines on whom to include on the questionnaire have been misunderstood. Occasionally, someone who is not a Canadian resident may, incorrectly, be enumerated in the census. On average, overcoverage is less likely to occur than undercoverage and, as a result, counts of dwellings and persons are likely to be slightly underestimated.

In 1986, four studies were undertaken to measure different aspects of coverage error. First, a sample of dwellings listed as vacant were revisited to verify that they really were vacant on Census Day. Adjustments have been made to the final census counts for households missed because their dwelling was incorrectly classified as vacant. Secondly, a sample of persons enumerated as temporary residents was selected to verify whether or not they were enumerated at their usual place

of residence. Again, adjustments have been made to final census counts to compensate for persons missed because they were temporarily absent from their usual place of residence. Despite these adjustments, the final counts are still subject to some undercoverage. For Canada as a whole and for each province, the magnitude of this residual undercoverage in the 1986 Census is being measured by means of a special study known as the Reverse Record Check. The results of this study were not available at the time this publication was produced, but similar studies conducted during previous censuses indicate an overall undercoverage rate of approximately 2% for both persons and households. Undercoverage tends to be higher for certain segments of the population such as young adult males and recent immigrants. Undercoverage is offset to some degree by overcoverage errors, and in 1986 for the first time a special study was carried out to investigate overcoverage errors. Again, results were not available at the time this publication was produced.

For further information on coverage and other errors in census data, contact Social Survey Methods Division at Statistics Canada, Ottawa, Canada K1A 0T6 (613) 951-6932.

SPECIAL NOTES

INCOMPLETELY ENUMERATED INDIAN RESERVES AND INDIAN SETTLEMENTS

On some Indian reserves and Indian settlements in the 1986 Census, enumeration was not permitted or was interrupted before it could be completed. Certain Indian reserves and settlements are therefore footnoted in the tables as being incompletely enumerated.

Data for 1986 are not available for the incompletely enumerated reserves and settlements and are not included in subprovincial aggregations. Therefore, data for geographic areas containing one or more of these reserves or settlements are footnoted accordingly. Because of the missing data, users are cautioned that for affected geographic areas, comparisons (e.g., percentage change) between 1981 and 1986 are not exact. While for higher level geographic areas (Canada, provinces, census metropolitan areas and census agglomerations) the impact of the missing data is very small, the impact can increase for smaller areas containing a larger proportion of affected reserves and settlements.

While it is not possible to estimate the population of each incompletely enumerated reserve,

estimates of population and occupied private dwellings have been made for the total number of incompletely enumerated Indian reserves and settlements in each province. (See Appendix 1.)

It should be noted that for all tables that show data for subprovincial areas, the totals shown for 1986 for Canada and the provinces are the sums of the 1986 Census counts for the subprovincial areas and

therefore do not include the estimates of the missed population and dwellings.


A list of incompletely enumerated Indian reserves and Indian settlements is shown in Appendix 2 together with the province, census division and, where applicable, the census metropolitan area or census agglomeration (CMA/CA) in which each is located.

Appendix 1

Population and Occupied Private Dwellings, Showing Estimates for Incompletely Enumerated Indian Reserves and Indian Settlements, for Canada, Provinces and Territories, 1986

	Excluding incom- pletely enumerated Indian reserves and Indian settlements		Estimates for incom- pletely enumerated Indian reserves and Indian settlements		Including estimates on incompletely enumerated Indian reserves and Indian settlements	
	Popula- tion	Occupied private dwellings (1)	Popula- tion	Occupied private dwellings (1)	Popula- tion	Occupied private dwellings (1)
CANADA	25,309,331	9,046,933	44,733	10,600	25,354,064	9,057,533
Newfoundland	568,349	159,917	-	-	568,349	159,917
Prince Edward Island	126,646	40,872	-	-	126,646	40,872
Nova Scotia	873,176	297,224	23	6	873,199	297,230
New Brunswick	709,442	232,701	980	271	710,422	232,972
Quebec	6,532,461	2,370,889	7,815	1,582	6,540,276	2,372,471
Ontario	9,101,694	3,243,752	11,821	3,112	9,113,515	3,246,864
Manitoba	1,063,016	384,324	8,216	1,673	1,071,232	385,997
Saskatchewan	1,009,613	360,467	585	123	1,010,198	360,590
Alberta	2,365,825	840,527	9,453	1,949	2,375,278	842,476
British Columbia	2,883,367	1,094,217	5,840	1,884	2,889,207	1,096,101
Yukon Territory	23,504	8,143	-	-	23,504	8,143
Northwest Territories	52,238	13,900	-	-	52,238	13,900

(1) Includes all private dwellings occupied by usual residents as well as private dwellings occupied solely by foreign and/or temporary residents.



APPENDIX 2. Incompletely Enumerated Indian Reserves and Indian Settlements

CANADA

Name	Type	Province	Census Division	CMA/CA
Akwesasne 15	R	Quebec	Huntingdon	
Akwesasne 59	R	Ontario	Stormont - Dundas and Glengarry United Counties	Cornwall
Alexander 134	R	Alberta	Division No. 11	Edmonton
Alkali Lake 1	R	B.C.	Cariboo Regional District	Williams Lake
Andy Cahoose Meadow 16	R	B.C.	Cariboo Regional District	
Attawapiskat 91A	R	Ontario	Kenora District	
Baezaeko River 25	R	B.C.	Cariboo Regional District	Quesnel
Bear Island 1	R	Ontario	Nipissing District	
Bearskin Lake	R	Ontario	Kenora District	
Beaver Lake 131	R	Alberta	Division No. 16	Fort McMurray
Becher Bay 1	R	B.C.	Capital Regional District	Victoria
Becher Bay 2	R	B.C.	Capital Regional District	Victoria
Big Trout Lake	R	Ontario	Kenora District	
Bridge River 1	R	B.C.	Squamish-Lillooet Regional District	
Burnt Church 14	R	N.B.	Northumberland County	
Canoe Creek 1	R	B.C.	Thompson-Nicola Regional District	
Cayoosh Creek 1	R	B.C.	Squamish-Lillooet Regional District	
Chilhil 6	R	B.C.	Squamish-Lillooet Regional District	
Cold Lake 149	R	Alberta	Division No. 12	
Cold Lake 149A	R	Alberta	Division No. 12	
Cold Lake 149B	R	Alberta	Division No. 12	
Crane River 51	R	Manitoba	Division No. 19	
Dakota Plains 6A	R	Manitoba	Division No. 9	
Dakota Tipi 1	R	Manitoba	Division No. 9	
Dauphin River 48A	R	Manitoba	Division No. 19	
Deer Lake	S-E	Ontario	Kenora District	
Dog Creek 1	R	B.C.	Cariboo Regional District	Williams Lake
Ebb and Flow 52	R	Manitoba	Division No. 17	
Enderby 2	R	B.C.	North Okanagan Regional District	
Ermineskin 138	R	Alberta	Division No. 11	
Esquimalt	R	B.C.	Capital Regional District	Victoria
Factory Island 1	R	Ontario	Cochrane District	
Fort Albany (Part) 67	R	Ontario	Kenora District	
Fort Albany (Part) 67	R	Ontario	Cochrane District	
Fort Alexander 3	R	Manitoba	Division No. 19	
Fort Hope 64	R	Ontario	Kenora District	
Fountain 1	R	B.C.	Squamish-Lillooet Regional District	
Fountain 3	R	B.C.	Squamish-Lillooet Regional District	

APPENDIX 2. Incompletely Enumerated Indian Reserves and Indian Settlements

CANADA

Name	Type	Province	Census Division	CMA/CA
Fountain 11	R	B.C.	Squamish-Lillooet Regional District	
Gibson 31	R	Ontario	Muskoka District Municipality	
Goulais Bay 15A	R	Ontario	Algoma District	
Heart Lake 167	R	Alberta	Division No. 16	Fort McMurray
Jackhead 43	R	Manitoba	Division No. 19	
Johny Sticks 2	R	B.C.	Cariboo Regional District	Williams Lake
Kahnawake 14	R	Quebec	Laprairie	Montréal
Kamloops 1	R	B.C.	Thompson-Nicola Regional District	Kamloops
Kasabonika Lake	R	Ontario	Kenora District	
Katit 1	R	B.C.	Central Coast Regional District	
Keeseekoose 66	R	Saskatchewan	Division No. 9	
Kettle Point 44	R	Ontario	Lambton County	
Kingfisher 1	R	Ontario	Kenora District	
Kingsclear 6	R	N.B.	York County	Fredericton
Kushya Creek 7	R	B.C.	Cariboo Regional District	Quesnel
Lac-Rapide	R	Quebec	Pontiac	
Lansdowne House	S-E	Ontario	Kenora District	
Lillooet 1	R	B.C.	Squamish-Lillooet Regional District	
Little Black Bear 84	R	Saskatchewan	Division No. 6	
Lizard Point 62	R	Manitoba	Division No. 16	
Long Plain (Part) 6	R	Manitoba	Division No. 9	
Long Plain (Part) 6	R	Manitoba	Division No. 8	
Louis Creek 4	R	B.C.	Thompson-Nicola Regional District	
Louis Squinas Ranch 14	R	B.C.	Cariboo Regional District	
Malahat 11	R	B.C.	Cowichan Valley Regional District	
Marble Canyon 3	R	B.C.	Thompson-Nicola Regional District	
Mayne Island 6	R	B.C.	Capital Regional District	
Mission 5	R	B.C.	Squamish-Lillooet Regional District	
Montana 139	R	Alberta	Division No. 8	
Mount Currie 1	R	B.C.	Squamish-Lillooet Regional District	
Mount Currie 2	R	B.C.	Squamish-Lillooet Regional District	
Mount Currie 8	R	B.C.	Squamish-Lillooet Regional District	
Mount Currie 10	R	B.C.	Squamish-Lillooet Regional District	
Muskrat Dam Lake	R	Ontario	Kenora District	
Nazco 20	R	B.C.	Cariboo Regional District	Quesnel

APPENDIX 2. Incompletely Enumerated Indian Reserves and Indian Settlements

CANADA

Name	Type	Province	Census Division	CMA/CA
Necait 6	R	B.C.	Squamish-Lillooet Regional District	
Nekalliston 2	R	B.C.	Thompson-Nicola Regional District	
Neskainlith 1	R	B.C.	Thompson-Nicola Regional District	
Neskainlith 2	R	B.C.	Thompson-Nicola Regional District	
Nesuch 3	R	B.C.	Squamish-Lillooet Regional District	
North Thompson 1	R	B.C.	Thompson-Nicola Regional District	
Oka 16	R	Quebec	Deux-Montagnes	Montréal
Okanese 82	R	Saskatchewan	Division No. 6	
Oneida 41	R	Ontario	Middlesex County	
Pashilqua 2	R	B.C.	Squamish-Lillooet Regional District	
Pavilion 1	R	B.C.	Squamish-Lillooet Regional District	
Peguis 1B	R	Manitoba	Division No. 19	
Peigan 147	R	Alberta	Division No. 3	
Pigeon Lake 138A	R	Alberta	Division No. 11	
Pine Creek 66A	R	Manitoba	Division No. 19	
Rankin Location 15D	R	Ontario	Algoma District	Sault Ste. Marie
Rolling River 67	R	Manitoba	Division No. 15	
Roseau Rapids 2A	R	Manitoba	Division No. 2	
Roseau River 2	R	Manitoba	Division No. 2	
Sachigo Lake 1	R	Ontario	Kenora District	
Sachigo Lake 2	R	Ontario	Kenora District	
Sahhaltkum 4	R	B.C.	Thompson-Nicola Regional District	
Salmon River Meadow 7	R	B.C.	Cariboo Regional District	
Salmon River 1	R	B.C.	Columbia-Shuswap Regional District	
Samson 137	R	Alberta	Division No. 8	
Samson 137A	R	Alberta	Division No. 8	
Sandy Bay 5	R	Manitoba	Division No. 8	
Sandy Lake 88	R	Ontario	Kenora District	
Sarcee 145	R	Alberta	Division No. 6	Calgary
Saugeen 29	R	Ontario	Bruce County	
Seine River 23A	R	Ontario	Rainy River District	
Seton Lake 5A	R	B.C.	Squamish-Lillooet Regional District	
Sheguiandah 24	R	Ontario	Manitoulin District	
Skeetchestn	R	B.C.	Thompson-Nicola Regional District	

APPENDIX 2. Incompletely Enumerated Indian Reserves and Indian Settlements

CANADA

Name	Type	Province	Census Division	CMA/CA
Slosh 1	R	B.C.	Squamish-Lillooet Regional District	
Sooke 1	R	B.C.	Capital Regional District	Victoria
South Saanich 1	R	B.C.	Capital Regional District	Victoria
Squaam 2	R	B.C.	Thompson-Nicola Regional District	
Squinas 2	R	B.C.	Cariboo Regional District	
Star Blanket 83	R	Saskatchewan	Division No. 6	
Stoney 142, 143, 144	R	Alberta	Division No. 15	
Sucker Creek 23	R	Ontario	Manitoulin District	
Sundayman's Meadow 3	R	B.C.	Cariboo Regional District	Quesnel
Switsemalph 3	R	B.C.	Columbia-Shuswap Regional District	
Switsemalph 6	R	B.C.	Columbia-Shuswap Regional District	
Switsemalph 7	R	B.C.	Columbia-Shuswap Regional District	
Tatelkus Lake 28	R	B.C.	Cariboo Regional District	Quesnel
Thomas Squinas Ranch 2A	R	B.C.	Cariboo Regional District	
Towdystan Lake 3	R	B.C.	Cariboo Regional District	
Towinock 2	R	B.C.	Squamish-Lillooet Regional District	
Trout Lake Alec 16	R	B.C.	Cariboo Regional District	Quesnel
Tzetzzi Lake 11	R	B.C.	Cariboo Regional District	
Ulkatcho 13	R	B.C.	Cariboo Regional District	
Union Bay 4	R	B.C.	Capital Regional District	Victoria
Wapekeka 2	R	Ontario	Kenora District	
Weagamow Lake 87	R	Ontario	Kenora District	
Whispering Pines 4	R	B.C.	Thompson-Nicola Regional District	
White Fish Lake 128	R	Alberta	Division No. 12	
Whitefish River (Part) 4	R	Ontario	Manitoulin District	
Whitefish River (Part) 4	R	Ontario	Sudbury District	
Wildcat 12	R	N.S.	Queens County	
Williams Lake 1	R	B.C.	Cariboo Regional District	Williams Lake
Windy Mouth 7	R	B.C.	Cariboo Regional District	Williams Lake

ACCESSIBLE FROM COAST TO COAST

Statistics Canada's regional reference centres provide a full range of the census products and services. Each reference centre is equipped with a library and a sales counter where users can consult or purchase census publications, microcomputer diskettes, microfiche, maps and more. Each centre has facilities to retrieve information from Statistics Canada's computerized data retrieval systems - CANSIM and TELICHART. A telephone inquiry service is also available with toll-free numbers for regional clients outside local calling areas. Many other services - from seminars to consultations - are offered. Call or write your regional reference centre for information.

NEWFOUNDLAND AND LABRADOR

Advisory Services
 Statistics Canada
 3rd Floor, Viking Building
 Crosbie Road
 St. John's, Newfoundland A1B 3P2
 Local calls: 709-772-4073
 Toll-free service: 1-800-563-4255

MARITIME PROVINCES

Advisory Services
 Statistics Canada
 North American Life Centre
 1770 Market Street
 Halifax, Nova Scotia B3J 3M3
 Local calls: 902-426-5331
 Toll-free service: 1-800-565-7192

QUEBEC

Advisory Services
 Statistics Canada
 Guy Favreau Complex
 200 Dorchester Blvd. W.
 Suite 412, East Tower
 Montréal, Quebec H2Z 1X4
 Local calls: 514-283-5725
 Toll-free service: 1-800-361-2831

NATIONAL CAPITAL REGION

Central Inquiries Service
 Statistics Canada
 Lobby, R.H. Coats Building
 Tunney's Pasture
 Ottawa, Ontario K1A 0T6
 Local calls: 613-951-8116
 If outside the local calling area, please dial the toll-free number for your province.

ONTARIO

Advisory Services
 Statistics Canada
 10th Floor, Arthur Meighen Building
 25 St. Clair Avenue East
 Toronto, Ontario M4T 1M4
 Local calls: 416-973-6586
 Toll-free service: 1-800-268-1151

NIPISSING REGION

Advisory Services
 Statistics Canada
 Civic Administration Centre
 225 Holditch Street
 Sturgeon Falls, Ontario P0H 2G0

Local calls: 705-753-4888

If outside the local calling area, please dial the toll-free number given above for Ontario residents.

MANITOBA

Advisory Services
 Statistics Canada
 6th Floor, General Post Office Building
 266 Graham Avenue
 Winnipeg, Manitoba R3C 0K4
 Local calls: 204-983-4020
 Toll-free service: 1-800-542-3404

SASKATCHEWAN

Advisory Services
 Statistics Canada
 5th Floor, 530 Midtown Centre
 Regina, Saskatchewan S4P 2B6
 Local calls: 306-780-5405
 Toll-free service: 1-800-667-7164

ALBERTA AND NORTHWEST TERRITORIES


Advisory Services
 Statistics Canada
 2nd Floor, Hys Centre
 11010-101 Street
 Edmonton, Alberta T5H 4C5
 Local calls: 403-420-3027
 Toll-free service: 1-800-282-3907
 N.W.T. call collect: 403-420-2011

SOUTHERN ALBERTA (CALGARY)

Advisory Services
 Statistics Canada
 Box 2390, Station M
 Room 245
 220 Fourth Avenue SE
 Calgary, Alberta T2P 3C1
 Local calls: 403-292-6717
 Toll-free service: 1-800-472-9708

BRITISH COLUMBIA AND YUKON

Advisory Services
 Statistics Canada
 Sinclair Centre, Suite 440F
 757 West Hastings Street
 Vancouver, British Columbia V6C 3C9
 Local calls: 604-666-3691
 Toll-free service:
 South and Central B.C.: 1-800-663-1551
 Yukon and Northern B.C.: Zenith 08913



**DOCUMENTS DE RÉFÉRENCE
EN
FRANÇAIS**



DÉFINITIONS

DIVISION DE RECENSEMENT (DR)

Terme générique qui désigne les divisions de recensement, les comtés, les districts régionaux, les municipalités régionales et cinq autres types de régions géographiques formés de groupes de subdivisions de recensement.

Les lois provinciales de Terre-Neuve, du Manitoba, de la Saskatchewan et de l'Alberta ne prévoient pas la création de secteurs géographiques intermédiaires entre la subdivision de recensement et la province. C'est pourquoi les divisions de recensement ont été établies par Statistique Canada en collaboration avec les provinces. Dans toutes les autres provinces, les divers types de divisions de recensement sont définis et délimités par des lois provinciales.

GENRE DE SUBDIVISION DE RECENSEMENT

Les subdivisions de recensement sont classées en divers genres selon les appellations adoptées par les autorités provinciales ou fédérales. À l'exception des territoires non organisés, des réserves indiennes et des établissements indiens, des "hamlets" dans les Territoires du Nord-Ouest et des "settlements" dans le Yukon, le genre de subdivision de recensement indique son statut. Voici la liste des abréviations des genres de subdivisions de recensement les plus courants:

BOR	Borough
C	City - Cité
CM	County (Municipality)
COM	Community
CT	Canton (Municipalité de)
CU	Cantons unis (Municipalité de)
DM	District (Municipality)
HAM	Hamlet
ID	Improvement District
LGD	Local Government District
LOT	Township and Royalty
MD	Municipal District
NH	Northern Hamlet
NV	Northern Village
P	Paroisse (Municipalité de)
PAR	Parish
R	Indian Reserve - Réserve indienne
RM	Rural Municipality
RV	Resort Village
SA	Special Area
SCM	Subdivision of County Municipality
SD	Sans désignation (Municipalité)
S-E	Indian Settlement - Établissement indien

SET	Settlement
SRD	Subdivision of Regional District
SUN	Subdivision of Unorganized
SV	Summer Village
T	Town
TP	Township
UNO	Unorganized - Non organisé
V	Ville
VC	Village Cri
VK	Village Naskapi
VL	Village
VN	Village Nordique

LOCALITÉ NON CONSTITUÉE

Groupe d'au moins cinq logements occupés en permanence, dans une région rurale, connu localement sous un nom précis, mais n'ayant pas d'administration locale ou de limites légales. Les localités non constituées ne sont pas présentées si elles sont situées dans une région définie par le recensement comme étant une région urbaine.

PROVINCE

Principale division politique du Canada. Du point de vue statistique, c'est une unité de base pour laquelle toutes les données sont totalisées et recoupées. Dans les publications du recensement, les tableaux relatifs aux provinces comprennent le Yukon et les Territoires du Nord-Ouest.

RÉGION URBAINE

Région bâtie en continu dont la concentration démographique est de 1,000 habitants ou plus et dont la densité est de 400 habitants ou plus au kilomètre carré, d'après les chiffres de population du recensement précédent. Pour être considérée comme continue, une région bâtie ne doit pas comporter d'espaces libres de plus de deux kilomètres.

Indépendamment des critères qui précèdent, peuvent également être considérés comme faisant partie d'une région urbaine divers terrains utilisés à des fins commerciales, industrielles ou publiques même s'ils ne satisfont pas aux exigences de la population et de la densité. Il s'agit notamment des zones commerciales et industrielles, des gares de triage, des aéroports, des parcs, des terrains de golf, des cimetières, etc.

SECTEUR DE DÉNOMBREMENT (SD)

Unité géographique dénombrée par un recenseur. Elle est définie selon les critères suivants: (1) Ménages - le nombre de ménages dans un secteur

de dénombrement peut varier de 375 (maximum) dans les grandes régions urbaines à 125 (minimum) dans les régions rurales; (2) Limites - un secteur de dénombrement étant l'unité de base de toutes les unités géostatistiques, il ne déborde jamais une unité reconnue par le recensement. Par ailleurs, les limites des secteurs de dénombrement sont définies de manière que le recenseur puisse les repérer sans difficulté (par exemple, rues, chemins, voies ferrées, rivières et lacs). Les secteurs de dénombrement constituent normalement les plus petites unités géographiques pour lesquelles on peut obtenir des données de recensement.

SUBDIVISION DE RECENSEMENT (SDR)

Terme générique qui désigne les municipalités, les réserves indiennes, les établissements indiens et les territoires non organisés.

À Terre-Neuve, en Nouvelle-Écosse et en Colombie-Britannique, l'expression désigne également des unités géostatistiques créées comme équivalents des municipalités et délimitées par Statistique Canada en collaboration avec les provinces.

UNITÉ GÉOSTATISTIQUE

Toute région géographique délimitée ou utilisée pour la totalisation et la diffusion des données du recensement. L'expression englobe les provinces et territoires, les divisions de recensement, les subdivisions de recensement, les subdivisions de recensement unifiées, les régions métropolitaines de recensement, les agglomérations de recensement, les régions métropolitaines de recensement primaires, les agglomérations de recensement primaires, les secteurs de recensement, les secteurs de recensement provinciaux, les régions urbaines, les circonscriptions électorales fédérales et les secteurs de dénombrement.

QUALITÉ DES DONNÉES

GÉNÉRALITÉS

Le recensement de 1986 a été un projet complexe de grande envergure. Même si l'on a déployé des efforts considérables pour maintenir des normes élevées tout au cours des activités de collecte et de traitement, les estimations obtenues sont inévitablement entachées d'erreurs. Les utilisateurs doivent savoir que ces erreurs existent et avoir une idée générale des principales composantes du recensement afin d'être en mesure de déterminer si les données du recensement peuvent leur être

utiles et évaluer les risques que comporte le fait de baser leurs conclusions ou leurs décisions sur ces données.

Des erreurs peuvent se produire pratiquement à toutes les étapes du recensement, allant de la préparation des documents au traitement des données, en passant par l'établissement des listes des logements et la collecte des données. Certaines erreurs peuvent survenir plus ou moins au hasard et, lorsque les différentes réponses sont agrégées pour un groupe suffisamment grand, elles tendent à s'annuler. Dans le cas des erreurs de cette nature, plus le groupe est grand, plus l'estimation correspondante est exacte. C'est pour cette raison que les utilisateurs sont invités à employer avec une certaine réserve les petites estimations. Par contre, d'autres erreurs peuvent se produire systématiquement et entraîner des estimations "biaisées". Comme le biais découlant de ces erreurs est persistant, peu importe la taille du groupe pour lequel les réponses sont agrégées, et qu'il est particulièrement difficile à mesurer, les erreurs systématiques posent un plus grave problème à la plupart des utilisateurs des données que les erreurs aléatoires mentionnées plus haut.

En ce qui concerne les données du recensement en général, les principaux types d'erreur sont les suivants:

- les **erreurs d'observation**, qui se produisent lorsqu'on oublie des logements ou des personnes, qu'on les englobe à tort ou qu'on les compte deux fois;
- les **erreurs dues à la non-réponse**, qui découlent du fait qu'on n'a pas pu obtenir de réponses d'un petit nombre de ménages et(ou) de personnes à cause d'une absence prolongée ou pour toute autre raison;
- les **erreurs de réponse**, qui surviennent lorsque le répondant, et parfois le recenseur, a mal interprété une question du recensement et a inscrit une mauvaise réponse;
- les **erreurs de traitement**, qui peuvent se produire à diverses étapes, notamment: à la **saisie des données**, lorsque les préposés à l'introduction des données transfèrent sur les bandes pour ordinateur les réponses figurant sur le questionnaire du recensement; au **codage**, lorsque les commis transcrivent ou transforment les réponses verbales et les réponses en toutes lettres en codes numériques; à l'**imputation**, lorsque l'ordinateur insère dans un enregistrement une réponse "valide", mais pas nécessairement exacte, pour remplacer des données manquantes ou "invalides" (une

réponse est "valide" si elle est conforme aux autres renseignements de l'enregistrement, elle est "invalidé" si elle n'est pas conforme);

- les **erreurs d'échantillonnage**, qui s'appliquent uniquement aux questions supplémentaires figurant sur la formule complète et s'adressant à un échantillon d'un cinquième des ménages; elles résultent du fait que les réponses à ces questions, lorsqu'elles sont pondérées pour représenter l'ensemble de la population, diffèrent inévitablement des résultats qu'on aurait obtenus si on avait posé ces questions à tous les ménages.

Les types d'erreur ci-dessus ont chacun une composante aléatoire et une composante systématique. Toutefois, la composante systématique des erreurs d'échantillonnage est généralement très faible par rapport à la composante aléatoire. Par contre, dans le cas des erreurs non dues à l'échantillonnage, les deux composantes peuvent être importantes.

ERREURS D'OBSERVATION

Étant donné que les données présentées dans cette publication ne tiennent pas compte des questions supplémentaires figurant sur la formule complète, elles ne sont pas sujettes aux erreurs d'échantillonnage. De toutes les erreurs non dues à l'échantillonnage décrites ci-dessus, celles qui sont de loin les plus importantes en ce qui concerne les chiffres de population et des logements sont les erreurs d'observation.

Une certaine marge d'erreur subsiste toujours dans les chiffres de population et des logements, même s'ils sont définitifs, du fait que des logements ou des personnes ont été oubliés, pris en compte par erreur dans le recensement ou comptés deux fois.

Si des logements ou des personnes n'ont pas été pris en compte alors qu'ils auraient dû l'être, on a un **sous-dénombrement**. Des logements peuvent être oubliés à la suite d'une mauvaise interprétation des limites des secteurs de dénombrement (SD) ou du fait que des logements sont cachés ou semblent inhabitables. Des personnes peuvent être oubliées parce que leur logement est oublié ou classé comme inoccupé ou bien parce que les membres des ménages temporairement absents sont omis. Certaines personnes peuvent être oubliées parce qu'elles n'ont aucun lieu habituel de résidence et qu'elles ne se trouvaient dans aucun logement la nuit du recensement.

Les logements ou les personnes qui ont été pris en compte par erreur ou qui ont été comptés deux fois

donnent lieu à un **surdénombrement**. Le surdénombrement des logements peut se produire lorsque des constructions ne convenant pas à l'habitation sont comptées comme des logements ou lorsque des unités qui ne correspondent pas à la définition d'un logement utilisée dans le recensement sont énumérées séparément au lieu d'être considérées comme faisant partie d'un grand logement. Le double compte des logements peut se produire, par exemple dans les cas où les limites des SD ne sont pas clairement définies. Les personnes peuvent être comptées deux fois parce que leur logement est compté deux fois ou parce que les lignes directrices concernant les personnes à inscrire dans le questionnaire ont été mal interprétées. Parfois, une personne qui n'habite pas habituellement le Canada peut être comptée, à tort, dans le recensement. En moyenne, le surdénombrement est moins susceptible de se produire que le sous-dénombrement; les chiffres des logements et des personnes sont donc probablement légèrement sous-estimés.

En 1986, on a entrepris quatre études pour mesurer les différents aspects des erreurs d'observation. Premièrement, on a revisité un échantillon des logements dénombrés comme inoccupés afin de vérifier s'ils étaient vraiment inoccupés le jour du recensement. On rectifiera les chiffres définitifs du recensement pour tenir compte des ménages oubliés parce que leur logement a été classé par erreur comme inoccupé. Deuxièmement, on a prélevé un échantillon des personnes dénombrées comme résidents temporaires pour vérifier si elles ont été dénombrées à leur lieu habituel de résidence. Là encore, on rectifiera les chiffres définitifs du recensement pour compenser les personnes qui ont été oubliées parce qu'elles étaient temporairement absentes de leur lieu habituel de résidence. Malgré ces corrections, les chiffres définitifs seront sujets à un certain sous-dénombrement. Pour l'ensemble du Canada et pour chaque province, on mesure l'ampleur de ce sous-dénombrement résiduel dans le recensement de 1986 au moyen d'une étude spéciale: la Contre-vérification des dossiers. Les résultats de cette étude n'étaient pas connus au moment de la mise sous presse, mais les études analogues effectuées au cours des recensements antérieurs indiquent un taux global de sous-dénombrement d'environ 2% à la fois pour les personnes et les ménages. Le sous-dénombrement est généralement plus élevé pour certains groupes de la population, tels que les jeunes hommes adultes et les récents immigrants. Le sous-dénombrement est compensé dans une certaine mesure par les erreurs de surdénombrement; en 1986, on a entrepris pour la première fois une étude spéciale pour déterminer les erreurs de surdénombrement. Là encore, les résultats n'étaient pas connus au moment de la mise sous presse.

Pour de plus amples renseignements sur les erreurs d'observation et les autres erreurs des données du recensement, veuillez communiquer avec la Division des méthodes d'enquêtes sociales de Statistique Canada, Ottawa, Canada K1A 0T6 (613) 951-6932.

NOTES SPÉCIALES

RÉSERVES INDIENNES ET ÉTABLISSEMENTS INDIENS PARTIELLEMENT DÉNOMBRÉS

Lors du recensement de 1986, le dénombrement n'a pas été autorisé sur certaines réserves indiennes et établissements indiens ou a dû être interrompu parce qu'on ne pouvait le mener à terme. Par conséquent, des notes au bas des tableaux indiqueront que telle ou telle réserve indienne ou établissement indien n'est que partiellement dénombré.

Les données de 1986 ne sont pas disponibles pour les réserves indiennes et les établissements indiens partiellement dénombrés et ne sont pas comprises dans les agrégats infraprovinciaux. Par conséquent, les données sur les régions géographiques ayant une ou plusieurs de ces réserves ou établissements font l'objet d'un renvoi approprié. En raison des données manquantes, les utilisateurs doivent prendre note que les comparaisons (par ex., des variations en pourcentage) entre 1981

et 1986 ne sont pas exactes pour les régions géographiques en cause. L'effet des données manquantes est très faible pour les régions géographiques de niveau plus élevé (Canada, provinces, régions métropolitaines de recensement et agglomérations de recensement) mais peut être plus important pour les petites régions où les réserves et établissements indiens en cause représentent une proportion plus grande de la population.

Bien qu'il soit impossible d'estimer la population de chaque réserve partiellement dénombrée, des estimations sur la population et le nombre de logements privés occupés ont été faites pour l'ensemble des réserves indiennes et établissements indiens partiellement dénombrés de chaque province. (Voir annexe 1.)

Il est à remarquer que pour tous les tableaux qui présentent des données sur les régions infraprovinciales, les totaux de 1986, pour le Canada et les provinces, sont les sommes des chiffres du recensement de 1986 pour les régions infraprovinciales et ne comprennent pas, par conséquent, les estimations de la population et des logements manquants.


Une liste des réserves indiennes et des établissements indiens partiellement dénombrés figure à l'annexe 2. On a indiqué pour chacune la province, la division de recensement et, le cas échéant, la région métropolitaine de recensement ou l'agglomération de recensement (RMR/AR).

Annexe 1

Population et logements privés occupés, par estimations des réserves indiennes et des établissements indiens partiellement dénombrés, Canada, provinces et territoires, 1986

	Ne comprenant pas les réserves indiennes et établissements indiens partiellement dénombrés		Estimations des réserves indiennes et établissements indiens partiellement dénombrés		Comprenant les estimations des réserves indiennes et établissements indiens partiellement dénombrés	
	Popula- tion	Logements privés occupés (1)	Popula- tion	Logements privés occupés (1)	Popula- tion	Logements privés occupés (1)
CANADA	25,309,331	9,046,933	44,733	10,600	25,354,064	9,057,533
Terre-Neuve	568,349	159,917	-	-	568,349	159,917
Île-du-Prince-Édouard	126,646	40,872	-	-	126,646	40,872
Nouvelle-Écosse	873,176	297,224	23	6	873,199	297,230
Nouveau-Brunswick	709,442	232,701	980	271	710,422	232,972
Québec	6,532,461	2,370,889	7,815	1,582	6,540,276	2,372,471
Ontario	9,101,694	3,243,752	11,821	3,112	9,113,515	3,246,864
Manitoba	1,063,016	384,324	8,216	1,673	1,071,232	385,997
Saskatchewan	1,009,613	360,467	585	123	1,010,198	360,590
Alberta	2,365,825	840,527	9,453	1,949	2,375,278	842,476
Colombie-Britannique	2,883,367	1,094,217	5,840	1,884	2,889,207	1,096,101
Yukon	23,504	8,143	-	-	23,504	8,143
Territoires du Nord-Ouest	52,238	13,900	-	-	52,238	13,900

(1) Comprend tous les logements privés occupés par des résidents habituels ainsi que les logements privés occupés par des résidents étrangers et (ou) temporaires.



ANNEXE 2. Réserves indiennes et établissements indiens partiellement dénombrés

CANADA

Nom	Genre	Province	Division de recensement	RMR/AR
Akwesasne 15	R	Québec	Huntingdon	
Akwesasne 59	R	Ontario	Stormont - Dundas and Glengarry United Counties	Cornwall
Alexander 134	R	Alberta	Division No. 11	Edmonton
Alkali Lake 1	R	C.-B.	Cariboo Regional District	Williams Lake
Andy Cahoose Meadow 16	R	C.-B.	Cariboo Regional District	
Attawapiskat 91A	R	Ontario	Kenora District	
Baezaeko River 25	R	C.-B.	Cariboo Regional District	Quesnel
Bear Island 1	R	Ontario	Nipissing District	
Bearskin Lake	R	Ontario	Kenora District	
Beaver Lake 131	R	Alberta	Division No. 16	Fort McMurray
Becher Bay 1	R	C.-B.	Capital Regional District	Victoria
Becher Bay 2	R	C.-B.	Capital Regional District	Victoria
Big Trout Lake	R	Ontario	Kenora District	
Bridge River 1	R	C.-B.	Squamish-Lillooet Regional District	
Burnt Church 14	R	N.-B.	Northumberland County	
Canoe Creek 1	R	C.-B.	Thompson-Nicola Regional District	
Cayoosh Creek 1	R	C.-B.	Squamish-Lillooet Regional District	
Chilhil 6	R	C.-B.	Squamish-Lillooet Regional District	
Cold Lake 149	R	Alberta	Division No. 12	
Cold Lake 149A	R	Alberta	Division No. 12	
Cold Lake 149B	R	Alberta	Division No. 12	
Crane River 51	R	Manitoba	Division No. 19	
Dakota Plains 6A	R	Manitoba	Division No. 9	
Dakota Tipi 1	R	Manitoba	Division No. 9	
Dauphin River 48A	R	Manitoba	Division No. 19	
Deer Lake	S-E	Ontario	Kenora District	
Dog Creek 1	R	C.-B.	Cariboo Regional District	Williams Lake
Ebb and Flow 52	R	Manitoba	Division No. 17	
Enderby 2	R	C.-B.	North Okanagan Regional District	
Ermineskin 138	R	Alberta	Division No. 11	
Esquimalt	R	C.-B.	Capital Regional District	Victoria
Factory Island 1	R	Ontario	Cochrane District	
Fort Albany (Part) 67	R	Ontario	Kenora District	
Fort Albany (Part) 67	R	Ontario	Cochrane District	
Fort Alexander 3	R	Manitoba	Division No. 19	
Fort Hope 64	R	Ontario	Kenora District	
Fountain 1	R	C.-B.	Squamish-Lillooet Regional District	
Fountain 3	R	C.-B.	Squamish-Lillooet Regional District	

ANNEXE 2. Réserves indiennes et établissements indiens partiellement dénombrés

CANADA

Nom	Genre	Province	Division de recensement	RMR/AR
Fountain 11	R	C.-B.	Squamish-Lillooet Regional District	
Gibson 31	R	Ontario	Muskoka District Municipality	
Goulais Bay 15A	R	Ontario	Algoma District	
Heart Lake 167	R	Alberta	Division No. 16	Fort McMurray
Jackhead 43	R	Manitoba	Division No. 19	
Johny Sticks 2	R	C.-B.	Cariboo Regional District	Williams Lake
Kahnawake 14	R	Québec	Laprairie	Montréal
Kamloops 1	R	C.-B.	Thompson-Nicola Regional District	Kamloops
Kasabonika Lake	R	Ontario	Kenora District	
Katit 1	R	C.-B.	Central Coast Regional District	
Keeseekoose 66	R	Saskatchewan	Division No. 9	
Kettle Point 44	R	Ontario	Lambton County	
Kingfisher 1	R	Ontario	Kenora District	
Kingsclear 6	R	N.-B.	York County	Fredericton
Kushya Creek 7	R	C.-B.	Cariboo Regional District	Quesnel
Lac-Rapide	R	Québec	Pontiac	
Lansdowne House	S-E	Ontario	Kenora District	
Lillooet 1	R	C.-B.	Squamish-Lillooet Regional District	
Little Black Bear 84	R	Saskatchewan	Division No. 6	
Lizard Point 62	R	Manitoba	Division No. 16	
Long Plain (Part) 6	R	Manitoba	Division No. 9	
Long Plain (Part) 6	R	Manitoba	Division No. 8	
Louis Creek 4	R	C.-B.	Thompson-Nicola Regional District	
Louis Squinas Ranch 14	R	C.-B.	Cariboo Regional District	
Malahat 11	R	C.-B.	Cowichan Valley Regional District	
Marble Canyon 3	R	C.-B.	Thompson-Nicola Regional District	
Mayne Island 6	R	C.-B.	Capital Regional District	
Mission 5	R	C.-B.	Squamish-Lillooet Regional District	
Montana 139	R	Alberta	Division No. 8	
Mount Currie 1	R	C.-B.	Squamish-Lillooet Regional District	
Mount Currie 2	R	C.-B.	Squamish-Lillooet Regional District	
Mount Currie 8	R	C.-B.	Squamish-Lillooet Regional District	
Mount Currie 10	R	C.-B.	Squamish-Lillooet Regional District	
Muskrat Dam Lake	R	Ontario	Kenora District	
Nazco 20	R	C.-B.	Cariboo Regional District	Quesnel

ANNEXE 2. Réserves indiennes et établissements indiens partiellement dénombrés

CANADA

Nom	Genre	Province	Division de recensement	RMR/AR
Necait 6	R	C.-B.	Squamish-Lillooet Regional District	
Nekalliston 2	R	C.-B.	Thompson-Nicola Regional District	
Neskainlith 1	R	C.-B.	Thompson-Nicola Regional District	
Neskainlith 2	R	C.-B.	Thompson-Nicola Regional District	
Nesuch 3	R	C.-B.	Squamish-Lillooet Regional District	
North Thompson 1	R	C.-B.	Thompson-Nicola Regional District	
Oka 16	R	Québec	Deux-Montagnes	Montréal
Okanese 82	R	Saskatchewan	Division No. 6	
Oneida 41	R	Ontario	Middlesex County	
Pashilqua 2	R	C.-B.	Squamish-Lillooet Regional District	
Pavilion 1	R	C.-B.	Squamish-Lillooet Regional District	
Peguis 1B	R	Manitoba	Division No. 19	
Peigan 147	R	Alberta	Division No. 3	
Pigeon Lake 138A	R	Alberta	Division No. 11	
Pine Creek 66A	R	Manitoba	Division No. 19	
Rankin Location 150	R	Ontario	Algoma District	Sault Ste. Marie
Rolling River 67	R	Manitoba	Division No. 15	
Roseau Rapids 2A	R	Manitoba	Division No. 2	
Roseau River 2	R	Manitoba	Division No. 2	
Sachigo Lake 1	R	Ontario	Kenora District	
Sachigo Lake 2	R	Ontario	Kenora District	
Sahhaltkum 4	R	C.-B.	Thompson-Nicola Regional District	
Salmon River Meadow 7	R	C.-B.	Cariboo Regional District	
Salmon River 1	R	C.-B.	Columbia-Shuswap Regional District	
Samson 137	R	Alberta	Division No. 8	
Samson 137A	R	Alberta	Division No. 8	
Sandy Bay 5	R	Manitoba	Division No. 8	
Sandy Lake 88	R	Ontario	Kenora District	
Sarcee 145	R	Alberta	Division No. 6	Calgary
Saugeen 29	R	Ontario	Bruce County	
Seine River 23A	R	Ontario	Rainy River District	
Seton Lake 5A	R	C.-B.	Squamish-Lillooet Regional District	
Sheguiandah 24	R	Ontario	Manitoulin District	
Skeetchestn	R	C.-B.	Thompson-Nicola Regional District	

ANNEXE 2. Réserves indiennes et établissements indiens partiellement dénombrés

CANADA

Nom	Genre	Province	Division de recensement	RMR/AR
Slosh 1	R	C.-B.	Squamish-Lillooet Regional District	
Sooke 1	R	C.-B.	Capital Regional District	Victoria
South Saanich 1	R	C.-B.	Capital Regional District	Victoria
Squaam 2	R	C.-B.	Thompson-Nicola Regional District	
Squinas 2	R	C.-B.	Cariboo Regional District	
Star Blanket 83	R	Saskatchewan	Division No. 6	
Stoney 142, 143, 144	R	Alberta	Division No. 15	
Sucker Creek 23	R	Ontario	Manitoulin District	
Sundayman's Meadow 3	R	C.-B.	Cariboo Regional District	Quesnel
Switsemalph 3	R	C.-B.	Columbia-Shuswap Regional District	
Switsemalph 6	R	C.-B.	Columbia-Shuswap Regional District	
Switsemalph 7	R	C.-B.	Columbia-Shuswap Regional District	
Tatelkus Lake 28	R	C.-B.	Cariboo Regional District	Quesnel
Thomas Squinas Ranch 2A	R	C.-B.	Cariboo Regional District	
Towdystan Lake 3	R	C.-B.	Cariboo Regional District	
Towinock 2	R	C.-B.	Squamish-Lillooet Regional District	
Trout Lake Alec 16	R	C.-B.	Cariboo Regional District	Quesnel
Tzetzzi Lake 11	R	C.-B.	Cariboo Regional District	
Ulkatcho 13	R	C.-B.	Cariboo Regional District	
Union Bay	R	C.-B.	Capital Regional District	Victoria
Wapekeka 2	R	Ontario	Kenora District	
Weagamow Lake 87	R	Ontario	Kenora District	
Whispering Pines 4	R	C.-B.	Thompson-Nicola Regional District	
White Fish Lake 128	R	Alberta	Division No. 12	
Whitefish River (Part) 4	R	Ontario	Manitoulin District	
Whitefish River (Part) 4	R	Ontario	Sudbury District	
Wildcat 12	R	N.-É.	Queens County	
Williams Lake 1	R	C.-B.	Cariboo Regional District	Williams Lake
Windy Mouth 7	R	C.-B.	Cariboo Regional District	Williams Lake

OÙ NOUS TROUVER?

Les centres régionaux de consultation de Statistique Canada offrent la gamme complète des produits et services du recensement. On y trouve une bibliothèque et un comptoir de vente où les utilisateurs peuvent consulter ou acheter des publications du recensement, des disquettes de micro-ordinateurs, des microfiches, des cartes et plus encore. Chaque centre vous offre la possibilité d'extraire de l'information des systèmes de retrait de données automatisées CANSIM et TELICHART de Statistique Canada. Un service de renseignements téléphonique est également disponible; ce service est gratuit pour les clients se trouvant à l'extérieur des services d'appel locaux. On y offre également plusieurs autres services utiles, allant des séminaires aux consultations. Pour obtenir des renseignements, téléphonez ou écrivez au centre de consultation de votre région.

TERRE-NEUVE ET LABRADOR

Services consultatifs
Statistique Canada
Édifice Viking, 3^e étage
Chemin Crosbie
St. John's (Terre-Neuve) A1B 3P2
Appel local: 709-772-4073
Service d'appel sans frais: 1-800-563-4255

MARITIMES

Services consultatifs
Statistique Canada
Centre North American Life
1770, rue Market
Halifax (Nouvelle-Écosse) B3J 3M3
Appel local: 902-426-5331
Service d'appel sans frais: 1-800-565-7192

QUÉBEC

Services consultatifs
Statistique Canada
Complexe Guy Favreau
200 ouest, boul. Dorchester
Pièce 412, Tour est
Montréal (Québec) H2Z 1X4
Appel local: 514-283-5725
Service d'appel sans frais: 1-800-361-2831

RÉGION DE LA CAPITALE NATIONALE

Service central des renseignements
Statistique Canada
Entrée principale
Édifice R.H. Coats
Parc Tunney
Ottawa (Ontario) K1A 0T6
Appel local: 613-951-8116
Si vous devez faire des appels interurbains, composez le numéro sans frais de votre province.

ONTARIO

Services consultatifs
Statistique Canada
Édifice Arthur Meighen, 10^e étage
25 est, avenue St. Clair
Toronto (Ontario) M4T 1M4
Appel local: 416-973-6586
Service d'appel sans frais: 1-800-268-1151

NIPISSING (Ontario)

Services consultatifs
Statistique Canada
Centre d'administration civique
225, rue Holditch

Sturgeon Falls (Ontario) P0H 2G0

Appel local: 705-753-4888
Si vous devez faire des appels interurbains, composez le numéro sans frais indiqué ci-dessus pour les résidents de l'Ontario.

MANITOBA

Services consultatifs
Statistique Canada
6^e étage, Bureau de poste principal
266, avenue Graham
Winnipeg (Manitoba) R3C 0K4
Appel local: 204-983-4020
Service d'appel sans frais: 1-800-542-3404

SASKATCHEWAN

Services consultatifs
Statistique Canada
530, Centre Midtown, 5^e étage
Regina (Saskatchewan) S4P 2B6
Appel local: 306-780-5405
Service d'appel sans frais: 1-800-667-7164

ALBERTA ET TERRITOIRES DU NORD-OUEST


Services consultatifs
Statistique Canada
Centre Hys, 2^e étage
11010, 101^e rue
Edmonton (Alberta) T5H 4C5
Appel local: 403-420-3027
Service d'appel sans frais: 1-800-282-3907
Appel à frais virés T. N.-O.: 403-420-2011

SUD DE L'ALBERTA (CALGARY)

Services consultatifs
Statistique Canada
C.P. 2390, succursale M
Pièce 245
220 sud-est, 4^e avenue
Calgary (Alberta) T2P 3C1
Appel local: 403-292-6717
Service d'appel sans frais: 1-800-472-9708

COLOMBIE-BRITANNIQUE ET YUKON

Services consultatifs
Statistique Canada
Centre Sinclair, pièce 440F
757 ouest, rue Hastings
Vancouver (Colombie-Britannique) V6C 3C9
Appel local: 604-666-3691
Service d'appel sans frais:
Sud et centre C.-B.: 1-800-663-1551
Yukon et nord de la C.-B.: Zénith 08913





Ca 008

STATISTICS CANADA LIBRARY
BIBLIOTHEQUE STATISTIQUE CANADA



1010158398





Electronic Census "Profiles"

If you find the demographic, cultural, and economic view of Canada's urban centres you get in the Census Tract Profiles publications series useful, you'll appreciate the flexibility of having it in electronic form.

That's why Statistics Canada's Electronic Data Dissemination Division is producing the Profiles series on tape and diskette.

From St. John's to Victoria, Census Tract Profiles are available for 37 large urban areas at both the census tract and component municipalities levels. Further, such profiles are also available for all Census Divisions and Census Subdivisions in the country. And you can easily analyze them in your own computing environment.

1986 Census Tract data are more complete than ever before, with more detailed data on mother tongue and the 65-plus age group, and an additional census-tract centre - Lethbridge, Alberta.

Any way you want them, the stats on Canada's urban centres are waiting for you at Statistics Canada. Please call your nearest regional reference centre for details.

Les «Profils» du recensement sur support électronique

Si vous trouvez utiles les aperçus démographiques, culturels et économiques des centres urbains du Canada que vous présente la série de publications «Profils - Secteurs de recensement», vous apprécierez d'autant plus la possibilité de les obtenir sur support électronique.

C'est pourquoi la Division de la diffusion informatique des données de Statistique Canada stocke actuellement cette série sur bandes et sur disquettes.

Vous pouvez ainsi obtenir des profils portant sur 37 grands centres urbains, de St. John's à Victoria; ceux-ci présentent de l'information au niveau des secteurs de recensement et des municipalités les composant. Vous pouvez aussi vous procurer des profils des divisions et subdivisions de recensement. Il ne vous restera plus ensuite qu'à les analyser avec votre propre système informatique.

Vous vous apercevrez également que les données des secteurs de recensement de 1986 sont plus complètes que jamais. Entre autres, il y a davantage de données détaillées sur la langue maternelle et sur les personnes âgées de 65 ans et plus ainsi que des profils des secteurs de recensement de Lethbridge (Alberta).

Quelle que soit la forme sous laquelle vous les désirez, les données portant sur les centres urbains du Canada n'attendent que vous. Pour en savoir plus long, il vous suffit de communiquer avec le centre de consultation de Statistique Canada de votre région.