

CATALOGUE:

92-528



1961 CENSUS OF CANADA RECENSEMENT DU CANADA

Series **SP** Série

POPULATION

UNINCORPORATED
VILLAGES

VILLAGES
NON CONSTITUÉS

BULLETIN SP—4

18-4-1963

\$1.00

Published by Authority of
The Minister of Trade and Commerce

Publication autorisée par
le ministre du Commerce

INTRODUCTION

This special report, compiled from records of the 1961 and 1956 Censuses, shows the population totals of unincorporated villages and settlements with a population of 50 persons or more at the 1961 Census. Further, their locations as to municipality and county or census division, are indicated for each entry.

Population totals are issued in the regular series of census reports for organized municipalities in each province, such as townships, parishes, municipal districts, as well as for all incorporated cities, towns and villages. (See reports 1.1-1 to 1.1-6 inclusive, and 1.1-10 of the Volume I Series.) Individual totals are not shown, however, for unincorporated villages and settlements in the foregoing reports since they do not have any legal or official boundaries. Nor is it always possible to distinguish their populations separately within the general locality in which they are situated.

Despite these recognized difficulties, census enumerators are instructed to indicate separately on their records all households concentrated within a locally recognized settlement. The degree of success achieved in this procedure has varied from area to area. For example, post office addresses are sometimes confused with the actual locations of dwellings, making it difficult to determine the exact number of persons to be ascribed to the village or settlement as distinct from the surrounding area.

For such reasons as the above, the population totals shown in this report for 1956 and 1961 should be considered as approximations. Where corresponding figures are not available for 1956, this has been indicated by a footnote. In the majority of such instances this would mean that the particular locality was not separately identified in the enumerator's records, or was possibly not recognized as a settlement or village at the earlier census. In certain other instances, particularly in Newfoundland, some settlements shown separately in 1956 were grouped to give a comparative figure with the 1961 Census.

Ce rapport spécial, fondé sur les résultats des recensements de 1961 et de 1956, donne la population des villages et établissements non constitués et comptant 50 habitants ou plus lors du recensement de 1961. De plus, la situation dans la municipalité ou le comté ou division de recensement est indiquée pour chacun de ces endroits.

Les chiffres de la population sont publiés dans la série régulière des rapports du recensement pour les municipalités organisées dans chaque province, telles que townships ou cantons, paroisses, districts municipaux, de même que pour toutes les cités et villes et tous les villages constitués. (Voir rapports 1.1-1 à 1.1-6 inclus et 1.1-10 de la série du 1er volume.) Dans ces rapports, toutefois, les chiffres relatifs aux villages et établissements non constitués ne sont pas donnés parce que ceux-ci n'ont pas de limites juridiques ou officielles. Il n'est pas toujours possible d'en distinguer la population de celle de l'ensemble de la localité dans laquelle ils sont situés.

En dépit de ces difficultés évidentes, les agents recenseurs devaient consigner distinctement sur leurs formules tous les ménages concentrés dans un établissement reconnu localement. Le degré de succès de cette méthode a varié d'une région à l'autre. Les adresses postales, par exemple, étant parfois confondues avec l'emplacement réel des logements, il est difficile de déterminer le nombre exact de personnes à attribuer au village ou à l'établissement distinctement de la région environnante.

C'est pourquoi les chiffres de la population contenus dans le présent rapport pour 1956 et 1961, ne doivent être tenus que pour des approximations. Là où les chiffres correspondants pour 1956 ne sont pas disponibles, un renvoi l'indique. Dans la plupart de ces cas, cela signifie que l'agent recenseur n'a pas identifié distinctement la localité en particulier sur ses formules ou que la localité n'a peut-être pas été reconnue comme établissement ou village au recensement précédent. Dans certains autres cas, à Terre-Neuve, en particulier, certains établissements indiqués distinctement en 1956, ont été groupés de façon à donner un chiffre comparable à celui du recensement de 1961.

Province	Page
Newfoundland.....	1
Prince Edward Island	7
Nova Scotia.....	10
New Brunswick.....	22
Quebec.....	30
Ontario.....	43
Manitoba	55
Saskatchewan	59
Alberta.....	63
British Columbia	68
Yukon and Northwest Territories.....	73

Province	Page
Terre-Neuve	1
Île-du-Prince-Édouard	7
Nouvelle-Écosse	10
Nouveau-Brunswick	22
Québec.....	30
Ontario.....	43
Manitoba	55
Saskatchewan	59
Alberta.....	63
Colombie-Britannique	68
Yukon et Territoires du Nord-Ouest	73

Population of unincorporated places of 50 persons and over, Newfoundland, 1961 and 1956

Population des endroits non incorporés de 50 habitants et plus, Terre-Neuve, 1961 et 1956

Name — Nom	Census Sub- division — Subdivision de recensement	Census Division — Division de recensement	Population		Name — Nom	Census Sub- division — Subdivision de recensement	Census Division — Division de recensement	Population	
			1961	1956				1961	1956
Adam's Cove	G	1	134	157	Elow me Down	L	1	151 ⁽⁴⁾	139
Admiral's Beach	W	1	122	26	Elow me Down	I	8	74	77
Admiral's Cove	U	1	177	(1)	Blue Cove	C	9	79	68
Admiral's Cove	U	1	134	177 ⁽⁴⁾	Bluff Head Cove	I	8	196	166
Agathuna	E	4	148	134	Boat Harbour	C	2	212	177
Alderburn	D	6	397	341	Boat Harbour	D	9	107	96
Allan's Island	G	2	201	187 ⁽⁴⁾	Bonavista	H	7	4,186	4,078
Amherst Cove	G	7	52	279 ⁽⁴⁾	Boswarlos	E	4	404	313
Anchor Point	C	9	223	208	Bottle Cove	D	5	196	112
Anderson's Cove	A	3	104	94	Boxey	A	3	140	139
Angel's Cove	C	1	61	80	Boyd's Cove	G	8	368	321
Aquaforte	U	1	208	200	Brake's Cove	D	5	61	107
Arnold's Cove	A	1	213	183	Branch	C	1	556	505
Arnold's Cove Station West	A	1	57	47	Brent's Cove	A	8	271	230
Aspen Cove	L	8	192	219 ⁽²⁾	Bridgeport	H	8	286	289
Avondale	O	1	511	798 ⁽²⁾	Brig Bay	C	9	157	135
					Brighton	D	8	289	254
					Brigus	N	1	704	754
Back Harbour	I	8	119	137	Brigus Junction	O	1	110	118
Bacon Cove	O	1	101	124	Brigus South (See - voir Hilldale)				
Badger	B	6	1,036	988	Bristol's Hope	I	1	73	105
Badger's Quay	A	7	696	611	Britannia	L	7	89	90
Baine Harbour	C	2	136	135	Britannia East (See - voir Lower Lance Cove)				
Baker's Brook	A	9	51	45	British Harbour	K	7	90	76
Barachois Brook	C	4	240	189	Broad Cove	E	1	78	51
Barneed	L	1	80	153	Broad Cove	G	1	257 ⁽⁴⁾	183
Bar Haven	A	2	197	248	Broad Cove (See - voir Duntara)	B	2	147	157
Barr'd Islands	K	8	358	393	Brooklyn	E	7	192	196
Bartlett's Harbour	C	9	185	146	Brookside	C	2	99	106
Battle Harbour	-	10	87	103	Brown's Arm	F	8	256	189
Bauline	S	1	263	285	Brownsdale	F	1	225	221
Bauline	U	1	69	72	Bryant's Cove	I	1	307	278
Bay Bulls	T	1	697	881	Buchans	A	6	2,463	2,413
Bay du Nord	A	3	133	149	Buchans Junction	B	6	189	126
Bay L'Argent	I	2	431	418	Buddens Tickle	F	9	260	222
Beaches	A	8	113 ⁽⁴⁾	85	Ball's Cove	E	2	166	172
Bear Cove	A	8	144	80	Banyan's Cove	E	7	405	354
Bear Cove	C	9	169	137	Burgoyne's Cove	K	7	68	68
Bear Cove	A	9	200	(1)	Burin Bay Arm	E	2	201	183
Beau Bois	D	2	57	58	Burlington	B	8	263	277
Beaumont North	D	8	214	189	Burnside	D	7	213	153
Beaumont South	D	8	126	131	Burnt Cove	U	1	123	106
Bellburn's	B	9	172	153	Burnt Cove	H	8	56	81 ⁽⁴⁾
Bellevue	A	1	292	285	Burnt Head	N	1	93	113
Benoit's Cove	D	5	592	295	Burnt Islands	H	3	678	633
Benton	D	6	200	129	Burnt Point	G	1	258	287
Barry Head, Port au Port L.G.C. - C.A.L.	D	4	402	297	Burnt Village	E	9	68 ⁽²⁾	(1)
Best's Harbour	B	2	180	178	Butter Cove	K	1	385	235
Big Harbour Deep	F	9	304	268		M	7	121	121
Birchy Bay	G	8	541	407	Calvert	U	1	468	444
Birchy Bay North	G	8	232	203	Campbell's Creek	E	4	121	121
Birchy Cove	G	7	103	113	Campbellton	G	8	636	599
Birchy Head	A	9	127	85	Canada Harbour	F	9	122	137
Bird Cove	C	9	257	191	Canning's Cove	E	7	299	259
Biscay Bay	V	1	73	83	Cape Anguille	A	4	140	125
Bishop's Cove	J	1	371	338	Cape Broyle	U	1	630	593
Bishop's Falls	C	6	4,099	3,393	Cape Freels	A	7	157	353
Bishop's Harbour (Included with - compris avec Salvage)					Cape Freels North	A	7	179	(1)
Black Duck	D	4	163	150	Cape La Hune	E	3	84	86
Black Duck Brook	E	4	57	61	Cape Ray	H	3	207	193
Black Duck Cove	C	9	96	78	Cape St. George	E	4	359	306
Black Duck Pond	L	1	63	81	Caplin Cove	G	1	193	178
Black Duck Sliding (Included with - compris avec Black Duck)					Caplin Cove	M	7	112	114
Blackhead	G	1	78	100	Cappahayden	U	1	82	89
Black Island, Friday's Bay	H	8	63	75	Capstan Island	-	10	55	48
Blacketown	D	1	343	295	Card's Harbour	D	8	148	126
Bloomfield	E	7	537	499					

(1) Not shown separately. - Non indiqué séparément.
 (2) Includes rural population. - Population rurale comprise.
 (3) Partly reported. - Rapporté en partie.
 (4) Includes other hamlets. - Comprend d'autres hameaux.

Note: L.G.C. - Local Government Community. - C.A.L. - Centre d'administration locale.
 L.I.D. - Local Improvement District. - D.A.L. - District d'amélioration locale.

Population of unincorporated places of 50 persons and over, Newfoundland, 1961 and 1956 - Continued

Population des endroits non incorporés de 50 habitants et plus, Terre-Neuve, 1961 et 1956 - suite

Name — Nom	Census Sub- division Subdivision de recensement	Census Division Division de recensement	Population		Name — Nom	Census Sub- division Subdivision de recensement	Census Division Division de recensement	Population	
			1961	1956				1961	1956
Carmenville	L	8	855	764	Eastport	D	7	438	473
Carol Lake	-	10	245	(1)	Eastport North	D	7	112	(1)
Carter's Cove	H	8	205	164	Eddie's Cove	C	9	149	105
Cartwright	-	10	493	359	Eddie's Cove West	C	9	53	55
Cartyville	B	4	91	100	Elliott's Cove	L	7	74	65
Castor River	C	9	153	124	Elleston	I	7	678 ⁽⁴⁾	699
Cavendish	E	1	306	305	Embree	F	8	698 ⁽⁴⁾	442
Centreville	B	7	186	(1)	English Cove	O	1	76	(1)
Chamberlain's	P	1	667	687	English Harbour	J	7	155	190
Champney's Arm	J	7	84	61	English Harbour East	A	3	228	215
Champney's East	J	7	136	133	English Harbour West	A	3	371	331
Champney's West	J	7	130	157	English Point	-	10	98	58
Chance Cove	A	1	478 ⁽⁴⁾	446	Epworth	E	2	247	226 ⁽⁴⁾
Chanceport	H	8	63 ⁽⁴⁾	39	Exploits	G	8	135	222 ⁽⁴⁾
Change Islands	J	8	50	(1)					
Chapel Arm	A	1	561	499	Fairbank	H	8	67	65
Chapel's Cove	O	1	365	300	Fair Haven	A	1	124	129
Charleston	F	7	241	171	Fair Island	B	7	202	387
Charlottetown	E	7	302	259	Felix Cove	E	4	185	226
Charlottetown	-	10	133	103	Fermeuse	U	1	311	524 ⁽⁴⁾
Clarke's Beach	M	1	669	681	Ferryland	U	1	713 ⁽⁴⁾	656
Clarke's Head	L	8	378	422 ⁽⁴⁾	Fischot Islands	F	9	173 ⁽⁴⁾	108
Clattice Harbour	A	2	54	157	Flat Bay	C	4	388	315
Clattice South West	A	2	75	(1)	Flat Island	C	2	78	94
Clifton	K	7	60	34	Flatrock	H	1	126	168
Clowns Cove	H	1	137	(1)	Flat Rock	S	1	632	588
Coachman's Cove	A	8	307	269	Fleur-de-Lys	A	8	457	437
Coal Brook	D	4	70	41	Flower's Cove	C	9	312	278
Cobb's Arm	H	8	174	185	Forest Pond	T	1	85	132
Codroy	A	4	258	241	Forrest's Point	C	9	132	117
Coffee Cove	C	8	54	50	Forteau	-	10	232	223
Collinet	D	1	261	233 ⁽⁴⁾	Fortune Harbour	E	8	156	211
Collier's	O	1	634	681	Fox Cove	D	2	139	176
Come By Chance	A	1	197	159	Fox Harbour	B	1	746	615
Comfort Cove	G	8	302	252	Fox Harbour	-	10	232	195
Conception Harbour	O	1	585	486	Fox Roost	H	3	70	69
Conche	F	9	498 ⁽⁴⁾	315	Foxtrap	P	1	658	536
Conne River	D	3	319 ⁽⁴⁾	151	François	E	3	341	310
Cook's Harbour	D	9	342	322	Frederickton	L	8	334	270
Coomb's Cove	B	3	163	189	Frenches Cove	K	1	105	(1)
Coots's Pond	W	1	113	96	Frenchman's Cove	H	2	258	262
Corbin	E	2	98	91	Frenchman's Cove	D	5	162	160
Cormack	B	5	486 ⁽⁴⁾	422	Freshwater	H	1	365	434 ⁽⁴⁾
Cottle's Island	H	8	374 ⁽⁴⁾	205	Freshwater	R	1	326	189
Cottrell's Cove	E	8	269	216	Furby's Cove	C	3	51	43
Country Road	K	1	452 ⁽⁴⁾	358					
Cow Head	B	9	544	448	Gaden's Marsh	H	1	52	66
Cox's Cove	D	5	630	528	Galeville	A	5	90	95
Creston	D	2	837 ⁽⁴⁾	768	Gallants	D	4	182	133
Groque	F	9	124 ⁽⁴⁾	39	Gallows Cove	O	1	192	(1)
Grouse	F	9	54	120	Gallows Cove	U	1	70	(1)
Crow Head	I	8	224	265	Gambo	D	6	480	414
Cuckold Cove	St. John's	1	198	110	Gander	E	6	279	(1)
Cull's Harbour	D	7	109	58	Gander Bay South (Now - maintenant George's Point)				
Cupids	N	1	485	582	Garden Cove	A	1	126	102
Cupids Crossing	M	1	120	(1)	Garnish	H	2	500	545
Current Island	C	9	92	88	Gaskiers	W	1	328	325
Curzon	A	9	64	(1)	Gaultois	C	3	497 ⁽⁴⁾	403
Cuslett	C	1	127	152	George's Brook	K	7	252 ⁽⁴⁾	197
					George's Point	L	8	207	189
Daniel's Harbour	B	9	403	324	Georgetown	N	1	371	266
Daniel's Point	V	1	150	126	Gilespoint	I	8	326	295
Dark Cove	D	6	955	808	Gillams	B	5	284	230
Davidville	L	8	229	211	Gillard's Cove	I	8	144 ⁽⁴⁾	139
Davis Cove	A	2	206	182	Glenburnie	A	9	192 ⁽⁴⁾	147
Davis Cove	B	5	63	(1)	Glenwood	E	6	1,130 ⁽⁴⁾	792
Davis Inlet	-	10	98	133	Glovertown South	D	7	663 ⁽⁴⁾	311
Dawson's Cove	C	3	150	142	Goobies	M	7	120	98
Deadman's Bay	M	8	211	180	Goose Bay	-	10	3,040	4,007
Deep Bay	K	8	121	106	Gooseberry Cove	M	7	152	141
Deep Bight	M	7	154	136	Goose Cove	A	1	129	141
Deer Harbour	L	7	203	185	Goose Cove	J	7	76	62
De Grau	E	4	448	341	Goose Cove	E	9	260	209
Dildo	E	1	687	583	Goulds Road	M	1	126	139
Dock Cove	C	7	163	(1)	Grand Bay East	H	3	424	340
Dotling Cove	M	8	640	599	Grand Bay West	H	3	50	51
Doyle's	A	4	210	164	Grand Beach	H	2	155	166
Dunfield	J	7	223	210	Grand Bruit	G	3	132	171
Duntara	G	7	181	161					
Dunville	B	1	1,121	869					
Durrall's	I	8	273	259					

Population of unincorporated places of 50 persons and over, Newfoundland, 1961 and 1956 - Continued

Population des endroits non incorporés de 50 habitants et plus, Terre-Neuve, 1961 et 1956 - suite

Name — Nom	Census Sub-division Subdivision de recensement	Census Division Division de recensement	Population		Name — Nom	Census Sub-division Subdivision de recensement	Census Division Division de recensement	Population	
			1961	1956				1961	1956
Grand Falls	C	6	6,606	6,064	Irishtown	B	5	295	212
Grand Le Pierre	A	3	236	186	Island Harbour	K	8	340	275
Grandois	F	9	124	67	Isle aux Morts	M	3	884	773
Grate's Cove	G	1	382	368	Isle Valen	A	2	168	194
Great Barrisway	C	1	55	38	Islington	E	1	229	254
Great Brehat	D	9	129	132	Ivanhoe	L	7	71	78
Great Godroy	A	4	87	87	Jackson's Arm	F	9	422	406
Great Harbour Deep (See - voir Big Harbour Deep)					Jackson's Cove	B	8	57	85
Great Paradise	C	2	94	130	Jacques Fontaine	I	2	193	164
Greeleytown	P	1	268	211	James Cove	O	1	51	17
Green Island Brook	C	9	190	189	Janestown	E	7	179	149
Green Island Cove	C	9	174	150	Jeffrey's	B	4	301	264
Green Point	A	9	60	42	Jenkin's Cove	I	8	304	258
Green's Harbour	E	1	713	695	Jersey Harbour	B	3	196	200
Grey River	F	3	208	167	Jim's Cove	D	8	178	140
Griquet	D	9	423	327	Job's Cove	C	1	226	273
Groais Islands	F	9	86	111	Joe Batt's Arm	K	8	1,058	991
Grole	C	3	201	167	Kaipokok Bay (Now - maintenant Postville)				
Gulch	W	1	108	98	Keels	G	7	185	208
Gullies	M	1	127	177	Kelligrews	P	1	444	425
Gull Island	G	1	370	368	Kettle Cove	I	8	77	69
Halfway Point	D	5	221	146	Kilbride	St. John's	1	607	121
Hall's Town	M	1	285	320	Kingman's	U	1	106	(1)
Hampden	A	5	682	426	King's Cove	G	7	201	262
Hant's Harbour	F	1	487	522	King's Point	B	8	546	411
Happy Adventure	D	7	415	448	Kingston	G	1	155	158
Happy Valley L.I.D. - D.A.L.	-	10	2,861	1,145	Kingwell	B	2	159	198
Harbour Buffett	B	2	285	190	Kippens	D	4	1,079	799
Harbour Deep North East (See - voir Big Harbour Deep)					Kitchuses	O	1	161	131
Harbour Grace, South Side	I	1	281	299	Knight's Cove	G	7	162	173
Harbour le Cou	G	3	161	192	Labrador City	-	10	386	(1)
Harbour Main	O	1	469	597	Ladle Cove	L	8	217	200
Harbour Mille	I	2	345	340	Lady Cove	L	7	117	161
Harbour Round	A	8	188	143	La Haye Point (See - voir Gulch)				
Harcourt	K	7	63	120	Lakeview	O	1	193	144
Hare Bay	C	7	1,467	1,195	Lally Cove	A	3	51	66
Haricot	D	1	65	92	Lanaline East	G	2	160	185
Harry's Harbour	B	8	238	197	Lanaline North	G	2	227	203
Hart's Cove	I	8	130	118	Lanaline West	G	2	143	160
Hatchet Cove	M	7	68	67	Lance Cove	R	1	654	1,052
Hawke's Bay	B	9	312	203	Langdon's Cove	B	8	54	41
Hay Cove	D	9	57	52	L'Anse au Clair	-	10	202	180
Haywards Cove	C	7	60	(1)	L'Anse au Diable	-	10	58	42
Head Bay d'Espoir	D	3	413	344	L'Anse au Loup	-	10	343	291
Healey's Pond	O	1	75	118	L'Anse au Meadow	D	9	60	43
Heart's Content	F	1	607	646	La Poile	G	3	159	146
Heart's Delight	E	1	631	591	Lark Harbour	D	5	335	398
Heart's Desire	E	1	291	231	La Scie	A	8	939	702
Heatherton	B	4	272	290	Laurenceton	D	6	287	298
Hebron	-	10	189	202	Lawn	G	2	716	634
Henley Harbour	-	10	80	78	Lead Cove	F	1	82	90
Hermitage	C	3	417	395	Leading Ticks East	E	8	100	24
Hibb's Cove	L	1	186	87	Leading Ticks West	E	8	324	74
Hickman's Harbour	L	7	419	476	Lethbridge	E	7	532	452
High Beach	Q	2	71	42	Leveret Islands	K	8	63	65
Highlands	B	4	201	169	Little Bay	C	8	123	59
Hilldale	U	1	109	112	Little Bay (Now - maintenant Stone Valley)				
Hillgrade	H	8	116	53	Little Bay	D	2	419	389
Hillview	M	7	246	270	Little Bay East	I	2	174	196
Hodge's Cove	M	7	375	357	Little Bay Islands	C	8	426	534
Holyrood	O	1	350	253	Little Bay West	B	3	94	106
Holyrood South	O	1	439	306	Little Black Island	G	8	53	51
Hooping Harbour	F	9	166	187	Little Burnt Bay	F	8	287	255
Hopeall	E	1	191	211	Little Catalina	I	7	752	727
Hopedale	-	10	218	211	Little Harbour	A	1	138	171
Horse Islands	A	8	156	215	Little Harbour	C	2	86	99
Horwood	L	8	439	614	Little Harbour	A	5	90	112
House Cove	M	7	70	59	Little Harbour	K	7	65	80
Howley	A	5	452	496	Little Harbour Deep	F	9	53	58
Indian Bay	B	7	74	56	Little Harbour East	I	2	63	73
Indian Pond	O	1	70	87					
Ireland's Eye	L	7	64	92					

Population of unincorporated places of 50 persons and over, Newfoundland, 1961 and 1956 - Continued

Population des endroits non incorporés de 50 habitants et plus, Terre-Neuve, 1961 et 1956 - suite

Name Nom	Census Sub-division Subdivision de recensement	Census Division Division de recensement	Population		Name Nom	Census Sub-division Subdivision de recensement	Census Division Division de recensement	Population	
			1961	1956				1961	1956
Little Heart's Ease	M	7	427	468	Moore's Cove	E	8	96	83
Little Paradise	A	2	72	71	Moreton's Harbour	H	8	300	290
Little Port	D	5	63	41	Morrisville	D	3	180	166
Little Rapids	B	5	190	173	Mortier	D	2	199	197
Little St. Lawrence	F	2	271	241	Mose Ambrose	A	3	81	80
Little Seldom	K	8	105	86	Mount Arlington Heights	A	1	266 ⁽⁴⁾	185
Lobster Cove	A	9	72	57	Mount Carmel	W	1	673 ⁽⁴⁾	455
Loch Leven	B	4	83	59	Mount Moriah	D	5	716	463
Loch Lomond	A	4	80	67	Mouse Island	H	3	507	553
Lockport (Now - maintenant Lock's Harbour)	-	-	-	-	Muddy Hole	E	3	69	101
Lock's Cove	E	9	69	66	Mud Lake	-	10	117	122
Lock's Harbour	E	8	60	64	Musgrave Harbour	M	8	422	417
Lodge Bay	-	10	95	79	Musgravetown	E	7	597	570
Logy Bay	St. John's	1	261	289	Nain	-	10	465	222
Lomond	A	9	77	125	Nameless Cove	C	9	61	74
Long Beach	M	7	131	134	Neddy Harbour	A	9	159	167
Long Beach Pond (Now - maintenant Black Duck Pond)	-	-	-	-	New Bonaventure	K	7	66	61
Long Cove	A	1	291	271	New Bridge	W	1	54	39
Long Cove	E	2	87	70	New Burn Cove	K	7	83	89
Long Harbour	A	1	356	322	New Chelsea	F	1	283	287
Long Point	E	4	53	51	New Ferrolle	C	9	96	99
Long Pond	P	1	1,244	1,099	New Harbour	E	1	756	806
Long Pond	O	1	75	(1)	New Harbour	E	3	151	156
Loon Bay	G	8	144	113	Newman's Cove	G	7	329	335
Loon's Cove	E	2	208	191	New Melbourne	F	1	150	187
Lord's Cove	G	2	391 ⁽⁴⁾	361	New Perlican	F	1	427 ⁽⁴⁾	366
Lourdes	E	4	975 ⁽⁴⁾	798	Newstead	G	8	303	254
Lower Cove	E	4	113	86	Newtown	O	1	77	120
Lower Island Cove	G	1	494	515	Newtown	A	7	585	590
Lower Lance Cove	L	7	194	239	Nicholsville	B	5	187	159
Lower Pond	U	1	90	(1)	Nipper's Harbour	B	8	236 ⁽⁴⁾	260
Low Point	G	1	58	55	Noddy Bay	D	9	74 ⁽⁴⁾	57
Lumsden	M	8	269	581 ⁽⁴⁾	Noels Pond	D	4	140	91
Lumsden South	M	8	353	(1)	Noggin Cove	L	8	217	213
Lushes Bight	D	8	213	215	Norman's Cove	A	1	571	540
Maberly	I	7	82 ⁽⁴⁾	63	Norris Arm	D	6	1,226	976
Maddox Cove	T	1	83	78	Norris Arm North (Now - maintenant Alderburn)	-	-	-	-
Main Brook	E	9	466	479	Norris Point	A	9	711	659
Mainland	E	4	332	267	North East Crouse (See - voir Crouse)	-	-	-	-
Main Point	L	8	122	114	Northern Arm	C	6	181	186
Makkovik	-	10	168	100	Northern Arm	C	6	606	(1)
Mall Bay	W	1	120	116	Northern Bay	G	1	401	384
Manuels	P	1	724	522	North Harbour	A	1	118	121
Manuel's Cove	I	8	170	151 ⁽⁴⁾	North Harbour	C	1	141	143
March's Point	E	4	226	308 ⁽⁴⁾	North River	M	1	313	298
Margaree	H	3	120	121	North West Arm, Indian Bay (Now - maintenant Parson's Point)	-	-	-	-
Margery Cove	B	2	60	33	North West Brook	M	7	243	176
Markland	D	1	322	300	North West River	-	10	753	563
Mary's Harbour	O	1	264	212 ⁽⁴⁾	Ochre Pit Cove	G	1	135	158
Maryevale	O	1	344	400 ⁽⁴⁾	Oderin	C	2	199	223
Mattis Point	C	4	114	98	O'Donnells	W	1	276	244
McCallum	D	3	190	186	Old Bonaventure	K	7	116	100
McIvers	D	5	459	382	Old Perlican	G	1	599	646
McKay's	B	4	198	183	Old Shop	D	1	172	171
Meadows	B	5	420	356	Open Hall	F	7	136	122
Melrose	I	7	346	308	O'Regans	A	4	137	110
Merasheen	B	2	291	339	Otterbury	L	1	118	104
Mercer's Cove	K	1	95	130	Outer Cove	St. John's	1	343	276
Merritt's Harbour	H	8	69	70	Pacquet	A	8	328 ⁽³⁾	288
Middle Amherst Cove	G	7	94	(1)	Paradise	St. John's	1	88	232
Middle Arm	B	8	380	325	Paradise	E	8	120	110
Middle Brook	D	6	744	681	Paradise	I	8	88	97
Middle Cove	St. John's	1	89	122	Paradise River	-	10	161	114
Midland	B	5	214	177	Parker's Cove	C	2	289	234
Miles Cove	C	8	182	134	Parson's Harbour (See - voir New Harbour)	-	-	-	-
Miller's Passage	B	3	125	127	Parson's Point	B	7	211	174
Millertown	B	6	365	363	Parson's Pond	B	9	337	331
Millertown Junction	B	6	186	204	Pasadena	B	5	288	291
Milltown	D	3	438	349	Pass Island	C	3	225	217
Millville	A	4	168	144					
Milton	K	7	135 ⁽⁴⁾	135					
Ming's Bight	A	8	285 ⁽⁴⁾	123					
Mobile	U	1	80	65					
Monkstown	C	2	159	164					
Monroe	K	7	94	76					

Population of unincorporated places of 50 persons and over, Newfoundland, 1961 and 1956 - Continued

Population des endroits non incorporés de 50 habitants et plus, Terre-Neuve, 1961 et 1956 - suite

Name Nom	Census Sub-division Subdivision de recensement	Census Division Division de recensement	Population		Name Nom	Census Sub-division Subdivision de recensement	Census Division Division de recensement	Population	
			1961	1956				1961	1956
Path End	W	1	66	74	Red Head Cove	G	1	194	195
Path End	E	2	156	113	Red Island	B	2	243	283
Patrick's Cove	C	1	135	166	Reef's Harbour	C	9	163	126
Peachtown	J	1	183	170	Reginville	W	1	59	125
Penetanguishene	St. John's	1	161	(1)	Raidville	B	5	152	63
Perry's Cove	H	1	271	293	Rencontre East	A	3	293	305
Peter's Arm	C	6	726	618	Rencontre West	E	3	161	186
Peter's River	W	1	82	48	Renews	U	1	567	557
Peterview (See - voir Peter's Arm)					Richard's Harbour	E	3	114	99
Petite Forte	C	2	176	209	Rigolet	-	10	108	49
Petites	G	3	118	146	Riverhead	I	1	413	392
Petley	L	7	136	136	Riverhead	W	1	292	291
Petty Harbour	T	1	908	842	River of Ponds	B	9	228	166
Phillip's Head	E	8	146	131	Robinson's	B	4	322	299
Piccadilly	E	4	427	364	Roches Line	M	1	102	78
Piccadire	C	3	92	76	Rocky Harbour	A	9	620	687
Pike's Arm	H	8	126	121	Roddickton	F	9	1,185	1,062
Pilley's Island	D	8	478	479	Rose Blanche	G	3	626	627
Pinware	-	10	121	106(4)	Ross Bay Junction	-	10	123	(1)
Plate Cove East	F	7	214	429(4)	Roundabout	G	2	59	40
Plate Cove West	F	7	228	(1)	Round Harbour	C	3	63	75
Plum Point	C	9	99	93	Round Harbour	B	8	92	103
Point au Gaul	G	2	196	201	Running Brook	K	1	178	64
Point au Mall	D	4	248	254	Rushoon	C	2	336	295
Point Enragee (Point Rosie)	I	2	157	168	Sagona Island	B	3	95	120
Point La Haye	W	1	178	171	St. Alban's	D	3	1,547	1,334
Point Lance	C	1	154	142	St. Andrew's	A	4	294	266
Point Leamington	E	8	901	717	St. Anthony's Bight	E	9	176	(1)
Point May	C	2	316	292	St. Bernard's	I	2	461	415
Point of Bay	E	8	217	155	St. Brendan's	C	7	387	829(4)
Point Verde	B	1	323	238	St. Bride's	C	1	397	358
Pollard's Point	F	9	322	296	St. Carol's	E	9	70	62
Pool's Cove	A	3	263	234	St. Catherine's	W	1	70	67
Pool's Island	A	7	287	262	St. Chad's	D	7	177(2)	141
Pope's Harbour	K	7	63	63	St. David's	B	7	317	278
Porcupine	-	10	85	66	St. Fintan's	B	4	107	86
Port Albert	G	8	121	128	St. George's	C	4	1,181	966
Port Anne	C	2	135	132	St. Jacques	A	3	216	198
Port Anson	C	8	407	386	St. Jones Within	M	7	114	144
Port au Bras	E	2	342(4)	302	St. Joseph's	W	1	301(2)	287
Port au Choix	C	9	490(4)	271	St. Joseph's	C	2	278	267
Port au Port	E	4	482(4)	214	St. Joseph's	D	3	138	106
Port Blandford	E	7	716(4)	631	St. Jude's	A	5	212	171
Port de Grave	L	1	230(4)	111	St. Lunaire	D	9	306	274
Port Elizabeth	C	2	324	381	St. Mary's	W	1	434	439
Port Hope Simpson	-	10	402	311	St. Mary's River (Now - maintenant Mary's Harbour)				
Portland	E	7	118	111	St. Patrick's	C	8	171	139
Portland Creek	B	9	73	57	St. Paul's	B	9	305(2)	265
Port Raxton	J	7	438	454	St. Phillip's	Q	1	792	364
Port Royal	B	2	102	110	St. Shott's	V	1	189	182
Port Saunders	B	9	504	522	St. Stephen's	W	1	101	106
Portugal Cove	Q	1	1,141	972	St. Teresa	C	4	246(4)	119
Portugal Cove South	V	1	304	251	St. Thomas	Q	1	435(2)	268
Postville	-	10	84	95	St. Veronica's	D	3	121	91
Pouch Cove	S	1	1,324	1,181	St. Vincent's	W	1	599	483
Found Cove	A	8	77	54	Sally's Cove	A	9	226	191
Foyne's Cove	C	9	79	71	Salmon Cove	H	1	655(4)	683
Presque	A	2	71	78	Salmon Cove	M	1	113	94
Princeton	F	7	174	152	Salmonier	E	2	224	201
Furbeck's Cove	A	8	82	70	Salt Harbour Island	H	8	142	147
Fushthrough	D	3	247	223	Salt Pond	E	2	109(4)	86
Fynn's Brook	B	5	82	80	Salvage	D	7	270	150
Queen's Cove	M	7	105	99	Sandringham	D	7	208	180
Quidi Vidi	St. John's	1	290	305	Sandy Cove	D	7	156	156
Quirpon	D	9	191	186	Sandy Cove	C	9	202	176
					Sandy Point	C	4	121	196
Ragged Harbour	M	8	186	151	Savage Cove	C	9	234	203
Ragged Point	I	8	115	121	Seal Cove	O	1	446	361
Raleigh	D	9	307	295	Seal Cove	C	3	436	370
Rattling Brook	B	8	162	134	Seal Cove	A	8	462	346
Rattling Brook Depot	D	6	63	70	Seal Rock's	C	4	287	217
Red Bay	-	10	261	207	Searston	A	4	153	124
Red Brook	E	4	158	(1)	Seldom	K	8	484	379
Red Cliff	F	7	84	85	Shallop Cove	C	4	406	432
Red Cove	B	3	59	84	Shalloway Cove	C	7	216	(1)
					Shearstown	K	1	680	737

Population of unincorporated places of 50 persons and over, Newfoundland, 1961 and 1956 - Concluded

Population des endroits non incorporés de 50 habitants et plus, Terre-Neuve, 1961 et 1956 - fin

Name Nom	Census Sub-division Subdivision de recensement	Census Division Division de recensement	Population		Name Nom	Census Sub-division Subdivision de recensement	Census Division Division de recensement	Population	
			1961	1956				1961	1956
Sheaves Cove	E	4	227	198	Tilt Cove	H	8	176	157
Ship Cove	C	1	66	63	Tilting	K	8	432	401
Ship Cove	L	1	208	213	Tilton	J	1	395	377
Ship Cove	E	4	307(4)	272	Tizard's Harbour	H	8	196	209
Ship Cove	D	9	225(4)	185	Tompkins	A	4	103	134
Ship Harbour	B	1	246	210	Too Good Arm	H	8	135	127
Ship Island	H	8	113	117	Topsail	P	1	1,066(4)	792
Shoal Bay	K	8	67(4)	71	Torbay	S	1	1,445	1,512
Shoal Brook	A	9	199(4)	140	Tor's Cove	U	1	303	289
Shoal Cove West	C	9	207	210	Traytown	D	7	355	290(4)
Shoal Harbour	K	7	544	486	Trepassey	V	1	495	604(4)
Shoal Point	V	1	58	43	Trepassey, Lower Coast	V	1	82	(1)
Shoe Cove	S	1	152	140	Trinity	B	7	692	639
Shoe Cove	B	8	169	177	Trinity	J	7	362	396
Sibley's Cove	F	1	186	192	Trinity East	J	7	230	234
Silverdale	B	8	59	72	Triton	D	8	446	429
Silver Fox Island	B	7	102	163	Trout River	A	9	696	658
Silver Spring	O	1	76	109	Trouty	J	7	131	178
Small Point	G	1	138	126	Twillingate	I	8	947	994
Smith's Harbour	B	8	159	150	Twin Falls	-	10	275	(1)
Snook's Arm	B	8	105	92	Upper Amherst Cove	G	7	116	(1)
Snook's Harbour	L	7	61	68	Upper Ferry	A	4	57(4)	49
Somerset	K	7	129	51	Upper Gullies	P	1	547(4)	181
Sop's Cove (Now - mainte- nant Pollard's Point)					Upper Island Cove	I	1	1,668	1,563
Sop's Island, East and West	F	9	52(2)	(1)	Valleyfield	A	7	509	471
South Branch	A	4	311(4)	183	Victoria	H	1	1,506	1,315
South Brook	B	5	358	295	Victoria Cove	L	8	298	250
South Brook	C	8	621	492	Village Cove	H	8	171	223
South Dildo	D	1	194	169	Virgin's Arm	H	8	418	356
South East Bight	C	2	90	89	Wabush Lake	-	10	151	(1)
Southern Bay	F	7	147	198	Wadsworth	E	2	55	91
Southern Harbour	A	1	147	123	Wareham	B	7	462	312
Southport	M	7	205(4)	207	Water Chute (Now - maintenant St. Jude's)				
South River	N	1	416(4)	239	Water Chute	B	6	54	(1)
South West Croque (See - voir Croque)					Waterford Heights	St. John's	1	110	(1)
South West Crouse (See - voir Crouse)					Wellington	C	7	709	552
Spaniard's Bay	J	1	1,289	1,411	West Bay Centre	E	4	112	147(4)
Spencer's Cove	B	2	163	154	Western Bay	G	1	484	508(4)
Spillar's Cove (Now - maintenant Straightview)					Western Cove	A	2	50	(1)
Spillar's Cove	I	7	148	165	West Point	G	3	139	118
Spirity Cove	B	9	59	48	Westport	A	8	222	180
Spotted Islands	-	10	64	70	West St. Modeste	-	10	141	105
Spread Eagle	D	1	76	78	Weybridge	L	7	106	107
Spruce Brook	D	4	117	141	Whale's Gulch	H	8	182	176
Stag Harbour	K	8	353	234	Whitbourne	D	1	1,085	963
Stanhope	F	8	196	170	Whiteway	E	1	230	212
Steady Brook	B	5	226	172	Wild Bight	C	8	202(4)	172
Stock Cove	C	7	77	84	Wild Bight	D	9	81	69
Stone Valley	G	3	106	103	Wild Cove	A	8	140	119
Stoneville	L	8	271	(1)	Wild Cove	I	8	127	152
Straightview	D	9	118	107	Williamsport	F	9	151	146
Strong's Island	H	8	137	132	Windsor Heights	S	1	78	(1)
Summerford	H	8	570	433(4)	Wing's Point	L	8	142	131
Summerside	B	5	482	523(4)	Winter Brook	E	7	172	152
Summersville	F	7	393	410	Winterhouse	E	4	91	113
Sunnyside	A	1	533	493	Winterland	H	2	75	82
Sunnyside (Included with- compris avec Hampden)					Winterton	P	1	808	894(4)
Sunnyside	H	8	123	128	Witless Bay	U	1	498	643(4)
Sweet Bay	F	7	193	234	Woods Island	D	5	291	521
Swift Current	M	7	402	348	Woodstock	A	8	218	201
Tack's Beach	B	2	114	82	Woodville	A	4	122(4)	114
Taylor's Bay	G	2	53	74	Woody Cove	A	9	65(4)	43
Templeman	A	7	109	94	Woody Island	A	2	331	334
Terra Nova	D	6	194	202	Woody Point, Bonne Bay	A	9	445	490
Terrenceville	A	3	616	521	Wreck Cove	B	3	132	121
The Rooms (Included with- compris avec Hampden)					York Harbour	D	5	167	120
The Thicket	I	1	59	65					
Thornlea	A	1	148	140					
Three Rock Cove	E	4	272	230					
Tickle Cove	F	7	104	110					
Tilt Cove	B	8	394	57					

Population of unincorporated places of 50 persons and over, Prince Edward Island, 1961 and 1956
 Population des endroits non incorporés de 50 habitants et plus, Île-du-Prince-Édouard, 1961 et 1956

Name Nom	Township Canton	County Comté	Population		Name Nom	Township Canton	County Comté	Population	
			1961	1956				1961	1956
Abney	64	Kings	152	131(2)	Cascumpeque	5 & 6	Prince	119	121
Abram Village	15	Prince	86	354	Cavendish	23 & 24	Queens	154	109(2)
Alaska	9 & 10	Prince	69	21	Central	16	Prince	143(2)	167(2)
Albany	27 & 28	Prince	226	399	Central Bedeque	26	Prince	116	302(2)
Alberry Plains	49 & 50	Queens	105	80	Chelton	26 & 27	Prince	107	104
Alberton South	5	Prince	288	283	Chepstow	45	Kings	66	39
Albion	59 & 61	Kings	72	102	Cherry Valley	49 & 50	Queens	169	137
Albion Cross	55 & 56	Kings	68	76	Christopher Cross	1	Prince	89	89
Alexandra	49	Queens	138	120	Clermont	18 & 19	Prince	57	74
Alliston	63	Kings	116	104(2)	Clinton	20	Queens	166	157
Alma	3	Prince	70(2)	137(2)	Clyde River	31	Queens	183	190
Anglo Tignish	1	Prince	94	79	Coleman	9	Prince	160	145
Annandale	56	Kings	98	106	Conway Station	11	Prince	90	140
Appin Road	30	Queens	73	87	Cornwall	31 & 32	Queens	178	239(4)
Argyle Shore	30	Queens	83	96	Covehead Road	34	Queens	215(4)	192
Arlington	14	Prince	74	97	Covehead West	33 & 34	Queens	89(2)	151
Ascension	1	Prince	101	91	Cross Roads	48 & 49	Queens	251(2)	171
Auburn	36	Queens	61	67					
Augustine Cove	28	Prince	131	196	Darnley	18	Prince	176(2)	216(2)
Avondale	49	Queens	53	45	Derby	9	Prince	65	131(4)
					De Sable	29	Queens	113	109
Baldwin Road	51	Kings	70	84	Donagh	35 & 48	Queens	80(2)	94(2)
Baltic	18	Prince	111(2)	121	Donaldston	35	Queens	85	109(2)
Baltic East	46	Kings	147(2)	103(2)	Dover	63	Kings	50	52
Bangor	39 & 40	Kings	153(2)	162(2)	Dromore	37	Queens	94	123
Bay Fortune	43	Kings	80(2)	54	Dunblane	8	Prince	116	100
Bayside	14	Prince	94	119	Dundas	55	Kings	88	85
Bayview (Included with - compris avec Stanley Bridge)					Dundas	39	Kings	108	108
Beach Point	64	Kings	191(2)	184(2)	Dunstaffnage	34 & 35	Queens	136	130
Bear River	43 & 44	Kings	223	233	Duvar	5	Prince	145	162
Beaton (Now - maintenant Alaska)									
Bedeque	26	Prince	106	192(2)	Earncliffe	50	Queens	102	102
Bedeque, Lower (See - voir Lower Bedeque)					East Point	47	Kings	79	69
Bedeque North	25	Prince	175(2)	158	East Wiltshire (See - voir Wiltshire East)				
Bedford Station	35	Queens	88(2)	25	Ebbsfleet	2	Prince	335	396(4)
Belfast (P.O. - B.F. Eldon)					Ebeneser	24	Queens	167	170
Belle River	62	Queens	168	177	Egmont Bay	15	Prince	166	113
Bellevue	58	Queens	74	65	Eldon	57 & 58	Queens	186	171(2)
Belmont	16	Prince	103	99	Ellerslie	12	Prince	164	222
Bethel	48	Queens	51	54(2)	Elliotvale	38 & 66	Kings	59	64
Bideford	12	Prince	59(2)	174(2)	Elmira	47	Kings	149	142
Bideford East	12	Prince	79(2)	73	Elmdale	4	Prince	406	401
Bloomfield Corner	5	Prince	134	67	Elmwood	31 & 65	Queens	69	72
Bloomfield Station	4 & 5	Prince	77	147	Emerald	26 & 67	Queens	224	222
Blooming Point	36	Queens	64	57	Emvale	30, 31&65	Queens	166	182
Bonshaw	30	Queens	214	180	Emore	10 & 13	Prince	118	91
Bothwell	47	Kings	63	68					
Brackley	33	Queens	179(2)	(1)	Fairfield	47	Kings	70(2)	57
Brackley Point	33	Queens	106	90	Fairview	65	Queens	65	61
Brae	9	Prince	103	110	Fairville	49	Queens	50	50
Breadalbane	67	Queens	177	221	Fanning Brook	38	Kings	61	81
Bridgetown	54 & 55	Kings	74	66	Farmington	42 & 56	Kings	70	80
Bristol	39	Kings	107	127	Fernwood	26	Prince	82	88
Brockton	4	Prince	103	135(2)	Flat River	60	Queens	118	115
Brookfield	24 & 31	Queens	53	94	Forest Hill	41 & 55	Kings	104	98
Brooklyn	61	Kings	107	105	Fort Augustus	36	Queens	131	132
Brooklyn	4 & 5	Prince	87	103	Fortune Bridge	43	Kings	157(3)	266(2)
Brookvale	30	Queens	56	69	Fortune Cove	5	Prince	83	95
Brudenell	52	Kings	81(2)	148(2)	Fredericton Station	67	Queens	145	164
Bunberry	48	Queens	246(2)	179	Freeland	11	Prince	51	151(2)
Burton	7	Prince	104	95	Freetown	25	Prince	84	297(2)
					Freetown, Lower (See - voir Lower Freetown)				
Cable Head East	41	Kings	119	112	Freetown South	26	Prince	140(2)	132(2)
Caledonia	60 & 63	Queens	65	71	French Fort	35	Queens	63	66
Cambridge	63	Kings	103	119	French River	21	Queens	92	96
Campbell Cove (Included with - compris avec Fairfield)									
Campbellton	4 & 7	Prince	177	194	Garfield	58	Queens	74	51
Canavoy	38	Kings	75(2)	42	Gascoigne (Now - maintenant Pinette South)				
Canoe Cove	30 & 65	Queens	125	131	Gaspereau	61 & 63	Kings	172	172
Cape Egmont	15	Prince	156	146	Glenfinnan	35	Queens	55	47
Cape Gage	2	Prince	103	(1)(2)	Glenferry	4 & 7	Prince	90	101
Cape Wolfe	7	Prince	62	129	Glenroy	37	Queens	60	63
Carleton	6	Prince	111	113	Glen Valley	67	Queens	83	82
Carleton	27 & 28	Prince	210	242					

(1) Not shown separately. - Non indiqué séparément.
 (2) Includes rural population. - Population rurale comprise.
 (3) Partly reported. - Rapporté en partie.
 (4) Includes other hamlets. - Comprend d'autres hameaux.

Population of unincorporated places of 50 persons and over, Prince Edward Island, 1961 and 1956 - Continued

Population des endroits non incorporés de 50 habitants et plus, Île-du-Prince-Édouard, 1961 et 1956 - suite

Name Nom	Township Canton	County Comté	Population		Name Nom	Township Canton	County Comté	Population	
			1961	1956				1961	1956
Glenwilliam	63	Kings	60	52	Maxiamville	15	Prince	51 ⁽²⁾	52
Glenwood	8	Prince	151	121	Mayfield	23	Queens	217 ⁽³⁾	161
Glovers Shore	17	Prince	85	115	McNeill's Mills	12	Prince	95	164
Goose River	42	Kings	65	49	Meadowbank	31 & 32	Queens	109	81
Gowanbrae	44	Kings	50	46	Melville	60	Queens	76	72
Grahams Road	20	Queens	143 ⁽⁴⁾	139	Melville South	29	Queens	98	97
Grand River	14	Prince	138 ⁽⁴⁾	114	Mermaid	48	Queens	107	93
Grand Tracadie	34 & 35	Queens	209	160	Middleton	26 & 27	Prince	192 ⁽²⁾	203 ⁽²⁾
Grandview	57	Queens	76	94	Milburn	40	Kings	72	93
Granville North	21	Queens	94	69	Milburn	9 & 8	Prince	91	80
Granville South	21	Queens	51	86	Mill Cove	35	Queens	76	70
Greenfield	51 & 66	Kings	76 ⁽²⁾	56	Mill River East	5	Prince	77	81
Greenhill	8 & 7	Prince	88 ⁽²⁾	41 ⁽²⁾	Milltown Crose	61	Kings	93	100
Greenmount	3	Prince	71 ⁽²⁾	123 ⁽²⁾	Millview	49 & 50	Queens	190	181
Greenwich	40 & 41	Kings	83 ⁽²⁾	109 ⁽²⁾	Milo	8 & 9	Prince	91	122
Guernsey Cove	64	Kings	75	73	Milton	32 & 33	Queens	120	132
					Milton North	24 & 32	Queens	198	193
					Montague, Head of (See - voir Head of Montague)				
Haliburton	7	Prince	77 ⁽²⁾	64 ⁽²⁾	Montague, Lower (See - voir Lower Montague)				
Hamilton	18	Prince	128	148 ⁽²⁾	Monticello	42 & 43	Kings	85	102
Hampshire	31 & 32	Queens	67	179 ⁽²⁾	Montrose	3	Prince	122 ⁽²⁾	104 ⁽²⁾
Hampton	29	Queens	164 ⁽²⁾	199 ⁽²⁾	Morell East	40	Kings	59	93
Harmony	13 & 14	Prince	65 ⁽²⁾	98	Morell Rear	40	Kings	136	135
Harper Road	1	Prince	113 ⁽²⁾	95	Mount Albion	48	Queens	111	112
Harrington	39	Queens	98	119	Mount Buchanan	57 & 58	Queens	133	77
Hazelbrook	48 & 49	Queens	124	116	Mount Carmel	15	Prince	276	279
Hazelgrove	22	Queens	126	69	Mount Herbert	48	Queens	220	201 ⁽²⁾
Head of Hillsborough	38 & 39	Kings	75	90	Mount Pleasant	12 & 13	Prince	120	221
Head of Montague	51 & 66	Kings	59	47	Mount Royal	6, 8 & 9	Prince	72	79
Heatherdale	59	Kings	67	82	Mount Tryon	27 & 28	Prince	79	100 ⁽⁴⁾
Hemitage	49	Queens	74	94	Murray Harbour North	63	Kings	164	204 ⁽⁴⁾
High Bank	64	Kings	64	59					
Highfield	33	Queens	112	(1)	Nail Pond	1	Prince	206	197
Hopefield	62 & 64	Kings	65	69 ⁽²⁾	Naufrage	43	Kings	50	54
Hope River	22	Queens	69	147	Nebraska (Included with - compris avec South West)				
Howe Bay	56	Kings	62	61	New Annap	19	Prince	146	132
Howlan	5 & 6	Prince	205	202 ⁽²⁾	New Argyle	30 & 65	Queens	73	87
Hunter River	22 & 23	Queens	236	443 ⁽²⁾	New Dominion	65	Queens	68	57
					New Glasgow	23	Queens	195	212
Indian River	18	Prince	166 ⁽²⁾	166 ⁽²⁾	New Haven	31	Queens	195	186 ⁽²⁾
Inverness	11	Prince	95	97	New London	21	Queens	79	152 ⁽²⁾
Iona	57 & 58	Queens	159	173	New Perth	51 & 52	Kings	129	132
Iris	62 & 63	Queens	76	58	Newport	54	Kings	100 ⁽²⁾	124
Irishtown	18 & 20	Queens	98	120	Newton	26	Prince	145 ⁽⁴⁾	42
					Newton, Lower (See - voir Lower Newton)				
Johnstons River	35	Queens	58	93	Newton Cross	57	Queens	66	58
					New Wiltshire	31 & 65	Queens	118	(1)
Kelly Cross	29	Queens	107	113	New Zealand	44	Kings	186	175
Kelvin Grove	19 & 25	Prince	140	121	Nine Mile Creek	65	Queens	121	126
Keppoch	48	Queens	69	78	Norborough	19 & 25	Prince	157 ⁽²⁾	158
Kildare Central	3	Prince	80	99	Northam	13	Prince	194 ⁽²⁾	166 ⁽²⁾
Kilmuir	59	Kings	91	90	North Lake	47	Kings	95 ⁽²⁾	133 ⁽⁴⁾
Kingsborough	47	Kings	138	129 ⁽²⁾	North River	32	Queens	98	276
Kingston	31	Queens	110	200 ⁽²⁾	Norway	1	Prince	64	70
Kinross	57	Queens	66	21					
Knutsford	6, 7 & 8	Prince	236	281	Oak Valley (Included with - compris avec Pembroke)				
					Orwell	50 & 57	Queens	88	120
Lady Fane	28 & 44	Prince	72	61	Orwell Cove	57	Queens	121	91
Lake Verde	48 & 49	Queens	84	99	Oysterbed Bridge	24 & 33	Queens	226	241
Lakeville North	47	Kings	56	52					
Launching	55	Kings	60 ⁽²⁾	66 ⁽²⁾	Palmer Road	1 & 2	Prince	97 ⁽²⁾	228 ⁽²⁾
Linkletter	17	Prince	116	183	Panmare Island	61	Kings	61	60
Little Harbour	46	Kings	97	123	Park Corner	20 & 21	Queens	64	77
Little Pond	56	Kings	183	195	Peaks Road	51 & 52	Kings	52	68
Little Sands	62 & 64	Kings	119	96	Pembroke	63	Kings	87	23
Long Creek	65	Queens	97	114	Peters Road	63	Kings	138	167
Long River	20	Queens	127	152	Peterville	1	Prince	69	67
Lorne Valley	52	Kings	90	86	Pinette North	58	Queens	103	79
Lot 11 Settlement	11	Prince	62	(1)	Pinette South	58 & 60	Queens	98 ⁽²⁾	115
Lower Bedeque	26	Prince	76	80 ⁽²⁾	Pisquid East	37 & 38	Kings	101 ⁽²⁾	18
Lower Frestown	25 & 26	Prince	144	154 ⁽²⁾	Pisquid West	37	Queens	75	(1)
Lower Montague	59	Kings	239	350 ⁽²⁾	Pisville	4	Prince	198	191
Lower Newton	57	Queens	79	65	Pleasant Grove	34	Queens	133	151
					Pleasant Valley	21 & 67	Queens	140	105
Maple Plains	27	Prince	54	65					
Margate	18 & 19	Prince	214 ⁽²⁾	169					
Marshfield	34	Queens	247	183					

Population of unincorporated places of 50 persons and over, Prince Edward Island, 1961 and 1956 - Concluded.

Population des endroits non incorporés de 50 habitants et plus, Île-du-Prince-Édouard, 1961 et 1956 - fin

Name Nom	Township Canton	County Comté	Population		Name Nom	Township Canton	County Comté	Population	
			1961	1956				1961	1956
Pleasant View	1	Prince	76	161 ⁽²⁾	Spring Valley	18	Prince	181 ⁽²⁾	185
Point Prim	57 & 58	Queens	68 ⁽²⁾	79	Stanchel	29 & 67	Queens	69 ⁽²⁾	96
Poplar Grove	12	Prince	187 ⁽⁴⁾	123	Stanhope	34	Queens	238 ⁽²⁾	175
Poplar Point	55	Kings	125	100	Stanley Bridge	21 & 22	Queens	167 ⁽⁴⁾	124
Portage	10	Prince	55	49	Strathcona	54	Kings	92	100
Porthill	13	Prince	150	134 ⁽²⁾	Sturgeon	61	Kings	246	237
Pownall	49	Queens	77	138 ⁽²⁾	Summerside East	17	Prince	232	257
Primrose	54	Kings	86	112	Summerville	51 & 66	Kings	117	116
Red Point	46	Kings	79	164 ⁽⁴⁾	Tarantum	35 & 36	Queens	66	57
Rice Point	65	Queens	75	71	Tea Hill (Included with - compris avec Cross Roads)				
Richmond	14	Prince	167	183	Tennile House	35 & 36	Queens	102	104
Riverdale	30 & 65	Queens	106	55	Thistle & Shamrock (Included with - compris avec Shamrock)				
Rocky Point	65	Queens	78	90	Tignish North	1	Prince	51	87 ⁽²⁾
Rollo Bay	44	Kings	96	128	Tignish Shore	1	Prince	143	207 ⁽²⁾
Rollo Bay West	43	Kings	84	68	Tracadie	36	Queens	158	142
Rosebank	4 & 5	Prince	87	96	Travellers Rest	19	Prince	192	161 ⁽²⁾
Roseneath	52	Kings	128	89	Tyron North	28	Prince	84	177 ⁽²⁾
Rose Valley	67	Queens	111	102 ⁽²⁾	Tyne Valley	13	Prince	248	256
Roseville	3 & 4	Prince	96	155 ⁽²⁾	Tyrone (Included with - compris avec Emyvale)				
Roxbury	6	Prince	79	72	Uigg	50	Queens	88	67
Rustico North Harbour	24	Queens	53	11 ⁽²⁾	Union Road	51	Kings	59 ⁽²⁾	53
Rustico South	24	Queens	74	288 ⁽²⁾	Union Road	33	Queens	146	137
Rusticoville	24	Queens	145	102	Unionvale	6	Prince	189	177
St. Anne	22	Queens	79	27	Upton	54 & 55	Kings	70 ⁽²⁾	84 ⁽²⁾
St. Charles Station	43	Kings	192	180	Urbainville	16	Prince	162 ⁽²⁾	191
St. Chrysestom	15	Prince	245	224 ⁽²⁾	Valleyfield	57 & 59	Kings	134 ⁽²⁾	134 ⁽²⁾
St. Edward	2	Prince	371	443 ⁽⁴⁾	Vernon	50	Queens	219	216
St. Georges	54 & 55	Kings	111	100	Vernon River	49 & 50	Queens	171	185
St. Gilbert	14	Prince	88 ⁽³⁾	131	Victoria Cross	51 & 52	Kings	120	105
St. Huberts	14	Prince	126 ⁽²⁾	119	Victoria West	13	Prince	87	86
St. Louis	2	Prince	325 ⁽²⁾	222	Village Green	49	Queens	98	74
St. Margarets	43 & 44	Kings	76	79	Warren Grove	32	Queens	58	68
St. Mary's	22 & 23	Queens	68	51	Waterford	1	Prince	109	100
St. Mary's Road	61	Kings	131	171	Watervale	36, 37 & 48	Queens	68	75
St. Nicholas	17	Prince	172	168	Websters Corner	35 & 36	Queens	71	61
St. Patrick	22	Queens	78	60	Wellington Centre	16	Prince	80	57
St. Patrick Road	38	Kings	90	73	West Devon	10	Prince	207	216
St. Peters Harbour	39	Kings	71	82	Westmoreland	29	Queens	113	123 ⁽²⁾
St. Peters West	39	Kings	75	109	West Point	8	Prince	50	128 ⁽²⁾
St. Raphael	15 & 16	Prince	113	81	Wheatley River	24	Queens	112	108
St. Teresa	38 & 51	Kings	80	105	Whim Road	59	Kings	51	82
St. Timothy	15	Prince	92	55	White Sands	64	Kings	81	99
Savage Harbour	37 & 38	Kings	88	87	Wilmot Valley	19 & 25	Prince	151 ⁽²⁾	152
Scotchfort	36	Queens	60 ⁽²⁾	49 ⁽²⁾	Wiltshire East	32	Queens	227 ⁽²⁾	-
Seacow Pond	1	Prince	176 ⁽²⁾	152 ⁽²⁾	Wiltshire North	31	Queens	147	214
Sea View	20	Queens	169	148	Winsloe	32 & 33	Queens	238 ⁽²⁾	232
Selkirk	42	Kings	70	61	Winsloe North	33	Queens	252 ⁽²⁾	125
Shamrock	27 & 67	Prince	117 ⁽²⁾	120	Winsloe South	33	Queens	82	66
Sherbrooke	17 & 19	Prince	259 ⁽²⁾	182	Wood Islands	62	Queens	296	302 ⁽²⁾
Sinnot Road	39	Kings	69 ⁽²⁾	40	Woodstock	6	Prince	88	124 ⁽²⁾
Souris River	44 & 45	Kings	112	130	York	34	Queens	185 ⁽²⁾	214 ⁽²⁾
Souris West	44	Kings	209	190	York Point	32	Queens	106	11
Southampton	41	Kings	56	52					
South Lake	47	Kings	66	54					
Southport	48	Queens	249	299 ⁽²⁾					
South West	16	Prince	150 ⁽²⁾	153 ⁽²⁾					
Springbrook	21	Queens	149	136					
Springfield	67	Queens	133	142					
Springfield West	7 & 8	Prince	135	149					
Spring Hill	13	Prince	125	148 ⁽²⁾					
Springvale	31 & 32	Queens	97	137					

Population of unincorporated places of 50 persons and over, Nova Scotia, 1961 and 1956

Population des endroits non incorporés de 50 habitants et plus, Nouvelle-Écosse, 1961 et 1956

Name Nom	Sub- division	County Comté	Population		Name Nom	Sub- division	County Comté	Population	
			1961	1956				1961	1956
Abercrombie	B	Pictou	356	269	Barney's River, Lower (See - voir Lower Barney's River)				
Aberdeen	B	Inverness	57	83(2)	Barney's River Station	C	Pictou	65	78
Abram River	B	Yarmouth	140	160	Barra Head	B	Richmond	57	72
Acaciaville	B	Digby	251(4)	276	Barrington	A	Shelburne	261	266
Admiral Rock	A	Hants	133(2)	73	Barrington Passage	A	Shelburne	381(4)	231
Advocate East	A	Cumberland	104	132	Barrington West	A	Shelburne	138(4)	67
Advocate Harbour	A	Cumberland	311	338	Barricos Beach	B	Antigonish	154	143
Advocate West	A	Cumberland	68	69	Barron Corners	A	Lunenburg	300(2)	195
Afton	B	Antigonish	63	(1)	Barton	B	Digby	185	173
Afton Station	E	Antigonish	51	221(4)	Bass River	A	Colchester	447(4)	325
Albert Bridge	C	Cape Breton	53(3)	129	Bateston	C	Cape Breton	144(2)	94
Alder Point	A	Cape Breton	743	731	Baxter's Harbour	B	Kings	131	112
Aldershot	B	Kings	2,179	1,406	Bayer Settlement	F	Halifax	61	(1)
Aldersville	B	Lunenburg	81	81	Bayfield	B	Antigonish	164	196(4)
Allendale	B	Shelburne	109	89	Bayport	A	Lunenburg	141	126
Alma	B	Pictou	241(2)	152	Bay St. Lawrence	A	Victoria	94	82
Alton	C	Colchester	134	150	Bayside	B	Halifax	176	135
Alton, North (See - voir North Alton)					Bayswater	E	Lunenburg	50	45
Alton, South (See - voir South Alton)					Bay View	B	Digby	174(2)	45
Amherst, Head of (See - voir Head of Amherst)					Bayview	A	Pictou	172	193
Amherst Point	C	Cumberland	54	61	Beach Meadows	B	Queens	256	227
Amherst Shore	C	Cumberland	103	92	Beaconsfields	B	Annapolis	99	89
Amherst, West (See - voir West Amherst)					Beaumont	A	Shelburne	184	183
Amrault Hill	B	Yarmouth	361	320	Bear River	A & B	Annapolis & Digby	830(2)	1,142(2)
Antigonish Harbour	A	Antigonish	72(2)	48	Bear River East	A	Annapolis	189	175
Antigonish Landing	A	Antigonish	52	67	Beaulieu	B	Antigonish	72	74
Antim	E	Halifax	52	34	Beaver Bank	C	Halifax	870(2)	397
Apple River	A	Cumberland	78	161	Beaver Bank, North (See - voir North Beaver Bank)				
Arcadia	A	Yarmouth	400	489(2)	Beaver Brook	C	Colchester	141	121
Ardness	C	Pictou	52	70	Beaver Cove	A	Cape Breton	75	72
Ardoise	B	Hants	158	122	Beaver Harbour	G	Halifax	64	59
Argyle	B	Yarmouth	56	72	Beaver Meadow	A	Antigonish	69	55
Argyle Head	B	Yarmouth	86	72	Beaver Mountain (Included with - compris avec James River)				
Argyle, Lower (See - voir Lower Argyle)					Beaver River	A	Digby	194(2)	103
Argyle Sound	B	Yarmouth	96	110	Beaver River	A	Yarmouth	51	43
Arichat	C	Richmond	667	657	Beckwith	C	Cumberland	59	43
Arichat, West (See - voir West Arichat)					Beech Hill	A	Antigonish	54(2)	41
Arisaig	A	Antigonish	120(2)	87	Beech Hill	B	Lunenburg	79	106
Arlington	B	Kings	87(2)	110(2)	Beechville	A	Queens	53	44
Arlington West	E	Annapolis	82(2)	39	Belle Côte	A	Halifax	382(2)	220
Ashdale	A	Antigonish	74(2)	47	Bellefontaine	B	Inverness	243	283(2)
Ashdale	B	Hants	71(4)	30	Bellefisle	A	Antigonish	142	112
Ashmore	B	Digby	277	278	Bellefisle	A	Annapolis	124(2)	152
Aspen	B	Guysborough	177(2)	138	Belle Marche	A	Inverness	206	366
Athol	A	Cumberland	209(2)	107	Belleville (Includes - comprend Belleville N. & S.)	B	Yarmouth	276(4)	256(4)
Atwoods Brook	A	Shelburne	76	81	Belliveau Cove	A	Digby	446	473
Auburn	A	Kings	475	383	Bell Island (Included with - compris avec La Have Islands)				
Auburndale	A	Lunenburg	85	84	Belmont	B	Colchester	307	438
Auld Cove	B	Guysborough	170	119	Belmont	B	Hants	270	106
Avondale (Includes - comprend Avondale Station)	C	Pictou	118(4)	93(4)	Benacadie West	A	Cape Breton	72(2)	49
Avonport (Includes - comprend Avonport Station)	D	Kings	507(4)	445	Berwick, North (See - voir North Berwick)				
Aylesford	A	Kings	964(2)	674	Berwick, South (See - voir South Berwick)				
Aylesford East	A	Kings	165(2)	96	Berwick West	A	Kings	54	101(2)
Aylesford Mountain	A	Kings	55	63	Bible Hill	B	Colchester	2,415	2,624
Baccaro	A	Shelburne	149	111	Bickerton West	A	Guysborough	297	192
Baccaro, East (See - voir East Baccaro)					Big Beach	A	Cape Breton	104	92
Baccaro, West (See - voir West Baccaro)					Big Bras d'Or	B	Victoria	277(4)	194
Baddeck (Includes - comprend Baddeck West)	B	Victoria	825(4)	868(4)	Big Harbour	B	Victoria	101	81
Baddeck Bay	B	Victoria	173	159	Big Island	C	Pictou	50	43
Baddeck Bridge	B	Victoria	66	94(2)	Big Marsh	A	Antigonish	76	83
Bailey's Brook	C	Pictou	124	126	Big Meadow	C	Inverness	53	56
Baker Settlement	A	Lunenburg	259	264	Big Pond (Includes - comprend Big Pond Centre)	B	Cape Breton	230(4)	212
Ballantynes Cove	A	Antigonish	80	55	Big Ridge	C	Cape Breton	71	67
					Bill Town	A & B	Kings	72	97(4)

(1) Not shown separately. - Non indiqué séparément.
 (2) Includes rural population. - Population rurale comprise.
 (3) Partly reported. - Rapporté en partie.
 (4) Includes other hamlets. - Comprend d'autres hameaux.

Population of unincorporated places of 50 persons and over, Nova Scotia, 1961 and 1956 - Continued

Population des endroits non incorporés de 50 habitants et plus, Nouvelle-Écosse, 1961 et 1956 - suite

Name Nom	Sub- division	County Comté	Population		Name Nom	Sub- division	County Comté	Population	
			1961	1956				1961	1956
Chester, East (See - voir East Chester)					Dalhousie Lake	D	Annapolis	62	72
Chéticamp	A	Inverness	1,223	1,107	Dalhousie West	D	Annapolis	113	125
Cheverie	B	Hants	195	193	Danesville	B	Queens	137	115
Chezsetcook, East (See - voir East Chezsetcook)					Danvers	B	Digby	95	151(2)
Chezsetcook, Head of (See - voir Head of Chezsetcook)					Darling Lake	A	Yarmouth	85	84
Chezsetcook, Lower East (See - voir Lower East Chezsetcook)					Dayspring	A	Lunenburg	537	592
Chezsetcook, West (See - voir West Chezsetcook)					Dayton	A	Yarmouth	223	202
Chignecto	B	Cumberland	263(2)	94	Dean	G	Halifax	207	227
Chipman Brook	A	Kings	152(2)	38	DeBay Cove	F	Halifax	71	73
Christmas Island	A	Cape Breton	145	151	Debert	A & B	Colchester	593	808(2)
Church Lake	A	Lunenburg	52	43	Deep Brook	A	Annapolis	462	424
Church Over	B	Shelburne	54	66	Deerfield	A	Yarmouth	80	119(4)
Church Point	A	Digby	326	288	Delhaven	B	Kings	89	82
Church Street	B	Kings	288	331(2)	Dempsey Corner	A	Kings	99(2)	152(2)
Churchville	C	Pictou	54	124(2)	Densmore's Mills	A	Hants	62	69
Clam Bay	F	Halifax	55	55	D'Escousse	C	Richmond	233	228
Clam Harbour	F	Halifax	96	97	Diligent River	A	Cumberland	250	249
Clam Point	A	Shelburne	250	244	Dingwall	A	Victoria	269	294
Clarence, Central	B	Annapolis	84	71	Doctors Cove	A	Shelburne	131	114
Clarence Park	D	Halifax	1,076	735	Donkin	B	Cape Breton	1,010	1,197
Clarence West	B	Annapolis	186	122	Dorts Cove	B	Guyborough	51	60
Clearland	A	Lunenburg	250	207	Doucetteville	B	Digby	144	154
Clementsport	A	Annapolis	519(2)	398	Dover, East (See - voir East Dover)				
Clements, Upper (See - voir Upper Clements)					Dover, West (See - voir West Dover)				
Clementsvale	A	Annapolis	266	264	Drumhead	B	Guyborough	166	179
Cleveland	C	Inverness	55	25	Dublin Shore	A	Lunenburg	116	125
Cleveland	A	Richmond	52	55	Dublin, West (See - voir West Dublin)				
Clyde River	A & B	Shelburne	236	242	Durdee	A	Richmond	130(2)	60
Clydesdale	A	Antigonish	72(2)	103(2)	Dunmore	A	Antigonish	116(2)	41
Coalburn	C	Pictou	165	160	Dunvegan	A	Inverness	172	156
Coddles Harbour	B	Guyborough	57	61	Durell Island	B	Guyborough	60	(1)
Cogmagun River	B	Hants	99	80	Durham	A & B	Pictou	94	176(2)
Coldbrook Station	A & C	Kings	373(2)	335	Dutch Brook	B	Cape Breton	104	92
Coldstream	C	Colchester	59	76	Dutch Settlement	E	Halifax	351	303
Cole Harbour	B	Guyborough	55	78(2)	Eagle Head	B	Queens	104	101
Cole Harbour	D	Halifax	50	474(2)	East Baccaro	A	Shelburne	108	94
Colindale	B	Inverness	50	47	East Bay	B	Cape Breton	353(2)	244
Collingwood Corner	B	Cumberland	285	343	East Bay North Side	A	Cape Breton	131(2)	76
ComEAU Hill	B	Yarmouth	182	147	East Brenton	A	Yarmouth	71(2)	9
ComEAUville	A	Digby	338	276	East Broadway	B	Cape Breton	93	63
Commons	B	Lunenburg	254(2)	172	East Chester	B	Lunenburg	279	252
Concession	A	Digby	377	374	East Chezsetcook	E	Halifax	578(2)	508(2)
Concession, Lower (See - voir Lower Concession)					East Dover	B	Halifax	188	174
Conn Mills	D	Cumberland	53	50	East Erinville (Included with - compris avec Erinville)				
Conquerall Bank	A	Lunenburg	405(2)	306	East Ferry	B	Digby	131	117
Conquerall Mills	A	Lunenburg	157	185(2)	East Green Harbour	B	Shelburne	315	303
Conway	B	Digby	422	390	East Halls Harbour Road	B	Kings	81	120(2)
Cook Brook	E	Halifax	96	103	East Havre Boucher (Now - maintenant Bellefontaine)				
Cooks Cove	B	Guyborough	119	105	East Jeddore	F	Halifax	261	240
Cookville	A	Lunenburg	111(2)	54	East Jordan	B	Shelburne	97	81
Corberrie	A	Digby	104	127	East La Have	A	Lunenburg	166	178
Country Harbour Mines	B	Guyborough	251	234	East Margaretsville	C	Annapolis	161	173
Covey Island (Included with - compris avec La Have Islands)					East Milton	B	Queens	546	(1)
Cow Bay	D	Halifax	170	183	East Mountain	B	Colchester	84(2)	116(2)
Coxheath	A	Cape Breton	509(2)	675	East Noel	A	Hants	102	102
Cranton Section (Included with - compris avec Margaree Centre)					East Petpeswick	F	Halifax	52	154(2)
Creignish	C	Inverness	77	60	East Port Medway	B	Queens	64	71
Crescent Beach	A	Lunenburg	61	62	East Preston	E	Halifax	544	(1)
Cross Roads	C	Colchester	97	76	East River (Includes - comprend East River Point)	B	Lunenburg	172(4)	153(4)
Cross Roads, Country Harbour	B	Guyborough	217	232	East River St. Mary's	C	Pictou	149	139
Cross Roads Ohio	A	Antigonish	143	114	East River Sheet Harbour	G	Halifax	104	93
Crosstown	A	Lunenburg	114	131	East Ship Harbour	F	Halifax	170	217(2)
Croxe Mills	B	Colchester	130	132	East Side Port Herbert	A	Queens	71	89
Crowell (Included with - compris avec Barrington Passage)					East Southampton (Included with - compris avec Southampton)				
Culloden	B	Digby	109	86	East Tre蒙特	A	Kings	51	12
Dalhousie East	A	Kings	206	203	East Unlace	A	Hants	179(2)	104
					Eastville	C	Colchester	124	144
					East Walton	A	Hants	197(2)	124
					Economy	A	Colchester	142	164(2)
					Ecum Secum	A	Guyborough	243	253

Population of unincorporated places of 50 persons and over, Nova Scotia, 1961 and 1956 - Continued

Population des endroits non incorporés de 50 habitants et plus, Nouvelle-Écosse, 1961 et 1956 - suite

Name Nom	Sub- division	County Comté	Population		Name Nom	Sub- division	County Comté	Population	
			1961	1956				1961	1956
Ecum Secum Bridge (Includes - comprend Ecum Secum West)	G	Halifax	222(4)	241(4)	George Island (Included with - compris avec La Have Islands)				
Edwardsville	A	Cape Breton	336	282	George Point, Cape (See - voir Cape George Point)				
Egerton	C	Pictou	141	103	George River	A	Cape Breton	201(2)	160
Eight Island Lake	A & B	Guysborough	67	60	Georgeville	A	Antigonish	67	79
Elderbank	E & F	Halifax	259	249	Giants Lake	B	Guysborough	64	89
Ellershouse	E	Hants	397	408	Gibson Woods	B	Kings	61	(1)
Elmsdale	B	Halifax	57	51	Gilbert Cove	B	Digby	156	134
Elmsdale	A	Hants	535	505	Gillisdale	B	Inverness	100(2)	86
Elmsvale	F & G	Halifax	180	173	Glencoe Mills	A	Inverness	70	65
Enfield	E	Halifax	258	244	Glendale	C	Inverness	104	117(2)
Enfield	A	Hants	649(2)	653	Glenslg	A	Guysborough	80	101
Englishtown	B	Victoria	132	131	Glengarry (Includes - comprend Glengarry Station)	B	Pictou	51(4)	76
Erinville (Includes - comprend Erinville, East & West)	B	Guysborough	114(4)	129(4)	Glen Haven	A	Halifax	179(2)	189
Eureka	B	Pictou	302	319	Glenholme	A	Colchester	91	157(2)
Evanston	A	Richmond	147	108	Glen Margaret	B	Halifax	181	144
Factorydale	A	Kings	106	73	Glermont	B	Kings	128(2)	86
Falkland Ridge	D	Annapolis	125	143	Glen Road	A	Antigonish	63	69
Fall River	C & D	Halifax	266	195	Glenwood	B	Yarmouth	55	45
Fall River, East	C	Halifax	60	160	Goffs	E	Halifax	52	137
Fall River, West	C	Halifax	282	220	Golboro	B	Guysborough	142	177
Falmouth	B	Hants	831	762	Goldenville	A	Guysborough	68	85
Falmouth, Upper	B	Hants	86(3)	223	Gold River	B	Lunenburg	409	374
Falmouth Valley	B	Hants	95	85	Goodwood	B	Halifax	295	320
Famington	A	Lunenburg	145	173(2)	Gore	A	Hants	144(2)	73
Fauxbourg	A	Lunenburg	110(3)	142	Gore, West (See - voir West Gore)				
Feltz South	A	Lunenburg	122	148	Gormanville	A	Hants	141	125
Fenwick	B	Cumberland	273(2)	177	Goshen	A	Guysborough	199	186
Ferguson Cove	D	Halifax	157	183	Gracieville	B	Richmond	53	72
First Peninsula	A	Lunenburg	210	209	Grafton	A	Kings	178	197
First South	A	Lunenburg	574(2)	353(2)	Grand Desert	E	Halifax	337	330
Five Island Lake	A	Halifax	195	240	Grande Anse	A	Richmond	164	125
Five Islands	A	Colchester	194	216(2)	Grand Etang	A	Inverness	335	351
Five Mile Plains	B	Hants	102	78	Grande Grève	B	Richmond	103	85
Five Mile River	A	Hants	71	88	Grandique Ferry	A	Richmond	73	28
Fletcher Lake	C	Halifax	197	259(2)	Grand Lake	B	Cape Breton	704(2)	103
Florence	A	Cape Breton	2,035	1,941	Grand Lake	E	Halifax	185(2)	105
Forbes Point	A	Shelburne	63	65	Grand Lake Road	B	Cape Breton	849	(1)
Fordview	A	Inverness	152	147	Grand Mira South	C	Cape Breton	104(1)	52
Forest Glen	A	Yarmouth	122(2)	97	Grand Narrows	A	Cape Breton	82	98
Forks Baddeck	B	Victoria	87	57	Grand Pré	D	Kings	270	300(2)
Fort Ellis	C	Colchester	129	110	Grand River	B	Richmond	121(2)	54
Forties Settlement	B	Lunenburg	206	199	Granton	B	Pictou	93	102
Fort Lawrence	C	Cumberland	164(2)	148	Granville Beach	A	Annapolis	128	117
Fourchu, North	B	Richmond	94	111	Granville, Centre	A	Annapolis	217(2)	196
Fourth Lake (Dam Site)	B	Digby	53	(1)	Granville Ferry	A	Annapolis	411	376
Fox Brook	B	Pictou	88	114	Granville, Upper (See - voir Upper Granville)				
Fox Harbour	D	Cumberland	56	80(2)	Great Village	A	Colchester	348	498
Fox Island Main	B	Guysborough	95	85	Greenfield	C	Colchester	85	76
Fox Point	B	Lunenburg	275	280	Greenfield	A	Hants	70	52
Fox River	A	Cumberland	228	255	Greenfield	D	Kings	112	125
Franboise	B	Richmond	53	75	Greenfield	B	Queens	227	177
Frankville	B	Antigonish	245	226	Green Harbour, East (See - voir East Green Harbour)				
Fraser Mills	B	Antigonish	70	130(2)	Green Harbour, West (See - voir West Green Harbour)				
Fraser Mountain	C	Pictou	325(2)	175	Greenhill	B	Hants	77	102
Fraser's Grant	B	Antigonish	110	124	Green Hill	B	Pictou	127	147
Fraxville	B	Lunenburg	65	68	Greenland	A	Annapolis	81	68
Fresport	B	Digby	363	438	Green Oaks	C	Colchester	92	100
French Cove	A	Richmond	78	86	Green Point	C	Pictou	65	(1)
French River	C	Pictou	71	58	Greenville, Lower	D	Cumberland	50	65
Frenchvale	A	Cape Breton	129	157(2)	Greenwich	D	Kings	420	371
French Village	A	Halifax	101	77	Greenwich Ridge	D	Kings	56(2)	34
Frissleton	A	Inverness	217	310(2)	Greenwood	G	Halifax	102	111
Gabarouse (Includes - comprend Gabarouse Barachois)	C	Cape Breton	252(4)	270(4)	Greenwood Square	C	Pictou	112	393(4)
Gabarouse Lake	C	Cape Breton	100	109	Greywood	A	Kings	104	130
Gaets Brook	E	Halifax	105	101	Groses Coques	D	Annapolis	72	68
Gairlock	B	Pictou	50	51	Gulf Shore	A	Digby	308	279
Garden Lots	A	Lunenburg	335	302	Gunning Cove	D	Cumberland	103	79
Garden of Eden	C	Pictou	51	59	Guysborough	B	Shelburne	125	101
Gardiner Mines	B	Cape Breton	624	676	Guysborough Intervale	B	Guysborough	490	430
Gasperau	D	Kings	332	322	Gypsum Mines	R	Hants	103	104
Cavalton	A	Yarmouth	68	46					
Georgefield	A	Hants	65	65					

Population of unincorporated places of 50 persons and over, Nova Scotia, 1961 and 1956 - Continued

Population des endroits non incorporés de 50 habitants et plus, Nouvelle-Écosse, 1961 et 1956 - suite

Name Nom	Sub- division	County Comté	Population		Name Nom	Sub- division	County Comté	Population	
			1961	1956				1961	1956
Habitant	B	Kings	163	219(2)	Indian Harbour Lake	A	Guysborough	63	73
Hacketts Cove	B	Halifax	233	195	Indian Point	A	Lunenburg	157	145
Hadleyville	B	Guysborough	95	127(2)	Indian Point - Halifax (Included with - compris avec Glen Haven)				
Half Island Cove	B	Guysborough	188(4)	193(4)	Inglewood	B	Annapolis	80	81
Halfway Cove	B	Guysborough	95	136(2)	Inglisville	B	Annapolis	165(2)	170(2)
Haliburton	A	Pictou	65	93(2)	Ingonar	E	Shelburne	134	115
Halls Harbour	B	Kings	98	89	Ingonish	A	Victoria	375	373
Halls Harbour Road, East (See - voir East Halls Harbour Road)					Ingonish Beach	A	Victoria	658	502
Hammonds Plains	C	Halifax	485	833(4)	Ingonish Centre	A	Victoria	166	138
Hammonds Plains, Lower (See - voir Lower Hammonds Plains)					Ingonish Ferry	A	Victoria	117	117
Hammonds Plains, Upper (See - voir Upper Hammonds Plains)					Ingonish Harbour	A	Victoria	63	92
Hampton	B	Annapolis	179	171	Ingramport	A	Halifax	107	104
Hants Border	D	Kings	575	581	Inverside	A	Inverness	68	138(4)
Harbour Centre	A	Antigonish	65	72	Iona	B	Victoria	179	179
Harbourview	B	Inverness	199	190	Irish Vale	B	Cape Breton	69	81
Harbourville	A	Kings	191	165	Isaac's Harbour	E	Guysborough	139(2)	113
Hardwood Lands	A	Hants	108(2)	173(2)	Iceland	B	Pictou	65	78
Harmony	C	Colchester	133	123	Italy Cross	A	Lunenburg	158(2)	213(2)
Harmony (Includes - comprend Harmony Square)	A	Kings	113(4)	118(4)	James River	A	Antigonish	167	116
Harmony Mills	B	Queens	145	133	Janvrin Island	C	Richmond	175	120
Harristsfield	B	Halifax	423(2)	180	Jeddore, East (See - voir East Jeddore)				
Harrison Cove	G	Halifax	121	127	Jeddore, Head of (See - voir Head of Jeddore)				
Harrison Settlement	A	Cumberland	56	60	Jeddore Oyster Ponds	F	Halifax	287	239
Hartville	B	Hants	89	86	Jeddore, West (See - voir West Jeddore)				
Hassett	A	Digby	213(2)	138	Joggin Bridge	B	Digby	119	130
Hastings	C	Cumberland	88	92	Joggins	A	Cumberland	909	873
Hatchet Lake	E	Halifax	585	429	Johnstown	B	Richmond	74	91
Havelock	A	Digby	173	229	Jordan Bay	B	Shelburne	122(2)	76
Havre Boucher	B	Antigonish	504(2) (4)	550	Jordan Branch	B	Shelburne	97	35
Hawker	A	Richmond	86	56	Jordan, East (See - voir East Jordan)				
Hawthorne	B	Inverness	70	65	Jordan Falls	B	Shelburne	228	363(2)
Hay Cove	B	Richmond	91	80	Jordantown (Included with - compris avec Acaciaville)				
Hays River	B	Inverness	73	73	Jordan Ferry	B	Shelburne	71	102
Hazel Hill	B	Guysborough	280	272	Judique	C	Inverness	225	221
Head of Amherst	C	Cumberland	142	156	Judique, North	C	Inverness	83(2)	117(2)
Head of Chesetcook	E	Halifax	496(2)	317	Judique, South	C	Inverness	82	47
Head of Jeddore	F	Halifax	334(2)	263	Kelleys Cove	A	Yarmouth	144	130
Head of St. Margarets Bay	A	Halifax	650	548	Kempt	B	Queens	185(4)	147
Heatherton	B	Antigonish	236	203	Kempt Road	A	Richmond	73	74
Hebbs Cross	A	Lunenburg	249	229	Kempt Shore	B	Hants	177	190
Hebville	A	Lunenburg	324	295	Kempt Town	B	Colchester	198	217
Hebron	A	Yarmouth	449	440	Kemptville	A	Yarmouth	100	89
Hectanooga	A	Digby	120	118	Kemptville, Central	B	Yarmouth	144	116
Hedgeville	A	Pictou	70	69	Kenloch	A & B	Inverness	59	81(2)
Hemford	A	Lunenburg	248	255	Kennetcook	A	Hants	375	328
Hennigar (Now - maintenant Northfield)					Kennetcook, Upper (See - voir Upper Kennetcook)				
Herring Cove	D	Halifax	1,368(4)	595	Kensieville	C	Pictou	122	167(2)
Higginsville	F	Halifax	53	70	Ketch Harbour	B	Halifax	234	191
Highbury	C	Kings	201	296(2)	Kingsburg	A	Lunenburg	93	110
Hilden	C	Colchester	554	523	Kings, Head	C	Pictou	57	52
Hillaton	B	Kings	153	123	Kingsport	B	Kings	165	224(2)
Hillcrest	A	Antigonish	50	48	Kingston	A	Kings	1,210(3)	1,434(4)
Hill Grove	B	Digby	121(2)	88	Kingston, North (See - voir North Kingston)				
Hillsburn	A	Annapolis	258	211	Kingston Village	A	Kings	950	(1)
Hillsdale	C	Inverness	51(2)	25	Kinsac	C	Halifax	135	162
Hillside	C	Pictou	346	360	La Have	A	Lunenburg	248	258
Hillside Mira	B	Cape Breton	120(2)	44	La Have, East (See - voir East La Have)				
Hillsvale	A & B	Hants	96	113	La Have Islands	A	Lunenburg	200	204
Hirtle Island (Included with - comprise avec La Have Islands)					La Have, Lower (See - voir Lower La Have)				
Hopewell	B	Pictou	404	402	La Have, Middle (See - voir Middle La Have)				
Horns Road	B	Cape Breton	56(2)	83(2)	La Have, Upper (See - voir Upper La Have)				
Hortonville	D	Kings	246	218	La Have, West (See - voir West La Have)				
Howie Centre	B	Cape Breton	306	365(2)					
Hubbard Point	B	Yarmouth	175	187					
Hubbards	A	Halifax	525	418					
Hunters Mountain	B	Victoria	52	44					
Hunts Point	A	Queens	169	162					
Indian Brook	A	Victoria	66	60					
Indian Harbour	B	Halifax	314	270					

Population of unincorporated places of 50 persons and over, Nova Scotia, 1961 and 1956 - Continued

Population des endroits non incorporés de 50 habitants et plus, Nouvelle-Écosse, 1961 et 1956 - suite

Name Nom	Sub- division	County Comté	Population		Name Nom	Sub- division	County Comté	Population	
			1961	1956				1961	1956
Maplewood	A	Lunenburg	96	120(2)	Middle River, West (See - voir West Middle River)				
Marble Hill	B	Inverness	52	35	Middle Sackville	C	Halifax	1,092(2)	716
Marble Mountain	C	Inverness	59	69	Middle Stewiacke	C	Colchester	217	214
Marconi	B	Cape Breton	391	538(4)	Middlewood	A	Lunenburg	330	290
Margaree	A	Inverness	206	161	Midville Branch	A	Lunenburg	143	158
Margaree Centre	A	Inverness	252(4)	221(4)	Milford Haven	B	Guysborough	51	28
Margaree Forks	A	Inverness	389	361	Milford Station	E	Halifax	95	97
Margaree Harbour	A	Inverness	112	108	Milford Station (Includes comprend Milford)	A	Hants	528	500
Margaree, South West (See voir South West Margaree)					Mill Brook	B	Pictou	77	83
Margaretsville	C	Annapolis	172	128	Mill Cove	B	Lunenburg	278	231
Margaretsville, East (See voir East Margaretsville)					Mill Creek	A	Cape Breton	460(2)	454
Marie Joseph	A	Guysborough	145	137	Mill Road	B	Lunenburg	218(2)	173
Marinette	G	Halifax	66	71	Mill Section	B	Hants	69	(1)
Marion Bridge	B & C	Cape Breton	169	257(2)	Millview	D	Halifax	398	554(2)
Marriott's Cove	B	Lunenburg	279	188	Mill Village	A	Hants	217	204
Marshalltown	B	Digby	201	409(2)	Mill Village	B	Queens	249	251
Marshville	A	Pictou	76	82	Millville	A	Kings	258	301
Marshy Hope	C	Pictou	53	83(2)	Millville Boularderie	A	Cape Breton	226	241
Martin Brook	A	Lunenburg	66	106(2)	Milton	A & B	Queens	1,121	2,021(4)
Martinique	C	Richmond	88	76	Milton, East (See - voir East Milton)				
Martins Point	B	Lunenburg	370	322	Milton Highland (Now - maintenant South Chegoggin)				
Martins River	A & B	Lunenburg	329	289	Minasville	A	Hants	90	86
Martock	B	Hants	158	152	Mink Cove	B	Digby	82	66
Marydale	B	Antigonish	76	78	Mimudie	A	Cumberland	59	53
Maryvale	A	Antigonish	83	87	Mira Gut	B	Cape Breton	99	78
Maestown	B	Colchester	77	196(2)	Mira Road	B	Cape Breton	1,174	1,151
Mattie	B	Guysborough	87	71	Mochele	A	Annapolis	170	177
Mavillette	A	Digby	248	277	Monastery	B	Antigonish	389	390
Mayflower	A	Digby	59	71	Montagu Mines	D	Halifax	122(2)	88
McAdams Lake	A	Cape Breton	51	53	Moose Brook	A	Hants	88	91
McArras Brook	A	Antigonish	51	49	Mooseland	F	Halifax	108	83
McGrath Cove	B	Halifax	74	58	Moose River Gold Mines	F	Halifax	62	63
McIntyre Lake	A	Richmond	52	28	Morden	A	Kings	126	157(2)
McKay Section	B	Hants	133	100	Morris Island	B	Yarmouth	128	120
McKinnons Harbour	B	Victoria	69	77	Morristown	A	Antigonish	88	89
McLellan Brook	C	Pictou	112	162	Morristown	A	Kings	207	214
McPhersons Mills	C	Pictou	113	124	Moser River	C	Halifax	382	406
Meadows Road	B	Cape Breton	136(2)	88	Mosher's Corner	G	Annapolis	96	108
Meadovale	D	Annapolis	260	203	Mosherville	B	Hants	87	84
Meadovale	C	Colchester	113(2)	104	Mountain Front	B	Kings	168	97
Meadoville (Includes - comprend Meadowville Station)	A	Pictou	113(4)	112(4)	Mountain Road	A	Pictou	64	82(2)
Meagher Grant	F	Halifax	127	190(2)	Mount Denson	B	Hants	496	435
Meagher Grant, Lower	F	Halifax	138	158(2)	Mount Hanly	B & C	Annapolis	64	85
Meat Cove	A	Inverness	57	55	Mount Pleasant	C	Cumberland	91	106
Medford	B	Kings	187	157	Mount Pleasant	B	Digby	337	332
Melensere	A	Lunenburg	67	54	Mount Pleasant	A	Lunenburg	105	71
Melanson	D	Kings	203(2)	211(2)	Mount Uniacke	A	Hants	531(2)	322
Melbourne	A	Yarmouth	98	227(4)	Mount William	B	Pictou	112	100
Melbourne, Lower (See - voir Lower Melbourne)					Murphy	A	Inverness	84	81
Melbourne, Upper (See - voir Upper Melbourne)					Murphy Cove	F	Halifax	106	144
Melvern Square	C	Annapolis	364	333	Murray Siding (Includes - comprend Murray)	B & C	Colchester	236	211
Melville	A	Pictou	68	79	Mushaboom	G	Halifax	230	243
Merigomish	C	Pictou	203	228	Musquodoboit Harbour	E & F	Halifax	654	541
Merland	B	Antigonish	94	98	Musquodoboit, Middle (See voir Middle Musquodoboit)				
Mersey Point	A	Queens	145	138	Musquodoboit, Upper (See - voir Upper Musquodoboit)				
Meteghan	A	Digby	925	842	Nappan	C	Cumberland	53	59
Meteghan Centre	A	Digby	319	288	Nappan Station	B	Cumberland	256(2)	186
Meteghan River	A	Digby	423	339	Nappan, Upper (See - voir Upper Nappan)				
Meteghan Station	A	Digby	390	327	Necum Teuch	G	Halifax	93	98
Middle Beaver Bank (Included with - compris avec Beaver Bank)					Neil Harbour	A	Victoria	312	305
Middleboro	D	Cumberland	129(4)	91	New Albany	D	Annapolis	147	124
Middle Island (Included with - compris avec La Have Islands)					New Annan, West (See - voir West New Annan)				
Middle La Have Ferry	A	Lunenburg	146	161	Newburn	A	Lunenburg	136	154
Middle Melford	B	Guysborough	64	56	New Canada	B	Cumberland	68	68
Middle Musquodoboit	F	Halifax	741(2)	558	New Chester	A	Lunenburg	103	122
Middle Porters Lake	E	Halifax	62	44	Newcombe	A	Guysborough	53	65
Middle River	B	Pictou	86	(1)	New Cornwall	A	Lunenburg	119	145(2)
Middle River	B	Victoria	165(2)	114	New Cornwall, Lower (See - voir Lower New Cornwall)				

Population of unincorporated places of 50 persons and over, Nova Scotia, 1961 and 1956 - Continued

Population des endroits non incorporés de 50 habitants et plus, Nouvelle-Écosse, 1961 et 1956 - suite

Name Nom	Sub- division	County Comté	Population		Name Nom	Sub- division	County Comté	Population	
			1961	1956				1961	1956
New Cornwall, Upper (See - voir Upper New Cornwall)					Ohio, South (See - voir South Ohio)				
New Cumberland	A	Lunenburg	116	103	Old Barns	C	Colchester	184	141
New Edinburgh	A	Digby	190	183	Oldham	E	Halifax	151	155
Newellton	A	Shelburne	348	265	Onslow, Central	B	Colchester	286	247
New Elm	A	Lunenburg	62	68	Onslow, Lower (See - voir Lower Onslow)				
New Germany	A	Lunenburg	623	897	Onslow Mountain	B	Colchester	152	214
New Harbour	B	Guysborough	79	190(4)	Onslow, Upper	B	Colchester	443	417
New Harbour, East	B	Guysborough	70(4)	27	Orangedale	C	Inverness	75	136(2)
New Harbour, West	B	Guysborough	119(4)	35	Osborne Harbour	B	Shelburne	153(2)	72
New Haven	A	Victoria	162	183	Ostrea Lake	F	Halifax	122	148
New Minas	C	Kings	831	789	Ottawa Brook	B	Victoria	101	104
Newport	B	Hants	419	426(4)	Otter Brook	C	Colchester	51	104(2)
Newport Corner	E	Hants	279	156	Overton	A	Yarmouth	205	237(4)
Newport Landing	B	Hants	97	153(2)	Owl's Head Harbour	F	Halifax	102	78
Newport Station	B	Hants	446	463	Oxford Junction	B & C & D	Cumberland	170	197(2)
New Prospect	B	Cumberland	132(2)	87	Paradise	B	Annapolis	367	354
New Road	E	Halifax	1,109	885	Parkdale	A	Lunenburg	97	81
New Ross	B	Lunenburg	242	283	Parkers Cove	A	Annapolis	313	255
New Salem	A	Cumberland	134	137	Parrsborough Shore	A	Cumberland	57	61
Newton Mills	C	Colchester	135	148	Peggy's Cove	B	Halifax	51	60
New Town	A	Guysborough	75	55	Pembroke	C	Colchester	50	58
New Tusket	A	Digby	104	112	Pembroke	B	Hants	112	130
New Victoria	B	Cape Breton	1,586	993	Pembroke Shore	A	Yarmouth	177	198
Nicholsville	A	Kings	112	110	Pennant	B	Halifax	68	52
Nictaux	C	Annapolis	563	555	Pentz	A	Lunenburg	76	52
Nictaux Falls	C & D	Annapolis	373	268	Pereau	B	Kings	232(2)	184
Nictaux, South	C	Annapolis	53	87(2)	Petit-de-Grat	C	Richmond	865	798
Nictaux, West	C	Annapolis	117	87	Petite Rivière Bridge	A	Lunenburg	310	272
Nine Mile River	A	Hants	197(2)	185	Petit-Étang	A	Inverness	489	512
Nine Mile River, Upper (See - voir Upper Nine Mile River)					Petpeswick, East (See - voir East Petpeswick)				
Nineveh	A	Lunenburg	138	125	Petpeswick, West (See - voir West Petpeswick)				
Noel	A	Hants	206	212	Phillips Harbour	B	Guysborough	111	134
Noel, East (See - voir East Noel)					Phinney Cove	A & B	Annapolis	58	79(2)
Noel Road	A	Hants	301(2)	157	Pictou Island	A	Pictou	145	150
Noel Road, North	A	Hants	166	200	Pictou Landing	C	Pictou	405	367
Noel Shore	A	Hants	138	102	Piedmont	C	Pictou	68	56
North Alton	C	Kings	375(2)	274	Pine Grove	A	Lunenburg	67	38
North Berwick	A	Kings	69	36	Pinehurst	A	Lunenburg	112	147
North Brookfield	B	Queens	209	201	Pink Tree	C	Pictou	110	125
North East Harbour	B	Shelburne	76	96(4)	Pinkney Point	A	Yarmouth	245	233
North East Mabou	B	Inverness	87	101	Plainfield	A	Pictou	82	111(2)
North East Point	A	Shelburne	148	131	Plateau	A	Inverness	582	476
Northfield	A	Hants	61	76	Pleasant Bay	A	Inverness	109	157(2)
Northfield	B	Queens	82	50	Pleasant Harbour	F	Halifax	142	198(2)
Northfield, Lower (See - voir Lower Northfield)					Pleasant Hill (Included with - compris avec Port Hastings & Port Hawkesbury)				
Northfield, Upper (See - voir Upper Northfield)					Pleasant Lake	A	Yarmouth	130	142
Northfield, West (See - voir West Northfield)					Pleasant Point	F	Halifax	70	51
North Grand Pré (Now - maintenant Long Island)					Pleasant River	B	Queens	122	97
North Grant	A	Antigonish	176	134	Pleasant Valley	A	Antigonish	76	125(2)
North Kingston	A	Kings	429(2)	235	Pleasant Valley	C	Colchester	151(4)	53
North Lochaber	A	Antigonish	58	80	Pleasant Valley	C	Halifax	57	58
Northport	C	Cumberland	138	140	Pleasant Valley	A	Yarmouth	94	106
North Range	B	Digby	92	94	Pleasantville	A	Lunenburg	241	236
North River	B	Colchester	286	289	Plymouth	C	Pictou	213	291
North River	A	Lunenburg	290	335	Plymouth	B	Yarmouth	169	192
North River Centre	B	Victoria	125(4)	31	Plymouth Park	C	Pictou	178	157
North Riverside	B	Guysborough	67(2)	60	Plympton	B	Digby	291	318
North Salem	A	Hants	114	136	Plympton Station	B	Digby	148	175(2)
North Shore	D	Cumberland	54	37	Point Aconi	A	Cape Breton	220(2)	103
North Shore	A	Victoria	63	70	Point Cross	A	Inverness	256	251
Northville	B	Kings	74	95(2)	Point Edward	A	Cape Breton	257	274
North Wallace	D	Cumberland	140	141	Point Tupper	A	Richmond	389	377
Northwest	A	Lunenburg	179	139	Poirierville	B	Richmond	163	116
North West Cove	E	Lunenburg	84(4)	77(4)	Pomquet	C	Antigonish	347(2)	238
North Williamston	B & C	Annapolis	89	88	Pomquet Station	B	Antigonish	96	147(2)
Nyanza	B	Victoria	52	59	Ponds	C	Pictou	100	122
					Pondville	C	Richmond	143(4)	117
Oak Hill	A	Lunenburg	104	93	Fopes Harbour	G	Halifax	147	158
Oakland	A	Lunenburg	181	192	Foplar Grove	B	Hants	87	92
Oak Park	A	Shelburne	65	89(2)	Portage East Bay	B	Cape Breton	133	262(2)
Ohio	A	Antigonish	105	103	Port Bickerton	A	Guysborough	163	183
Ohio, Lower (See - voir Lower Ohio)					Port Caledonia	B	Cape Breton	272(2)	131
					Port Clyde	A & B	Shelburne	102	121

Population of unincorporated places of 50 persons and over, Nova Scotia, 1961 and 1956 - Continued

Population des endroits non incorporés de 50 habitants et plus, Nouvelle-Écosse, 1961 et 1956 - suite

Name Nom	Sub- division	County Comté	Population		Name Nom	Sub- division	County Comté	Population	
			1961	1956				1961	1956
Port Dufferin	G	Halifax	229	232	Red River	A	Inverness	155(2)	81
Porters Lake	E	Halifax	383	316	Reserve Mines	B	Cape Breton	2,715	2,789
Porters Lake, Middle (See voir Middle Porters Lake)					Reynardton	A	Yarmouth	53	74(2)
Port Felix, East	B	Guysborough	93	165	Reynoldscroft	A	Shelburne	70(2)	39
Port Felix, West	B	Guysborough	153	91	Rhodes Corner	A	Lunenburg	153	157
Port George	C	Annapolis	74	84(4)	Richmond	A	Yarmouth	97	87
Port Greville	A	Cumberland	128	151	River Bourgeois	A	Richmond	432	352
Port Hastings	C	Inverness	326(4)	265	River Bourgeois, South	A	Richmond	116	(1)
Port Hillford	A	Guysborough	52	59	Riverdale	B	Digby	52	69
Port Hood	B	Inverness	511	472	River Denys Station (Includes - comprend River Denys Centre)	C	Inverness	142(4)	105
Port Hood Island	B	Inverness	57	43	River, East (See - voir East River)				
Port Hood Mines	B	Inverness	69	69	Riverhead	A	Shelburne	79	51
Port Hood, South West (See voir South West Port Hood)					River Hébert	A & B	Cumberland	1,382	1,549
Port Howe	C	Cumberland	92	149(2)	River John	A	Pictou	397(2)	526
Port Joli	A	Queens	76	87	River John, West Branch (See - voir West Branch River John)				
Port Latour	A	Shelburne	206	162	River, North (See - voir North River)				
Port Latour, Upper (See - voir Upper Port Latour)					River Philip	B	Cumberland	119(2)	57
Port Lorne	B	Annapolis	200	222	River Philip Centre	B	Cumberland	95	89
Port Maitland	A	Yarmouth	469	510(2)	Riverport	A	Lunenburg	369	375
Port Malcolm	A	Richmond	76	67	River Ryan	B	Cape Breton	95	708(4)
Port Medway	B	Queens	310	368(2)	Riversdale	C	Colchester	58	53
Port Medway, East (See - voir East Port Medway)					Riverside	B	Hants	65	67
Port Morien	B	Cape Breton	517	889	Riverside Corner	A	Hants	58	53
Port Mouton	A	Queens	262	242	River Tillard	A	Richmond	71	75
Port Mouton, South West (See - voir South West Port Mouton)					Riverton	B	Pictou	293	270
Portree	A	Inverness	70(2)	15	Roachvale	B	Guysborough	55	42
Port Royal	C	Richmond	207	189	Robins	C	Richmond	68	112(2)
Port Saxon	B	Shelburne	55	56	Robinson's Corner	B	Lunenburg	55	72
Port Shoreham	B	Guysborough	66	76	Rockdale	B	Richmond	264(4)	346(4)
Portuguese Cove	B	Halifax	272	193	Rockland	A	Kings	152	131
Port Williams	B	Kings	533	805	Rockly	D	Cumberland	51	56
Poulamon	C	Richmond	228	220	Rockville	A	Yarmouth	182	158
Preston	E	Halifax	401	386	Rocky Bay	C	Richmond	122	113
Preston, East (See - voir East Preston)					Rodney	B	Cumberland	113(2)	167(2)
Priestville	C	Pictou	308	319	Rogers Hill Cross Roads	A	Pictou	71	38
Prime Brook	B	Cape Breton	629(2)	478	Rose Bay	A	Lunenburg	194	208
Princedale	A	Annapolis	135(2)	129	Rose Bay, Lower (See - voir Lower Rose Bay)				
Princeport	C	Colchester	76	81	Roseway	B	Shelburne	53	54
Princes Lodge	D	Halifax	332	346	Ross Corner	A	Kings	54	49
Prospect	B	Halifax	171	122	Ross Ferry	B	Victoria	93(2)	39
Pubnico, Centre East	B	Yarmouth	102	122	Rossville	A	Inverness	104	106
Pubnico, East	B	Yarmouth	191	189	Rosway	B	Digby	192	214(2)
Pubnico, Head (Includes - comprend Pubnico)	B	Yarmouth	134(4)	144(4)	Round Hill	A	Annapolis	300	309
Pubnico, Lower East	B	Yarmouth	114	107	Sable River	B	Shelburne	144	154
Pubnico, Lower West	B	Yarmouth	618	573	Sable River, West	B	Shelburne	93	106
Pubnico, Middle East	B	Yarmouth	94	144(2)	Sackville	C	Halifax	1,017	(1)
Pubnico, Middle West	B	Yarmouth	379	412	Sackville, Middle (See - voir Middle Sackville)				
Pubnico, Upper West	B	Yarmouth	359	265	Sackville, Upper (See - voir Upper Sackville)				
Pubnico, West	B	Yarmouth	247	220	St-Alphonse-de-Clare	A	Digby	297	264
Pugwash	D	Cumberland	815(2)	519	St. Andrews	B	Antigonish	148	122
Pugwash Junction	D	Cumberland	127	162(2)	St-Anne-du-Ruisseau	B	Yarmouth	128	202(2)
Pugwash River	D	Cumberland	89	79	St. Benoni	A	Digby	90	102
Pugwash, South (See - voir South Pugwash)					St. Bernard	A	Digby	275	290
Pugwash, West (See - voir West Pugwash)					St. Croix	B	Hants	321	255
Purcell Cove	D	Halifax	575	562	Ste. Croix Cove	B	Annapolis	55	70
Queensland	A	Halifax	351	338	St. Francis Harbour	B	Guysborough	107(3)	170
Queensport	B	Guysborough	199	102	St. Joseph	A	Digby	52	83(2)
Queensville	C	Inverness	50	43	St-Joseph-du-Moine	A	Inverness	273	385
Quinan	B	Yarmouth	87	98	St-Margaret Village	A	Victoria	129	124
Quinan, East	B	Yarmouth	150	173(2)	St-Martin-de-Clare	A	Digby	87	91
Quinan, South	B	Yarmouth	75	90	St. Marys	C	Richmond	53	41
Range, North (See - voir North Range)					Saint Ninlan	B & C	Inverness	52	40
Range, South (See - voir South Range)					St. Paul	B & C	Pictou	53	41
Rawdon Gold Mines	A	Hants	110	110	St. Peters	A & B	Richmond	742	682
Rawdon, Upper (See - voir Upper Rawdon)					St. Rose	A	Inverness	58	67
					Salem	B	Pictou	53	(1)
					Salmon River	C	Colchester	1,033	952
					Salmon River	A	Digby	267	351(2)
					Salmon River Bridge	F	Halifax	90	64
					Salt Springs	A	Antigonish	88	57
					Salt Springs	B & C	Cumberland	76	74

Population of unincorporated places of 50 persons and over, Nova Scotia, 1961 and 1956 - Continued
 Population des endroits non incorporés de 50 habitants et plus, Nouvelle-Écosse, 1961 et 1956 - suite

Name Nom	Sub- division	County Comté	Population		Name Nom	Sub- division	County Comté	Population	
			1961	1956				1961	1956
Salt Springs	A	Pictou	65	75	South Lochaber	A	Guysborough	89	114
Sambro	B	Halifax	449	400	South Maitland	A	Hants	192	244(2)
Sampson Cove	C	Richmond	160	158	South Middleboro (Included with - compris avec Middleboro)	A	Yarmouth	331	284
Sampsonville	A	Richmond	285	233	South Pugwash	D	Cumberland	164	143
Sand Beach	A	Yarmouth	240	295	South Range	B	Digby	51	109(2)
Sandfield	B	Cape Breton	120	(1)	South River, Lower (See - voir Lower South River)				
Sandford	A	Yarmouth	244	278	South River, Upper (See - voir Upper South River)				
Sand Point	B	Guysborough	59	57	South Side Boulardarie	B	Victoria	65	66
Sandy Cove	B	Digby	169	178	South Side Harbour	B	Antigonish	79(4)	55
Sandy Point	B	Shelburne	228	208	South Uniacke	A	Hants	59	72
Sandy Point, Lower (See - voir Lower Sandy Point)					Southville	A & B	Digby	150(2)	96
Sandy Point, Upper	B	Shelburne	310	217	South Waterville	A	Kings	116(2)	61
Saulnierville	A	Digby	450	388	South West Cove (Included with - compris avec North West Cove)				
Saulnierville, Lower (See - voir Lower Saulnierville)					South West Margaree	A	Inverness	278	255
Saulnierville Station	A	Digby	293	282	South West Port Hood	B	Inverness	59	48
Scotch Hill	A	Pictou	150(2)	101	South West Port Mouton	A	Queens	301	281
Scotch Lake	A	Cape Breton	176	169	South Williamston	B & C	Annapolis	99	110
Scotchtown	B	Cape Breton	2,237	1,506	Spanish Ship Bay	A	Guysborough	99	112
Scotch Village	B	Hants	266	269	Spa Springs	C	Annapolis	96	73
Scotsburn	A	Pictou	292	266	Spectacle Island (Included with - compris avec La Have Islands)				
Scotsville	A	Inverness	141	214(2)	Spencers Island	A	Cumberland	109	119
Scotts Bay	B	Kings	157	185(2)	Springfield	D	Annapolis	277	269
Scotts Bay Road	B	Kings	160	162	Springfield	B	Antigonish	63	70
Seabright	A	Halifax	291(2)	145	Springhaven	B	Yarmouth	170	206(2)
Seabrook	B	Digby	51(3)	56	Springhill Junction	B & C	Cumberland	217	203
Seafoam	A	Pictou	78	84	Springville	B & C	Pictou	122	150(2)
Seaforth	E	Halifax	176	132	Spry Bay	G	Halifax	111	124
Seal Harbour	B	Guysborough	54	78	Spry Harbour	G	Halifax	158	147
Second Peninsula	A	Lunenburg	88	80	Stanburn	A	Lunenburg	92	86
Selmah	A	Hants	135	143	Stanley	A	Hants	161	158
Selmah, Lower (See - voir Lower Selmah)					Stanleys Section	A	Lunenburg	55	47
Shad Bay	B	Halifax	244(2)	147	Starr's Point	B	Kings	257(2)	171
Shag Harbour	A	Shelburne	249	220	Steep Creek	B	Guysborough	118	103
Shag Harbour, Lower	A	Shelburne	145	126	Stewiacke, East	C	Colchester	164	144
Sheet Harbour	G	Halifax	883	1,073(2)	Stewiacke, Middle (See - voir Middle Stewiacke)				
Sheet Harbour, East River (See - voir East River Sheet Harbour)					Stewiacke, Upper	C	Colchester	291	289
Sheet Harbour Passage	G	Halifax	112	124	Stillwater	A	Guysborough	74	52
Sheet Harbour Road	G	Halifax	123(2)	43	Stonehurst	A	Lunenburg	160(4)	194(4)
Sheffield Mills	B	Kings	329(2)	244	Stony Island	A	Shelburne	235	212
Shelburne Falls	B	Shelburne	75	62	Stomont	B	Guysborough	60(2)	24
Sherbrooke	A	Guysborough	383	324	Strathlorne	B	Inverness	176(2)	75
Shinimecas Bridge (Includes - comprend Shinimecas)	C	Cumberland	56	97(2)	Sugar Loaf	A	Victoria	64	58
Shinimecas, Lower	C	Cumberland	111	101	Summerside	B	Antigonish	77	165(2)
Ship Harbour	F	Halifax	212	216	Summerville	B	Hants	240	224
Ship Harbour, East (See - voir East Ship Harbour)					Summerville Centre	A	Queens	91	99
Short Beach	A	Yarmouth	50	54	Sunnybrae	B & C	Pictou	180	236(2)
Shubenacadie	A	Hants	579	812	Sunnyville	B	Guysborough	244	253
Shubenacadie, East	C	Colchester	229	301	Surette Island	B	Yarmouth	212	229
Simpson Corner	A	Lunenburg	208	226	Sutherland River	C	Pictou	125	171(2)
Sims Settlement	B	Lunenburg	87	81	Swansburg	B	Shelburne	71	60
Sixmile Road	D	Cumberland	91	(1)	Sweetland	A	Lunenburg	54	58
Sluice Point	B	Yarmouth	263	262	Sweet's Corners	B	Hants	167	153
Smelt Brook	A	Victoria	99	125	Sydney Forks	B	Cape Breton	546(2)	405
Smith's Cove	B	Digby	408	312	Sydney River	B	Cape Breton	1,916	1,954
Smith Settlement (Included with - compris avec Musquodoboit Harbour)					Sydney River, South Bar of (See - voir South Bar of Sydney River)				
Sober Island	G	Halifax	150	138	Sylvan Valley	A	Antigonish	76(2)	43
Soldiers Cove (Includes - comprend Soldiers Cove, West)	B	Richmond	82(4)	72	Sylvester	B	Pictou	103	107
Scamerset	A	Kings	254	144	Tancook Island	B	Lunenburg	323	406
Sonora	A	Guysborough	129	152	Tangier	F	Halifax	230	235
South Alton	C	Kings	134	202(2)	Tantallon	A	Halifax	480(2)	270(4)
Southampton	B	Cumberland	188(4)	192	Tantallon, Upper (See - voir Upper Tantallon)				
South Bar of Sydney River	B	Cape Breton	1,071(2)	855	Tarbot	A	Victoria	80	110
South Berwick	A	Kings	458	378	Tatamagouche	B	Colchester	581	529
South Branch	C	Colchester	129	152	Taylor Road	B	Antigonish	50	45
South Brook	B	Cumberland	58	84(2)	Telford	C	Pictou	77	54
South Brookfield	B	Queens	240	266	Tenecape	A	Hants	112	172
South Chegoggin	A	Yarmouth	204	169					
South East Passage	D	Halifax	134	543(2)					
South Farmington	C	Annapolis	292(2)	108					
South Harbour	A	Victoria	192	226(2)					
South Haven	B	Victoria	66	(1)					

Population of unincorporated places of 50 persons and over, Nova Scotia, 1961 and 1956 - Continued

Population des endroits non incorporés de 50 habitants et plus, Nouvelle-Écosse, 1961 et 1956 - suite

Name Non	Sub- division	County Comté	Population		Name Non	Sub- division	County Comté	Population	
			1961	1956				1961	1956
Terence Bay	B	Halifax	1,055	748	Valley	B & C	Colchester	247	263
Terre Noire	A	Inverness	74	105(4)	Valley Road	B	Cumberland	140	195
The Hawk	A	Shelburne	223	243	Vaughan	B	Hants	127	128
Thomson	D	Cumberland	61	90	Vaughan, Upper (See - voir Upper Vaughan)	A	Annapolis	109	226(2)
Thorburn	C	Pictou	1,000	837	Victoria Beach	A	Kings	122	104
Three Brooks	A	Pictou	160	146	Victoria Harbour	A	Cape Breton	392(2)	249
Three Island Cove	B	Richmond	68	(1)	Victoria Mines	E	Cumberland	55	28
Three Mile Plains	B	Hants	1,205	1,414	Victoria, South	D	Annapolis	126	122
Tiddville	B	Digby	87	75	Victoria Vale	C	Annapolis	56	60
Tidnish	C	Cumberland	101	154	Virginia, East	A	Lunenburg	236	245
Tidnish Bridge	C	Cumberland	113(2)	39	Voglers Cove	A			
Timberlea	A & B	Halifax	895(2)	965	Waldeck, East	A	Annapolis	68	66
Tiverton	B	Digby	366	346	Walden	A	Lunenburg	107	94
Torbay	B	Guysborough	91	83	Walkerville	C	Pictou	140	105
Torbrook (Includes - comprend Torbrook West)	D	Annapolis	150(2) (4)	165(4)	Wallace	D	Cumberland	276	234
Torbrook, East	D	Annapolis	67	64	Wallace Bay	D	Cumberland	114	136
Torbrook Mines	D	Annapolis	214(2)	125	Wallace Bridge	D	Cumberland	51	122(2)
Tower Road (Now - maintenat Marconi)	B	Antigonish	321	425	Wallace, North (See - voir North Wallace)	A			
Tracadie	A	Kings	206	205	Wallace Station	D	Cumberland	77	121(2)
Tremont	A				Wallbrook	D	Kings	144	138
Tremont, East (See - voir East Tremont)	C	Cape Breton	103(2)	66	Walton	A & B	Hants	393	426
Trout Brook	C	Inverness	89	66	Walton, East (See - voir East Walton)	A			
Troy	C	Cumberland	191(2)	146	Wards Brook	A	Cumberland	111	118
Truemanville	C	Colchester	232	243	Warren	C	Cumberland	120	113
Truro Heights	C				Waterford	B	Digby	87	94
Truro, Lower (See - voir Lower Truro)	A				Waterloo	A	Lunenburg	70	71
Tumblin Island (Included with - compris avec La Have Islands)	A	Annapolis	157	202(2)	Waterville	A & B	Pictou	69	74
Tupperville	A	Yarmouth	331	343	Waterville, South (See - voir South Waterville)	A	Kings	886	1,151
Tusket	B	Yarmouth	54	62	Watford	A	Lunenburg	79	155(2)
Tusket Falls	A	Cumberland	92	99	Watts Section Sheet Harbour	G	Halifax	225	237
Tyndal Road	C				Waverley	D	Halifax	1,142	749
Uniacke, East (See - voir East Uniacke)	B	Pictou	166	188	Weaver Settlement	A & B	Digby	290	264
Uniacke, South (See - voir South Uniacke)	A	Hants	141	166	Wedgeport	B	Yarmouth	665	698
Union Centre	B	Lunenburg	128	111	Wedgeport, Lower	B	Yarmouth	542	449
Union Corner	A	Lunenburg	66	(1)	Wedgeport, Upper	B	Yarmouth	197	187
Union Square	C	Halifax			Welshtown	B	Shelburne	78	83
Upland Park	B				Wellington	C	Halifax	371	(1)
Upper Belmont (Included with - compris avec Belmont)	B	Guysborough	157	151	Wellington	A	Yarmouth	166	162
Upper Big Tracadie	A	Lunenburg	127	146	Welsford	A	Kings	206(2)	59
Upper Blandford (Included with - compris avec Blandford)	B	Hants	150	147	Welton Corners	A	Kings	77	102
Upper Branch	B	Kings	118	171(2)	Wentworth	D	Cumberland	128(2)	22
Upper Burlington	A	Lunenburg	92	95	Wentworth Creek	B	Hants	153	225
Upper Canard	A	Annapolis	199	209	Wentworth, East	D	Cumberland	96	85
Upper Chelsea	B	Kings	95	97	Wentworth Valley	D	Cumberland	80	188(2)
Upper Clements	A & B	Annapolis	216(2)	212	West Amherst	C	Cumberland	231	230
Upper Dyke Village	C	Halifax	313	(1)	West Arichat	C	Richmond	470	441
Upper Granville	A	Hants	203	133	West Baccaro	A	Shelburne	73	137(2)
Upper Hammonds Plains	A	Lunenburg	158	146	West Bay Road	C	Inverness	125(4)	120(4)
Upper Kennetcook	A	Yarmouth	102	(1)	West Berlin	B	Inverness	199	125
Upper La Have	B	Victoria	50	34	West Brook	A	Queens	96	96
Upper Melbourne	G	Halifax	328	360	West Branch River John	B	Pictou	198	148
Upper Middle River	B & C	Cumberland	292(2) (4)	224	West Brook	B	Cumberland	170(2)	135
Upper Musquodoboit	A	Lunenburg	61	66	West Brooklyn	D	Kings	127	119
Upper Nappan	A	Hants	169	201	West Caledonia	B	Queens	70	72
Upper New Cornwall	A	Lunenburg	254	228	Westchester Station	D	Cumberland	282	283
Upper Nine Mile River	B	Colchester	80	81	West Chezzetcook	E	Halifax	261	563(2)
Upper Northfield	A	Shelburne	160	192	West Clifford	A	Lunenburg	81	87
Upper North River	A	Hants	245	231	West Dover	B	Halifax	402	333
Upper Port Latour	C	Halifax	279(2)	180	West Dublin	A	Lunenburg	240	229
Upper Rawdon	B	Antigonish	73	106(2)	West Erinville (Included with - compris avec Erinville)	A	Queens	83	169(2)
Upper Sackville	A	Halifax	199	247(2)	Western Head	B	Shelburne	179	195
Upper South River	B	Halifax	149	126	Western Head	B	Lunenburg	653	578
Upper Tantallon	A	Shelburne	130	96	Western Shore	B	Queens	265	243
Upper Vaughan	A	Hants	72	87	Westfield	B	Hants	166	171
Upper Woods Harbour	A				West Gore	A	Shelburne	392	224
Urbania	A				West Green Harbour	B	Shelburne	54	48
					West Hansford	D	Cumberland		
					West Havre Boucher (Included with - compris avec Havre Boucher)	F	Halifax	170(4)	156(4)
					West Jeddore	F			

Population of unincorporated places of 50 persons and over, Nova Scotia, 1961 and 1956 - Concluded
 Population des endroits non incorporés de 50 habitants et plus, Nouvelle-Écosse, 1961 et 1956 - fin

Name Nom	Sub- division	County Comté	Population		Name Nom	Sub- division	County Comté	Population	
			1961	1956				1961	1956
West La Have	A	Lunenburg	198	238	Williamston, North (See - voir North Williamston)				
West Mabou	B	Inverness	72	70	Williamston, South (See - voir South Williamston)				
West Middle River	B	Victoria	141	102	Wilmot Station	C	Annapolis	363	615(4)
Westmount, North	A	Cape Breton	949	886	Wilmot, West	C	Annapolis	195	(1)
Westmount, South	A	Cape Breton	989	869	Windersmere	A	Kings	187(2)	131
West New Annan	B	Colchester	90	101	Windham Hill	B	Cumberland	60	58
West Newfy Quoddy	G	Halifax	98	109	Windsor Forks	B	Hants	286	276
West Northfield	A	Lunenburg	234	232	Windsor Junction	C	Halifax	595	669
Weston	A	Kings	233(2)	179	Windsor Road	B	Lunenburg	65	63
West Petpeswick	E	Halifax	82	71	Wittenburg	C	Colchester	83	66
Westport	B	Digby	413(2)	(1)	Wolfe's Island (Included with - compris avec La Have Islands)				
West Pugwash	D	Cumberland	161	200	Wolfville, Lower (See - voir Lower Wolfville)				
West River	A	Antigonish	109(2)	90	Wolfville Ridge	D	Kings	120	100
West River Station	A & B	Pictou	167(2)	73	Woods Harbour Central	A	Shelburne	189	209
West St. Andrews	C	Colchester	63	64	Woods Harbour, Lower	A	Shelburne	574	462
West Wentworth	D	Cumberland	101	116	Woods Harbour, Upper (See - voir Upper Woods Harbour)				
Westwood Subdivision	B	Halifax	119	(1)	Woodside	B	Kings	90	167(2)
Weymouth	B	Digby	671	584	Woodvale (Now - maintenant Beaver River)				
Weymouth Falls	B	Digby	361(2)	304	Woodville	A & B	Hants	85	71
Weymouth Mills	B	Digby	190	269(2)	Woodville	A	Kings	437(2)	199
Weymouth, North	B	Digby	318	340(2)	Wyvern	B	Cumberland	54	42
Whitehead	B	Guysborough	112	98	Yankeetown	C	Halifax	97	88
Whitehead, Lower	B	Guysborough	133	125	Young Cove	A	Annapolis	133(2)	176
White Point	A	Queens	83	82					
White Rock	C	Kings	185	173					
White Rock Mills	D	Kings	161(2)	109					
Whites Lake	B	Halifax	303(2)	192					
Whycocomagh	B	Inverness	308	311					
Whynacht Settlement	A	Lunenburg	63	52					
Wileville	A	Lunenburg	472	413					
Williamsdale	B	Cumberland	126	140					
Williams Point	A	Antigonish	171(2)	152					

Population of unincorporated places of 50 persons and over, New Brunswick, 1961 and 1956

Population des endroits non incorporés de 50 habitants et plus, Nouveau-Brunswick, 1961 et 1956

Name — Nom	Municipality — Municipalité	County — Comté	Population		Name — Nom	Municipality — Municipalité	County — Comté	Population	
			1961	1956				1961	1956
Acadie Siding	Acadieville	Kent	177	204 (2)	Bedell Settlement	Woodstock	Carleton	57 (3)	62 (2)
Acadieville	Acadieville	Kent	199	158	Beechwood	Kent	Carleton	125 (3)	316
Acamac	Lancaster	St. John	353	288	Beersville	Weldford	Kent	123	133
Adamsville	Harcourt	Kent	133	166	Belledune	Beresford	Gloucester	163	142
Albertine	St. Hilaire	Madawaska	152	(1)	Belledune River	Beresford	Gloucester	117	109
Albert Mines	Hillsborough	Albert	154 (2)	154	Bellefleur	St. Leonard	Madawaska	142	159
Alcida	Beresford	Gloucester	254 (2)	215 (2)	Bellefond	Newcastle	Northumberland	281	265 (4)
Alderwood	Saumarez	Gloucester	94	117 (2)	Belleisle Creek	Springfield	Kings	75 (2)	229 (2)
Allouane	St. Charles	Kent	111	221 (2)	Bell Grove	Denmark	Victoria	104	132
Allainville	Alnwick	Northumberland	80	158 (2)	Belliveau Village	Dorchester	Westmorland	212	217
Allardville	Allardville	Gloucester	280	787 (2)	Belmont	Lancaster	St. John	161	(1)
Alma	Alma	Albert	474 (4)	389	Benjamin River	Colborne	Restigouche	158	255
Anagance	Cardwell	Kings	129	145	Ben Lomond	Simonds	St. John	418	256
Anagance Ridge	Havelock	Kings	65 (2)	76 (2)	Benton	Woodstock	Carleton	183	224 (4)
Anderson Road	Gordon	Victoria	173 (2)	150 (2)	Beresford	Beresford	Gloucester	699	960
Andover	Andover	Victoria	848 (2)	827 (2)	Berry Mills	Moncton	Westmorland	318	310
Anfield	Gordon	Victoria	92	107	Berrytton	Hillsborough	Albert	53 (2)	(1)
Apoahqui	Sussex	Kings	343	322	Bertrand	Caraquet	Gloucester	468	367 (2)
Archibald Settlement	Durham	Restigouche	132 (4)	136	Bettsburg	Ludlow	Northumberland	94	314
Argyle	Aberdeen	Carleton	64 (2)	46	Black Land	Colborne	Restigouche	88	115 (2)
Armond	Brighton	Carleton	62	46	Black Point	Durham	Restigouche	133	159 (2)
Armstrong Brook	Durham	Restigouche	212	213	Black River	Simonds	St. John	50	69
Aroostook	Andover	Victoria	683 (2)	667	Black Rock	New Bandon	Gloucester	84	75
Aroostook Portage	Grand Falls	Victoria	112 (2)	(1)	Blacks Harbour	Fennfield	Charlotte	1,297	1,546 (2)
Arthurette	Gordon	Victoria	303	(1)	Blackville	Blackville	Northumberland	484	706
Ashland Road	Brighton	Carleton	55 (2)	47	Blair Athol	Balmoral	Restigouche	257	212
Astle	Stanley	York	252	188	Blairs	Rothsay	Kings	91	(1)
Atholville	Addington	Madawaska	2,145	2,275 (2)	Blanchard Settlement	Caraquet	Gloucester	211	189
Aulac	Westmorland	Westmorland	194	228	Blissfield	Blissfield	Northumberland	405	404
Avery Portage (Now - maintenant Astle)					Block 14	Acadieville	Kent	55 (2)	74
Avon	Canning	Queens	90	150 (2)	Bloomfield	Carleton	Carleton	148 (3)	96
					Bloomfield Ridge	Norton	Kings	115 (4)	78
					Bloomfield Ridge	Stanley	York	251 (4)	197 (2)
					Bloomfield Station	Norton	Kings	68	88
Back Bay	St. George	Charlotte	725 (3)	679	Blue Bell	Denmark	Victoria	170	187
Baie-Ste-Anne	Hardwicke	Northumberland	246 (3)	740	Blue Cove	New Bandon	Gloucester	516 (2)	485
Baie Verte	Westmorland	Westmorland	133 (2)	202	Blue Mountain Bend	Lorne	Victoria	66 (2)	84
Baie Verte Road	Westmorland	Westmorland	71	52	Bocabec	St. Patrick	Charlotte	181 (2)	203
Bailey	Blissville	Sunbury	186	148	Bocabec	Ludlow	Northumberland	343	315
Baillie	St. James	Charlotte	57 (4)	45	Bois Blanc	St. Isidore	Gloucester	192	168 (2)
Bains Corner	St. Martins	St. John	125 (4)	88	Bois Gagnon	St. Isidore	Gloucester	143	194 (2)
Bairdsville	Andover	Victoria	168	162	Boishebert	St. Isidore	Gloucester	106	175 (2)
Baker Brook	Baker Brook	Madawaska	371	1,265 (2)	Bonny River	St. George	Charlotte	107 (2)	114
Balmoral	Balmoral	Restigouche	898	795 (3)	Bon Secours	St. Paul	Kent	168 (2)	(1)
Bannon	Brighton	Carleton	63	38	Boom Road	Northesk	Northumberland	294 (2)	307
Barachois	Shediac	Westmorland	214	297	Bossé	St. Joseph	Madawaska	306 (2)	66 (2)
Bar-de-Cocagne	Wellington	Kent	113	112	Botsford Portage	Botsford	Westmorland	207 (3)	239
Barkers Point	St. Mary's	York	1,451	1,220					
Barnaby River	Nelson	Northumberland	204	159	Boucher	Madawaska	Madawaska	461 (2)	(1)
Barnesville	Upham	Kings	210 (2)	112	Boudreau	Shediac	Westmorland	339	249
Barnettville	Blackville	Northumberland	175	162	Boudreau Village	Dorchester	Westmorland	88	79
Barrieau	Acadieville	Kent	52	17	Boundary Creek	Moncton	Westmorland	196 (2)	176
Barryville	Alnwick	Northumberland	191	209	Bourgeois	Dundas	Kent	276 (2)	(1)
Bartibog Bridge	Alnwick	Northumberland	214	198	Bourgeois Mills	Shediac	Westmorland	208	192
Basse-Aboujogane	Shediac	Westmorland	142	142	Bourgoin	Rivière Verte	Madawaska	61	107
Bass River	Bathurst	Gloucester	172 (2)	110	Boyne	Blissville	Sunbury	95 (2)	(1)
Bass River	Weldford	Kent	174	180	Brantville	Alnwick	Northumberland	800 (2)	647
Bass River Point	Weldford	Kent	82	79	Breadalbane	St. George	Charlotte	61	48
Bath	Kent	Carleton	767	895	Breaux-Village	Dundas	Kent	297 (2)	276
Bathurst Mines	Bathurst	Gloucester	64	96	Bretagneville	St. Louis	Kent	167	158
Bayfield	Botsford	Westmorland	188 (2)	199	Brideau Settlement	Saumarez	Gloucester	217	(1)
Bay Road	St. David	Charlotte	189 (2)	179	Bridgedale	Coverdale	Albert	463	345
Bayside	Botsford	Westmorland	78	86	Briggs Corner	Wakefield	Carleton	52	(1) (2)
Bayswater	Westfield	Kings	55	44	Briggs Corner	Chipman	Queens	140	193
Bayview	St. Martins	St. John	92	92	Bristol	Kent	Carleton	643	629 (4)
Beaconsfield	Andover	Victoria	80	123 (4)	British Settlement	Sackville	Westmorland	66	88
Bear Island	Queensbury	York	160 (3)	216 (4)	Brockway	Manners	York	87	97
Beaubois	Allardville	Gloucester	172 (2)	455 (2)		Sutton	York	87	97
Beaver Brook	Harvey	Albert	79 (2)	38	Brookville	Simonds	St. John	193	214
Beaverbrook Station	Newcastle	Northumberland	264	235	Browns Flats	Greenwich	Kings	284	265
Beaver Dam	New Maryland	York	50	62	Bryants Corner	Weldford	Kent	56	72
Beaver Harbour	Pennfield	Charlotte	387	384	Brynton	Derby	Northumberland	178	146
Becketville	Durham	Restigouche	111	158	Buck Glen	Perth	Victoria	152	57
Bedecque	Richibucto	Kent	95	(1)	Buctouche	Wellington	Kent	1,537	1,636

(1) Not shown separately. - Non indiqué séparément.
 (2) Includes rural population. - Population rurale comprise.
 (3) Partly reported. - Rapporté en partie.
 (4) Includes other hamlets. - Comprend d'autres hameaux.

Note: L.I.D. - Local Improvement District. - D.A.L. - District d'amélioration locale.

Population of unincorporated places of 50 persons and over. New Brunswick, 1961 and 1956 - Continued

Population des endroits non incorporés de 50 habitants et plus. Nouveau-Brunswick, 1961 et 1956 - suite

Name Nom	Municipality Municipalité	County Comté	Population		Name Nom	Municipality Municipalité	County Comté	Population	
			1961	1956				1961	1956
Buctouche Baie	Wellington	Kent	208 ⁽²⁾	(1)	Cocagne	Dundas	Kent	113	243 ⁽²⁾
Burgess Settlement	Drummond	Victoria	177	147	Cocagne Cape	Dundas	Kent	276	330 ⁽²⁾
Burnsville	Paquetville	Gloucester	209	273 ⁽²⁾	Cocagne Cove	Dundas	Kent	59	(1)
Burnt Church	Alnwick	Northumberland	99	139	Cocagne-Nord	Dundas	Kent	372	228
Burntland Brook	Lorne	Victoria	70	27	Cocagne River	Dundas	Kent	320 ⁽²⁾	(1)
Burton Brae	Rothessay	Queens	67	(1)	Coldstream	Brighton	Carleton	187	79
Burtts Corner	Douglas	York	389	389	Coldstream East	Brighton	Carleton	66	51
Butternut Ridge (See - voir Havelock)					College Bridge	Dorchester	Westmorland	621	513
					College Hill	Bathurst	Gloucester	364	240
Cadman Corner	Botsford	Westmorland	85	88	Collette	Rogersville	Northumberland	333	310
Cain Point	Alnwick	Northumberland	88	79	Collette Village	Wellington	Kent	59	40
Caiesie Village	Richibucto	Kent	118	137	Collin	Baker Lake	Madawaska	57 ⁽²⁾	(1)
Caithness	St. George	Charlotte	81	88	Colpitts Settlement	Coverdale	Albert	97 ⁽²⁾	124
Calders Head (See - voir Fairhaven)					Connell	Simonds	Carleton	110	78 ⁽⁴⁾
					Connors	St. Francis	Madawaska	244	392 ⁽²⁾
Calhoun	Dorchester	Westmorland	70	82	Coombes Road	St. Leonard	Madawaska	90	185 ⁽²⁾
California	Grand Falls	Victoria	122	99	Cork Station	Sutton	York	84	105 ⁽²⁾
Cambridge	Cambridge	Queens	122	111	Cormier Cove	Dorchester	Westmorland	194	192
Cameron Mills	St. Louis	Kent	105	200 ⁽²⁾	Cormier Village	Shediac	Westmorland	144	140
Canaan Forks	Brunswick	Queens	54	62	Cormierville	Dundas	Kent	199	224
Canaan Station	Moncton	Westmorland	88	62	Corn Hill	Havelock	Kings	93	101
Canal	St. George	Charlotte	116	168 ⁽²⁾	Corn Hill East	Havelock	Kings	55	49
Cannon Road	Havelock	Kings	167	144	Coteau Road	Shippegan	Gloucester	356	399 ⁽²⁾
Canobie	New Bandon	Gloucester	220	196	Côte-d'Or	Dundas	Kent	127	134 ⁽²⁾
Canterbury	Canterbury	York	595	555	Côte Ste. Anne	Wellington	Kent	72 ⁽²⁾	71
Cap-Bateau	Shippegan	Gloucester	400 ⁽²⁾	383	Coughlan	Blackville	Northumberland	169 ⁽²⁾	85
Cap-Cassie	Dundas	Kent	105	66	Couturier	St. Joseph	Madawaska	174 ⁽³⁾	(1)
Cape Bald (See - voir Cap-Felé)					Covedell	Alnwick	Northumberland	82	218
					Coverdale	Coverdale	Albert	113	104
Cape Spear	Botsford	Westmorland	126 ⁽²⁾	152 ⁽²⁾	Coy Town	Gagetown	Queens	52	29
Cape Station	Hopewell	Albert	56	48	Craigville	Nelson	Northumberland	186 ⁽²⁾	208
Cape Tormentine	Botsford	Westmorland	345	337	Crockett	Clair	Madawaska	114 ⁽²⁾	94 ⁽²⁾
Cap Lumière	Richibucto	Kent	318	244	Crombie Settlement	Gordon	Victoria	83	94 ⁽²⁾
Cap-Pelé	Botsford	Westmorland	859 ⁽⁴⁾	665	Cross Creek	Stanley	York	252	264 ⁽²⁾
Cap St. Louis	St. Louis	Kent	192	232	Cullerton	Southampton	York	78	124 ⁽²⁾
Caraquet	Caraquet	Gloucester	1,214	1,063	Culligan	Durham	Restigouche	217	247
Carlingford	Andover	Victoria	197	256 ⁽²⁾	Cumberland Bay	Waterborough	Queens	320	363
Carlisle	Brighton	Carleton	86	75	Curryville	Hopewell	Albert	101	104
Caron Brook	Clair	Madawaska	149	107 ⁽²⁾	Curventon	Northesk	Northumberland	183	191
Caron Point	Bathurst	Gloucester	85	116 ⁽²⁾					
Carrolls Crossing	Ludlow	Northumberland	194	170	Dalhousie Junction	Dalhousie	Restigouche	172	274
Carsonville	Studholm	Kings	103	134	Darlington	Dalhousie	Restigouche	263	278
Cassilis	Southeast	Northumberland	143	137	Dauversière	Beresford	Gloucester	164	177
Castalia	Grand Manan	Charlotte	241	227	Davis Station	Drummond	Victoria	183	158
Central Greenwich	Greenwich	Kings	83	98	Dawson	Hillsborough	Albert	107	93
Central Norton	Norton	Kings	154	(1)	Dawsonville	Eldon	Restigouche	228	195
Central Waterville	Southampton	York	76	89	Deadman's Harbour	Pennfield	Charlotte	63 ⁽²⁾	(1)
Centre-Acadie	Acadieville	Kent	103 ⁽⁴⁾	204	Debec	Richmond	Carleton	236 ⁽⁴⁾	200
Centre Glassville	Aberdeen	Carleton	89	58	Deerville	Willmot	Carleton	66	57
Centre St. Simon	Caraquet	Gloucester	550	569 ⁽²⁾	Derby	Derby	Northumberland	111	134
Centreville	Willmot	Carleton	352	481	Derby Junction	Derby	Northumberland	146	116
Chamberlain Settlement	Bathurst	Gloucester	92	(1)	Devereaux	Beresford	Gloucester	108	158 ⁽²⁾
Chamcook	St. Andrews	Charlotte	327	251	De Wolfe	St. James	Charlotte	84 ⁽²⁾	121
Champlain Heights	Simonds	St. John	843	172	Digby Corner	Willmont	Carleton	141	20 ⁽²⁾
Chance Harbour	Musquash	St. John	183	149	Digdeguash	St. Patrick	Charlotte	54	73 ⁽²⁾
Charleston	Simonds	Carleton	59	187	Dignard Settlement	Saumarez	Gloucester	261	(1)
Charlo Station	Colborne	Restigouche	409	389	Dipper Harbour	Musquash	St. John	150	136 ⁽²⁾
Chartersville	Moncton	Westmorland	266	195	Doaktown	Blissfield	Northumberland	595	1,064 ⁽²⁾
Chatham Head	Chatham	Northumberland	1,610	1,246	Dobson Corner	Salisbury	Westmorland	85	8
Chelmsford	Nelson	Northumberland	89	75	Dorchester	Dorchester	Westmorland	1,779 ⁽²⁾	906
Cherryfield	Moncton	Westmorland	108	157 ⁽²⁾	Dorchester Cape	Dorchester	Westmorland	91	66 ⁽²⁾
Cherryvale	Coverdale	Albert	59	115 ⁽⁴⁾	Dorchester Crossing	Shediac	Westmorland	569	710 ⁽²⁾
Chiasson	Shippegan	Gloucester	236	227	Doucetville (See - voir Rockville)				
Chipman	Chipman	Queens	1,490 ⁽²⁾	952	Douglas	Douglas	York	637 ⁽²⁾	400
Ciwart	St. Joseph	Madawaska	146	(1)	Douglasfield	Chatham	Northumberland	329	356
Clair	Clair	Madawaska	770	1,085	Douglas Harbour	Canning	Queens	86	55
Clairville	Harcourt	Kent	122	96	Douglastown	Newcastle	Northumberland	615 ⁽²⁾	620
Clarendon (See - voir Welsford)					Dover	Dorchester	Westmorland	188 ⁽²⁾	56
					Dow Flat	Lorne	Victoria	83	80
Clarke Corner	Canning	Queens	53 ⁽²⁾	53 ⁽²⁾	Doyles Brook	Nelson	Northumberland	75	79
Cliffordvale	Grand Falls	Victoria	139 ⁽²⁾	145 ⁽²⁾	Drisville	Durham	Restigouche	105	169
Clifton	New Bandon	Gloucester	192	198	Drummond	Shediac	Northumberland	74 ⁽²⁾	69 ⁽²⁾
Clifton	Kings	Kings	52 ⁽²⁾	47	Drummond	Drummond	Victoria	154 ⁽²⁾	179 ⁽²⁾
Cloverdale	Brighton	Carleton	104	70	Drury Cove	Simonds	St. John	83	97
Cloverdale East	Brighton	Carleton	52	59	Dufourville	Dundas	Kent	93 ⁽²⁾	60
Coal Branch Station	Harcourt	Kent	142	165	Dugas	New Bandon	Gloucester	55	54
Coal Creek	Chipman	Queens	113	236	Duguayville	St. Isidore	Gloucester	273	282
Cobourg	Westmorland	Westmorland	65	68					

Population of unincorporated places of 50 persons and over, New Brunswick, 1961 and 1956 - Continued

Population des endroits non incorporés de 50 habitants et plus, Nouveau-Brunswick, 1961 et 1956 - suite

Name Nom	Municipality Municipalité	County Comté	Population		Name Nom	Municipality Municipalité	County Comté	Population	
			1961	1956				1961	1956
Dumbarton	Dumbarton	Charlotte	51	67	Glenwood	Greenwich	Kings	61	52
Dumfries	Dumfries	York	83	249	Gondola Point	Rothsay	Kings	460(2)	176
Dundee	Dalhousie	Restigouche	272(2)	71	Good Corner	Wilmot	Carleton	92(2)	61
Dunlop	Beresford	Gloucester	180	153	Goodwin Mill	Bathurst	Gloucester	86	123(2)
Dupuis Corner	Shediac	Westmorland	643	630	Grafton	Northampton	Carleton	310	368
Durham Bridge	St. Mary's	York	193	142(2)	Grainfield	Blackville	Northumberland	129	87
Durham Centre	Durham	Restigouche	348	392	Grand Aldouane	St. Charles	Kent	81	185(2)
					Grand Anse	New Bandon	Gloucester	522	482
					Grand Bay	Westfield	Kings	725	584(2)
East Bathurst	Bathurst	Gloucester	1,876	1,186	Grande-Digue	Dundas	Kent	183	569(4)
East Brighton	Brighton	Carleton	76	66	Grand Falls Hill	St. André	Madawaska	629	495
East Collette	Rogersville	Northumberland	92	157	Grand Harbour	Grand Manan	Charlotte	439	472
East Florenceville	Feel	Carleton	443	350	Grandmaison	St. Jacques	Madawaska	54	51
East Galloway	Richibucto	Kent	54	53	Grants Glen	Stanley	York	80	85
East Glassville	Aberdeen	Carleton	69	78	Gravel Hill	Durham	Restigouche	98	93(2)
Eastmount	Simonds	St. John	85	89	Gray Rapids	Blackville	Northumberland	191	309
East Newbridge	Northampton	Carleton	84	(1)	Green Hill	Stanley	York	123	46
East Riveraide	Rothsay	Kings	547	450	Green Mountain	North Lake	York	76	99
East Rogersville	Rogersville	Northumberland	260	243	Greenock	Dumbarton	Charlotte	91	65
East St. John	Simonds	St. John	4,466	4,772	Greenwich Hill	Greenwich	Kings	73	91
Edgett Landing	Hillsborough	Albert	284	315	Grey Mills	Kingston	Kings	55	73
Eel River Cove	Dalhousie	Restigouche	122	166	Gueguen	Dundas	Kent	194	185
Eel River Crossing	Dalhousie	Restigouche	636	1,169	Gunningsville	Coverdale	Albert	1,254	1,023
Eel River Lake	North Lake	York	62	60					
Elgin	Elgin	Albert	315	240	Hacheyville	St. Isidore	Gloucester	168	136
Elm Hill	Hampstead	Queens	61	63	Halcomb	Southesk	Northumberland	132	144
Elmsville	St. Patrick	Charlotte	94	104	Hammond River	Rothsay	Kings	75	80
Elmwood	Richmond	Carleton	78	87	Hammondvale	Hammond	Kings	122	106
English Settlement	Stanley	York	63	50	Hampstead	Hampstead	Queens	116	172
Enniskillen	Petersville	Queens	78	83	Hampton	Hampton	Kings	571	435
Epworth Park	Westfield	Kings	66	35	Hampton Station	Hampton	Kings	593	580
Escuminac	Hardwicke	Northumberland	317	147	Hanwell	Kingsclear	York	74	87
Evandale	Greenwich	Kings	80	68	Harcourt	Harcourt	Kent	231	264(4)
Evangeline	Inkerman	Gloucester	329	315	Hardwood Ridge	Northfield	Sunbury	237	255
Evangeline	Shediac	Westmorland	124	86	Harewood	Salisbury	Westmorland	68	57
Exmoor	Northesk	Northumberland	92	82	Harrisville	Moncton	Westmorland	480	329
					Harvey	Harvey	Albert	142	201
					Harvey Station	Manners			
Fairfield	Simonds	St. John	86	98		Sutton	York	323	349
Fairhaven	West Isles	Charlotte	174	176	Hatfield Point	Springfield	Kings	221	224
Fairisle	Alnwick	Northumberland	242	(1)	Haut Bertrand	Paquetville	Gloucester	353	332(2)
Fairvale	Rothsay	Kings	759	1,193	Haut-Caraquet	Caraquet	Gloucester	336	442
Fair View	St. Martins	St. John	77	53	Haute-Aboujagane	Shediac	Westmorland	357	299
Fawcett Hill	Salisbury	Westmorland	61	49	Haut-Lambque	Shippagan	Gloucester	261	300
Ferry Road	Newcastle	Northumberland	438	372	Haut Paquetville	Paquetville	Gloucester	345	232(2)
Five Points	Coverdale	Albert	55	(1)	Haut-St-Antoine	St. Mary	Kent	86	248
Flatlands	Addington	Restigouche	282	337	Haut-St. Isidore	St. Isidore	Gloucester	51	145
Flemming Siding	Notre Dame de Lourdes	Madawaska	75	(1)	Havelock	Havelock	Kings	190	13
Florenceville	Simonds	Carleton	229	228	Hawkins Corner	Southampton	York	78	79
Flume Ridge	Dumbarton	Charlotte	74	73	Hawksshaw	Dumfries	York	67	87(2)
Foley Brook	Denmark	Victoria	66	80	Hayesville	Stanley	York	131	142
Fontaine	Carleton	Kent	273	354	Hazeldean (See - voir Blue Bell)				
Forest City	North Lake	York	51	35	Hazelton	Blissfield	Northumberland	125	109
Forest Hills	Simonds	St. John	715	(1)	Head of Millstream	Studholm	Kings	92	119
Posterville	North Lake	York	103	(2)	Hétrière	Dorchester	Westmorland	419	(1)(2)
Four Falls	Grand Falls	Victoria	204	181	Hildegarde	Moncton	Westmorland	199	144
Four Roads	Inkerman	Gloucester	273	(3)	Hillandale (See - voir Westfield Centre)				
Fox Creek	Moncton	Westmorland	305	424	Hillandale	Andover	Victoria	95	(1)
Fredericton Junction	Gladstone	Sunbury	641	709	Hillsborough	Hillsborough	Albert	679	848
Fredericton Road	Salisbury	Westmorland	107	111	Hilledale	Hammond	Kings	110	74
Free Grant	Beresford	Gloucester	154	(2)	Hillside	Perth	Victoria	64	76
Frosty Hollow	Sackville	Westmorland	116	100	Holtville	Ludlow	Northumberland	339	340(2)
					Honeydale	St. David	Charlotte	68	93
Gagetown	Gagetown	Queens	572	549	Honeytown	Burton	Sunbury	203	147
Gallagher Ridge	Moncton	Westmorland	86	92	Hopewell Cape	Hopewell	Albert	141	142
Gardner Creek	Simonds	St. John	71	62	Hopewell Hill	Hopewell	Albert	217	171
Garnett	Simonds	St. John	143	161	Howard	Blackville	Northumberland	176	195
Cantreau Village	Dorchester	Westmorland	179	192	Howland Ridge	Southampton	York	52	23
Gauvreau	Saumarez	Gloucester	220	194	Hoyt Station	Blissville	Sunbury	327	325
Gaythorne	Alnwick	Northumberland	109	106	Hughes	Nelson	Northumberland	254	(3)
Gayton	Dorchester	Westmorland	95	107	Indian Mountain	Moncton	Westmorland	145	(2)
Gery	Burton	Sunbury	938	627	Indian Point	Shippagan	Gloucester	101	(1)
Germantown	Harvey	Albert	75	75	Ingalls Head	Grand Manan	Charlotte	151	159
Gibbon	Studholm	Kings	54	39	Ingleaside	Westfield	Kings	136	93
Gillespie	Grand Falls	Victoria	97	87	Inkerman	Inkerman	Gloucester	468	439
Glassville	Aberdeen	Carleton	128	200	Inkerman Ferry	Inkerman	Gloucester	275	297
Glencoe	Addington	Restigouche	192	179	Intervale	Salisbury	Westmorland	72	(3)
Glenlivet	Addington	Restigouche	309	235	Iroquois	St. Basil	Madawaska	818	687
Glenvale	Salisbury	Westmorland	83	82					

Population of unincorporated places of 50 persons and over, New Brunswick, 1961 and 1956 - Continued

Population des endroits non incorporés de 50 habitants et plus, Nouveau-Brunswick, 1961 et 1956 - suite

Name Nom	Municipality Municipalité	County Comté	Population		Name Nom	Municipality Municipalité	County Comté	Population	
			1961	1956				1961	1956
Jackeontown	Wakefield	Carleton	211 ⁽²⁾	147	Lewis Mountain	Salisbury	Westmorland	85 ⁽²⁾	59
Jacksonville	Wakefield	Carleton	360 ⁽²⁾	321	Lewisville	Moncton	Kings	3,094	2,603
Jacquet River	Durham	Restigouche	500	484	Licford	Gordon	Victoria	72	(1)
Jailletville	Weldford	Kent	51	44	Lily Lake	Dalhousie	Restigouche	55	104
Janeville	New Bandon	Gloucester	155	148	Limestone (Included with - compris avec Debec)				
Jardineville	Richibucto	Kent	50 ⁽²⁾	45	Lincour	Beresford	Gloucester	144 ⁽²⁾	219 ⁽²⁾
Jeffry's Corner	Sussex	Kings	106 ⁽²⁾	60	Lindsay	Wakefield	Carleton	52	88
Johnville	Kent	Carleton	120 ⁽²⁾	130 ⁽²⁾	Lindy's	Cardwell	Kings	100	(1)
Jolicure	Westmorland	Westmorland	122	129 ⁽²⁾	Lingley	Westfield	Kings	128	116
Jones Forks	Douglas	York	67 ⁽²⁾	120	Linton Corner	Gordon	Victoria	84	(1) ⁽²⁾
Juniper	Aberdeen	Carleton	691 ⁽⁴⁾	566	Little Aldouane	St. Charles	Kent	60	331
Kedgwick	Grimmer	Restigouche	1,095	956	Little Bartibog	Newcastle	Northumberland	58	65
Kedgwick River	Grimmer	Restigouche	66	46	Little Cape	Botsford	Westmorland	482	408
Kedgwick Ouest	Grimmer	Restigouche	173	144	Little River	Coverdale	Albert	73	52
Keenan	Blackville	Northumberland	122	127	Little River	Simonds	St. John	245	273
Konnebecasis Park	Rothessay	Kings	281 ⁽²⁾	(1)	Loch Lomond	Simonds	St. John	69	40
Kent Boom	St. Mary	Kent	104	67	Loggieville	Chatham	Northumberland	691	846 ⁽²⁾
Kent Junction	Weldford	Kent	182	147	Long Point	Springfield	Kings	61	98 ⁽²⁾
Kent Lake	St. Charles	Kent	52	85	Long Reach	Kingston	Kings	87	93
Keawick	Douglas	York	270 ⁽²⁾	289 ⁽²⁾	Lorne	Durham	Restigouche	890	911
Keawick Ridge	Bright	York	143	140	Lorneville	Lancaster	St. John	666	(1)
Ketepec	Lancaster	St. John	310	415 ⁽⁴⁾	Lower Bayside	St. Croix	Charlotte	76 ⁽²⁾	(1)
Kiersteadville	Springfield	Kings	87	(1)	Lower Brighton	Brighton	Carleton	161 ⁽²⁾	147
Kilburn	Perth	Victoria	137 ⁽³⁾	105	Lower Cape Bald	Botsford	Westmorland	672 ⁽⁴⁾	569
Killams Mills	Salisbury	Westmorland	55 ⁽³⁾	88	Lower Cape Pelé (See voir Lower Cape Bald)				
Killowen	Kent	Carleton	60	59	Lower Caraquet	Caraquet	Gloucester	807	786
Kincardine	Perth	Victoria	93	98	Lower Coverdale	Coverdale	Albert	450	378
Kingsclear	Kingsclear	York	200	199	Lower Derby	Derby	Northumberland	253	207
Kingshurst	Rothessay	Kings	78	78	Lower Durham	St. Mary's	York	128	109
Kingsley	Douglas	York	113 ⁽⁴⁾	56	Lower Gueguen	Dundas	Kent	159	270 ⁽²⁾
Kingston	Kingston	Kings	74	154 ⁽²⁾	Lower Hainesville	Bright	York	183	182 ⁽²⁾
Kinnear Settlement	Salisbury	Westmorland	141	(1) ⁽²⁾	Lower Jemseg	Cambridge	Queens	70	115 ⁽²⁾
Kintore	Perth	Victoria	89 ⁽²⁾	113 ⁽²⁾	Lower Line	Queensbury	York	91	98 ⁽²⁾
Kirkland	Richmond	Carleton	108 ⁽²⁾	111 ⁽²⁾	Lower Millstream	Studholm	Kings	80	202 ⁽²⁾
Knightville	Havelock	Kings	54 ⁽²⁾	63	Lower Neguac	Alnwick	Northumberland	621 ⁽³⁾	621 ⁽²⁾
Knowlesville	Aberdeen	Carleton	180 ⁽⁴⁾	58	Lower Newcastle	Newcastle	Northumberland	158	204 ⁽²⁾
Knoxford	Wicklow	Carleton	148	210 ⁽²⁾	Lower Norton	Norton	Kings	100	139
Kouchibouguac	Carleton	Kent	57	377 ⁽²⁾	Lower Queensbury	Queensbury	York	64	63
Lac Baker	Baker Lake	Madawaska	338	1,032 ⁽²⁾	Lower St. Charles North	St. Charles	Kent	86 ⁽²⁾	51
Lac-Baker-Nord	Baker Lake	Madawaska	94	73	Lower St. Mary's	St. Mary's	York	318 ⁽²⁾	(1)
Lac Unique	St. Francis	Madawaska	138	138	Lower Sapin	Carleton	Kent	310 ⁽²⁾	117
Lagacéville	Alnwick	Northumberland	263	234	Lower Tower Hill	St. David	Charlotte	55	40
Lakeburn	Moncton	Westmorland	524	577 ⁽²⁾	Lower Waterville	Wakefield	Carleton	57 ⁽²⁾	(1) ⁽²⁾
Lake Edward	Denmark	Victoria	51	78 ⁽²⁾	Lower Windsor	Brighton	Carleton	74	116 ⁽³⁾
Lakeside	Hampton	Kings	54 ⁽³⁾	113	Lozier Settlement	Saumarez	Gloucester	236	96 ⁽²⁾
Laketon	Carleton	Kent	89	149	Ludlow	Ludlow	Northumberland	240	412 ⁽⁴⁾
Lakeville	Wilnot	Carleton	148 ⁽⁴⁾	163	Lugar	Beresford	Gloucester	109 ⁽²⁾	96
Lakeville	Moncton	Westmorland	257 ⁽⁴⁾	164	Lutes Mountain	Moncton	Westmorland	315	309 ⁽²⁾
Lakeville Corner	Sheffield	Sunbury	90	101	Lynnfield	St. James	Charlotte	102	106 ⁽²⁾
Lakewood	Simonds	St. John	836	750	Lytleton	Southesk	Northumberland	155	291
Lakewood Heights	Simonds	St. John	526	150	MacDougall	Shediac	Westmorland	149	130
Lamèque	Shippegan	Gloucester	1,082	997	Maces Bay	Lepreaux	Charlotte	187	160
Landry	Inkerman	Gloucester	399 ⁽²⁾	382	Madran	Beresford	Gloucester	223	225
Lang Settlement	Clair	Madawaska	78 ⁽²⁾	(1)	Magaguadavic	Prince			
Lansdowne	Peel	Carleton	103 ⁽²⁾	(1)	Main River	William	York	115	115
Laplante	Beresford	Gloucester	293	296	Maisonnette	Weldford	Kent	91	89
La Pointe	Baker Lake	Madawaska	90	(1)	Malakoff	New Bandon	Gloucester	627	676
La Pointe Settlement	Durham	Restigouche	64	45 ⁽²⁾	Malauze	Shediac	Westmorland	50	62
Lauvergot	Alnwick	Northumberland	85 ⁽²⁾	136	Malden	Addington	Restigouche	383 ⁽²⁾	301 ⁽²⁾
Lavillette	Alnwick	Northumberland	517 ⁽²⁾	373	Maltais	Botsford	Westmorland	130 ⁽²⁾	143 ⁽²⁾
Lavoie	St. Basil	Madawaska	83	(1)	Maltampc	Balmoral	Restigouche	434 ⁽²⁾	223
Lawrence Station	St. James	Charlotte	210	187	Mannhurst	Inkerman	Gloucester	360 ⁽²⁾	285
Leblanc	Botsford	Westmorland	226 ⁽²⁾	240	Mann Mountain	Havelock	Kings	59	67
Leblancville	Moncton	Westmorland	101	115 ⁽²⁾	Maple Glen	Eldon	Restigouche	77	76
La Bouthillier	Caraquet	Gloucester	445	679 ⁽⁴⁾	Maple Green	Northesk	Northumberland	154 ⁽²⁾	152
Ledges	St. Francis	Madawaska	561 ⁽³⁾	819	Maple Grove	Dalhousie	Restigouche	205 ⁽²⁾	95
Leech	Saumarez	Gloucester	308	444	Maple Ridge	Stanley	York	98	88
Leger Brook	Botsford	Westmorland	225	310	Mapleton	Southampton	York	100 ⁽²⁾	81 ⁽²⁾
Légère	Alnwick	Northumberland	586 ⁽²⁾	592	Maple View	Southampton	York	51	66 ⁽³⁾
Légerville	St. Paul	Kent	252	277	Maplewood (See - voir Mapleton)	Lorne	Victoria	103	31
Leonardville	West Isles	Charlotte	256	268	Maquapit Lake	Sheffield	Sunbury	157	135
Lepreau	Lepreaux	Charlotte	94	315 ⁽²⁾	Marchbank (See - voir Poodiac)	Rogersville	Northumberland	96	89
Lerwick	Denmark	Victoria	76	105 ⁽²⁾					
Letang	St. George	Charlotte	117 ⁽²⁾	148 ⁽²⁾					
Letite	St. George	Charlotte	178 ⁽²⁾	213 ⁽²⁾					
Lavesque Settlement	St. André	Madawaska	82	(1)					

Population of unincorporated places of 50 persons and over, New Brunswick, 1961 and 1956 - Continued
 Population des endroits non incorporés de 50 habitants et plus, Nouveau-Brunswick, 1961 et 1956 - suite

Name Nom	Municipality Municipalité	County Comté	Population		Name Nom	Municipality Municipalité	County Comté	Population	
			1961	1956				1961	1956
Martin	St. Leonard	Madawaska	143 (2)	125	Nashwaaksis	Douglas	York	3,702	2,193
Martinson	Lancaster	St. John	539	469	Nasonworth	New Maryland	York	157	127 (2)
Maugerville	Maugerville	Sunbury	631	500	Nauwigewauk	Hampton	Kings	83	231
Maxwell	North Lake	York	76	40	Neguac	Alnwick	Northumberland	559	425
Mayfield	St. Stephen	Charlotte	171	153	New Bandon	New Bandon	Gloucester	141	141
McAdam	McAdam	York	2,472	2,570	New Bandon	Ludlow	Northumberland	137	145
McDonald Point	Wickham	Queens	65	77	Newburg	Northampton	Carleton	74	56
McGinley	Dorchester	Westmorland	161	(1)	Newburg Junction (Now- maintenant Pembroke)				
McGivney	Stanley	York	235 (2)	237	New Canaan	Brunswick	Queens	58	82 (2)
McKee Mills	Wellington	Kent	152 (2)	110	Newcastle Bridge	Canning	Queens	483	988
McKeens Corner	Bright	York	67	71	Newcastle Creek	Canning	Queens	347	293
McKendrick	Addington	Restigouche	523	372	New Denmark Station	Denmark	Victoria	315 (4)	143
McKinleyville	Nelson	Northumberland	112	120	New England Settlement	Northfield	Sunbury	185	172
McLean	St. Mary	Kent	96	81	New Horton	Harvey	Albert	98	85
McLeods Siding	Dalhousie	Restigouche	319 (2)	248	New Jersey	Alnwick	Northumberland	128	136
McNairn	Wellington	Kent	57	9 (4)	Newmarket	Kingsclear	York	105	109
McNamee	Ludlow	Northumberland	257 (2)	348 (2)	New Maryland	New Maryland	York	283	202
McQuade	Moncton	Westmorland	75	76 (2)	New Mills	Colborne	Restigouche	230	263 (2)
Meadow Brook	Moncton	Westmorland	157 (2)	118	Newton	Studholm	Kings	112	192 (2)
Medford	Denmark	Victoria	131 (2)	122 (2)	New Zion	Sheffield	Sunbury	193 (2)	192
Meductic	Canterbury	York	232 (4)	199	Nicholas Denys	Beresford	Gloucester	335 (4)	286
Melrose	Botsford	Westmorland	178	153	Nigadoo	Beresford	Gloucester	361	423
Memramcook	Dorchester	Westmorland	402	393	Noirville	Acadieville	Kent	109	132
Memramcook East	Dorchester	Westmorland	720	613	Nordin	Newcastle	Northumberland	295	251
Memramcook Lake	Dorchester	Westmorland	135	112	Normandie	Weldford	Kent	82	87
Memramcook West (See voir Hétrière and McGinley)					North Forks	Northfield	Sunbury	54	99
Menneval	Eldon	Restigouche	178 (2)	229 (2)	North Head	Grand Manan	Charlotte	609	585 (2)
Middle Caraque	Caraquet	Gloucester	895	772	North Minto	Northfield	Sunbury	422	532 (2)
Middle Coverdale	Coverdale	Albert	183	352 (2)	North Ranous	Blackville	Northumberland	158	253
Middle River	Bathurst	Gloucester	85	113	North River	Salisbury	Westmorland	57	(1)
Middle Sackville	Sackville	Westmorland	442	426	North Road	Campobello	Charlotte	170	195
Middlesex	Coverdale	Albert	165	173 (2)	North Rogersville	Rogersville	Northumberland	117	82
Middle Southampton	Southampton	York	99	135 (2)	North Tay	Douglas	York	74	87
Middleton	Dorchester	Westmorland	112	132	North View	Lorne	Victoria	53	57
Middle Station	Sackville	Westmorland	284	272	Norton	Norton	Kings	846 (4)	830
Midwood	Simonds	St. John	166	(1)	Norton Dale	Southampton	York	122 (4)	80
Millbank	Newcastle	Northumberland	224	207	Notre-Dame	Dundas	Kent	317 (2)	311
Miller Lane Cache	Notre Dame de Lourdes	Madawaska	54 (3)	50	Notre-Dame-des-Champs	New Bandon	Gloucester	68	(1)
Millerton	Derby	Northumberland	232	247	Notre Dame des Érables	Paquetville	Gloucester	513	462 (2)
Millstream	Studholm	Kings	181	204	Nowlanville	Nelson	Northumberland	156	191 (2)
Millville	Southampton	York	390	404	Oak Bay	St. David	Charlotte	287 (2)	238 (2)
Mineral	Kent	Carleton	50	81	Oak Haven	St. David	Charlotte	92 (2)	94
Minto	Northfield	Sunbury	1,319	1,549	Oakland	Peel	Carleton	145	(1)
Miscou Centre	Shippegan	Gloucester	513	536	Oak Point	Greenwich	Kings	118	106 (2)
Miscou Harbour	Shippegan	Gloucester	106	123	Oakville	Wakefield	Carleton	70	97 (2)
Miscou Plains	Shippegan	Gloucester	80	140 (2)	Ohio-du-Barachois	Shediac	Westmorland	82 (2)	83
Mispec	Simonds	St. John	183 (2)	157	Old Ridge	St. Stephen	Charlotte	287	162
Mitchell Settlement	Durham	Restigouche	98 (2)	165	O'Neill	Moncton	Westmorland	67	47
Model Farm	Rothsay	Kings	115 (2)	21	Ononette	Westfield	Kings	236	195
Molus River	Weldford	Kent	59	71	Orchard Corner	Wicklow	Carleton	87	78
Montaigne	Dorchester	Westmorland	173	191	Ortonville	Grand Falls	Victoria	72	63
Monteagle	Salisbury	Westmorland	89	78	Otis	Southampton	York	108	(1)
Moore's Mills	St. James	Charlotte	116 (3)	172	Ouellette	St. Hilaire	Madawaska	84	(1)
Morais	Caraquet	Gloucester	258	251	Oxbow	Lorne	Victoria	54	92
Morehouse	Blackville	Northumberland	79	(1)	Painsec	Moncton	Westmorland	148	198 (2)
Morna	Lancaster	St. John	251	154	Painsec Junction	Moncton	Westmorland	137	158
Morneault	Baker Brook	Madawaska	121	(1)	Pandenac	Westfield	Kings	204	124
Morrisdale	Westfield	Kings	85	106	Paquetville	Paquetville	Gloucester	380	521
Moulin Côte	Drummond	Victoria	93	(1)	Paradis	St. Jacques	Madawaska	74	(1)
Mountain Brook	Colborne	Restigouche	162	148	Parents	St. Leonard	Madawaska	156	232
Mount Middleton	Studholm	Kings	113	75	Parker Ridge	Stanley	York	155	153
Mount Pisgah	Studholm	Kings	70	68	Parkindale	Elgin	Albert	92	101
Mount View	Sackville	Westmorland	55	163 (2)	Parleeville	Springfield	Kings	74 (2)	(1)
Mount Whatley	Westmorland	Westmorland	64 (2)	16	Passekeag	Norton	Kings	180	166 (2)
Muniac	Victoria	Victoria	60	39	Patrieville	St. Jacques	Madawaska	79 (2)	171
Murray Corner	Botsford	Westmorland	139 (2)	150	Patterson Settlement	Blissville	Sunbury	104	(1)
Murray Road	Botsford	Westmorland	76 (2)	79 (2)	Patterson Siding	Newcastle	Northumberland	95	96
Murray Settlement	Rogersville	Northumberland	75	76	Pearceville	Studholm	Kings	78	49
Musquash	Musquash	St. John	88	100	Peekaboo Corner	Norton	Kings	64 (2)	12
Nackawick	Queensbury	York	66	54	Peel	Peel	Carleton	139	69 (2)
Napadagon	Douglas	York	167	213 (2)	Pelletier Mills	St. Francis	Madawaska	156	314 (2)
Napan Bay	Glenslg	Northumberland	99	136 (2)	Pembroke	Northampton	Carleton	78	142 (2)
Narrows	Johnston	Queens	97	128 (2)	Pennfield	Pennfield	Charlotte	334 (4)	396 (2)
Nash Creek	Durham	Restigouche	250	236	Penniack	St. Mary's	York	58	298 (2)
Nashwaak	St. Mary's	York	127	141	Penobscuis	Cardwell	Kings	259	407 (2)
Nashwaak Bridge	St. Mary's	York	195	213	Perry Point	Kingston	Kings	68	31

Population of unincorporated places of 50 persons and over, New Brunswick, 1961 and 1956 - Continued

Population des endroits non incorporés de 50 habitants et plus, Nouveau-Brunswick, 1961 et 1956 - suite

Name — Nom	Municipality — Municipalité	County — Comté	Population		Name — Nom	Municipality — Municipalité	County — Comté	Population	
			1961	1956				1961	1956
Perth	Perth	Victoria	909	893	Riceville Settlement	Baker Brook	Madawaska	124	(1)
Peters River	Bathurst	Gloucester	494	398	Richardsville	Dalhousie	Restigouche	897	672
Petitcodiac	Salisbury	Westmorland	902	905	Richibucto	Richibucto	Kent	1,375	1,695(2)
Petitcodiac East	Salisbury	Westmorland	141	93	Richibucto Village	Richibucto	Kent	345	533
Petite-Lamèque	Shippegan	Gloucester	390	375	Riley Brook	Lorne	Victoria	178	194
Petite-Rivière-de-L'Île	Shippegan	Gloucester	607	452	Riordon	New Bandon	Gloucester	53	(1)
Petit Paquetville	Paquetville	Gloucester	234	242	Ripples	Sheffield	Sunbury	233	224
Petit Rocher Nord	Beresford	Gloucester	397	863(2)	Riverbank	Peel	Carleton	117	95
Pigeon Hill	Shippegan	Gloucester	431	379	River Charlo	Colborne	Restigouche	164	150
Pikwet Mountain (See- voir Lower Norton)					River de Chute	Wicklow	Carleton	84	136
Pineau	Acadieville	Kent	140	170(2)	River Glade	Salisbury	Westmorland	289	242
Pine Glen	Coverdale	Albert	284	269	Riverside-Albert				
Pineville	Blackville	Northumberland	88	98	L.I.D. - D.A.L.	Hopewell	Albert	552	624
Plaster Rock	Gordon	Victoria	1,267	1,403(2)	Riverview Heights	Coverdale	Albert	2,666	1,216
Pleasant Ridge	Dumbarton	Charlotte	77	116	Rivière-des-Caches	Alnwick	Northumberland	194	303
Pleasant Ridge	Kings	Kings	130	72	Rivière Verte	Rivière Verte	Madawaska	918	1,359
Pleasant Vale	Elgin	Albert	58	45	Roachville	Studholm	Kings	159	54
Pleasant Valley	St. Mary's	York	59	32	Robertville	Beresford	Gloucester	680	682
Plourd	St. Jacques	Madawaska	482	415	Robichaud	Saumarez	Gloucester	80	(1)
Plumesseep	Studholm	Kings	105	76	Robichaud	Shediac	Westmorland	371	450(2)
Pocologan	Lepreaux	Charlotte	127	144	Robichaud Settlement	Alnwick	Northumberland	119	(1)
Pointe-à-Bouleau	Saumarez	Gloucester	114	(1)	Robinsonville	Eldon	Restigouche	233	259
Pointe-Alexandre	Shippegan	Gloucester	210	233	Rockville	New Bandon	Gloucester	225	198
Pointe Brulé	Shippegan	Gloucester	69	(1)	Rockville	Waterford	Kings	196	96
Pointe-Canot	Shippegan	Gloucester	237	254	Rocky Brook	St. Francis	Madawaska	112	83
Pointe-de-Bute	Westmorland	Westmorland	202	190	Rogersville	Rogersville	Northumberland	1,040	978
Pointe-du-Chêne	Shediac	Westmorland	534	508	Rolling Dam	Dumbarton	Charlotte	132	134
Point Lanin	Dalhousie	Restigouche	303	253	Rooth Station	New Maryland	York	55	35
Point Sapin	Carleton	Kent	638	663	Rosaireville	Rogersville	Northumberland	123	179(2)
Point Sapin Centre (See - voir Point Sapin)					Rosedale	Wakefield	Carleton	54	73(2)
Poirier	New Bandon	Gloucester	76	(1)	Rothwell	Canning	Queens	1,357	1,190(2)
Pokemouche	Inkerman	Gloucester	84	182(2)	Rough Waters	Bathurst	Gloucester	554	889
					Rowena	Perth	Victoria	125	107
					Roy	St. Mary	Kent	115	150
					Royalton	Wicklow	Carleton	72	79
					Russellville	Newcastle	Northumberland	99	86
Pokeshaw	New Bandon	Gloucester	113	163	Sagwa	Westfield	Kings	112	84
Pokesudie	Caraquet	Gloucester	324	326	St. Almo	Gordon	Victoria	91	106
Pokiok	Dumfries	York	93	93	St. Amand	St. André	Madawaska	231	311
Pollett River	Salisbury	Westmorland	71	108(2)	St. Amateur	Paquetville	Gloucester	96	129(2)
Pomeroy Ridge (See - voir Scotch Ridge)					St. André-de-Madawaska	St. André	Madawaska	463	(1)
Pont-du-Millieu	St. Louis	Kent	73	131	St-André-de-Shediac	Shediac	Westmorland	214	239
Pontgravé	Alnwick	Northumberland	250	206	Ste. Anne	Bathurst	Gloucester	169	155(2)
Pont-Lafrance	Saumarez	Gloucester	469	647(2)	Ste. Anne de Kent	Wellington	Kent	90	348(2)
					Ste. Anne de Madawaska	St. Ann's	Madawaska	1,122	909
					St-Anne-du-Bocage	Caraquet	Gloucester	442	390
Pont-Landry	Inkerman	Gloucester	380	465	St. Anselme	Moncton	Westmorland	715	528
Poodiac	Hammond	Kings	105	41	St. Anthony	St. Mary	Kent	718	670
Portage du Lac	Baker Lake	Madawaska	131	(1)	St. Arthur	Addington	Restigouche	605	588
Porter Cove	Ludlow	Northumberland	130	(1)	St-Athanase	Acadieville	Kent	72	(1)
Powers Creek	St. André	Madawaska	189	182	St-Augustine	Rogersville	Northumberland	83	148
Pré d'en haut	Dorchester	Westmorland	228	211	St. Basile	St. Basil	Madawaska	1,733	1,741
Priceburg	Drummond	Victoria	161	90	Ste-Cécile	Shippegan	Gloucester	201	202
Priceville	Ludlow	Northumberland	172	(1)	St-Charles	St. Charles	Kent	69	295
Prime	St. Ann's	Madawaska	265	272	St-Charles-Nord	St. Charles	Kent	50	169
Prince of Wales	Masquah	St. John	101	53	St-Croix	Mc Adam	York	173	191
Prosser Brook	Elgin	Albert	59	110	St-Cyrille	St. Mary	Kent	132	130
Public Landing	Westfield	Kings	106	176	St-Damien	St. Mary	Kent	162	224
					St. David Ridge	St. David	Charlotte	89	86
Quaco (See - voir West Quaco)					St. Édouard de Kent	Wellington	Kent	302	278
Quaker Brook	Perth	Victoria	69	82	St. Elol (See - voir St. Amand)				
Quarryville	Derby	Northumberland	256	269	St-Fabien	St. Mary	Kent	159	54
Queenstown	Hampstead	Queens	138	133	St-François-de-Kent	Wellington	Kent	226	164
Quispamsis	Rothsay	Kings	460	634	St. François-de- Madawaska (See - voir Ledges)				
					St-Grégoire	Wellington	Kent	92	(1)
Rang St. George	Paquetville	Gloucester	455	438	St-Henri-de-Barachois	Shediac	Westmorland	291	191
Rang St. Sauveur	Allardville	Gloucester	593	398	St. Hilaire	St. Hilaire	Madawaska	296	660(2)
Ratter Corner	Sussex	Kings	51	(1)	St-Ignace	St. Louis	Kent	515	532
Rear Maugerville	Maugerville	Sunbury	106	64	St-Iréné	Saumarez	Gloucester	415	409
Red Bank	Southesk	Northumberland	331	347	St. Isidore	St. Isidore	Gloucester	614	466
Red Head	Simonds	St. John	448	365	St. Isidore (See - voir Collette Village)				
Red Point	Grand Manan	Charlotte	61	(1)	St. Jacques	St. Jacques	Madawaska	892	1,319
Red Rock	Stanley	York	64	73	St-Jean-Baptiste	Wellington	Kent	271	(1)
Reeds Point	Kington	Kings	50	93	St-Jean-Baptiste-de- Restigouche	Eldon	Restigouche	346	432
Renaud Mills	Wellington	Kent	122	115					
Renforth	Rothsay	Kings	527	522					
Rencus	Blackville	Northumberland	350	271					
Reston	Richibucto	Kent	668	688					

Population of unincorporated places of 50 persons and over, New Brunswick, 1961 and 1956 - Continued

Population des endroits non incorporés de 50 habitants et plus, Nouveau-Brunswick, 1961 et 1956 - suite

Name — Nom	Municipality — Municipalité	County — Comté	Population		Name — Nom	Municipality — Municipalité	County — Comté	Population	
			1961	1956				1961	1956
St-Joseph-de-Kent . . .	Wellington	Kent	194	142	South Bathurst	Bathurst	Gloucester	1,390	1,461
St. Joseph de Madawaska	St. Joseph	Madawaska	155	259 ⁽²⁾	South Bay	Lancaster	St. John	166	178
St. Joseph L.I.D. - D.A.L.	Dorchester	Westmorland	748 ⁽²⁾	740	South Branch	Weldford	Kent	148	223 ⁽²⁾
St-Laurent	Beresford	Gloucester	254 ⁽²⁾	106	South Esk	Southesk	Northumberland	105	117 ⁽²⁾
St-Lazare	St. Mary	Kent	172 ⁽²⁾	235 ⁽²⁾	Southfield	Sussex	Kings	77 ⁽²⁾	183 ⁽²⁾
St-Léolin	New Bandon	Gloucester	607	552	Southfield Road	Norton	Kings	83 ⁽²⁾	(1)
St. Louis de Kent	St. Louis	Kent	861	711	South Gordonsville	Peel	Carleton	150	24
Ste. Louise	Beresford	Gloucester	305	257	South Kouchibouguac	Carleton	Kent	113 ⁽⁴⁾	81
St-Luc	Acadieville	Kent	117 ⁽²⁾	104	South Nelson	Nelson	Northumberland	792	661
St-Marcel	Dundas	Kent	128	35	South Nelson Road	Nelson	Northumberland	204	330
Ste-Marie-de-Kent	St. Mary	Kent	294	391	South Newbridge	Northampton	Carleton	54	(1)
Ste-Marie-sur-Mer	Shippegan	Gloucester	435	424	South Portage	St. Mary's	York	102	52
St. Martin de Restigouche	St. Quentin	Restigouche	239	444 ⁽²⁾	South River	Inkerman	Gloucester	52	(1)
St. Martins	St. Martins	St. John	509	444 ⁽²⁾	South St. Norbert	St. Mary's	Kent	117	105
St. Mary	Bathurst	Gloucester	55	395	South Tilley	Denmark	Victoria	61	43
St. Maure	Balmoral	Restigouche	153	154	Spence	Botsford	Westmorland	137 ⁽²⁾	108
St-Norbert	Weldford	Kent	52	91	Springdale	Cardwell	Kings	87	24
Saint Oliver	St. Louis	Kent	104	74	Springfield	Queensbury	York	109	98
St. Paul	New Bandon	Gloucester	167	181	Springfield Corner	Springfield	Kings	73	157 ⁽²⁾
Saint-Paul	St. Paul	Kent	446	410	Spruce Brook	St. Isidore	Gloucester	111	138
St. Philippe	Shediac	Westmorland	107	142 ⁽²⁾	Spruce Lake	Lancaster	St. John	269	(1)
St. Pierre	Wellington	Kent	119	146 ⁽²⁾	Squaw Cap	Eldon	Restigouche	121	154
St-Pons	Saumarez	Gloucester	433	274	Stairs Hill	Southampton	York	56	(1)
St. Quentin	St. Quentin	Restigouche	2,089	1,935	Stanley	Moncton	Westmorland	301 ⁽²⁾	337 ⁽²⁾
St-Raphaël-sur-Mer	Shippegan	Gloucester	643 ⁽²⁾	619	Steeves Mountain	Salisbury	Westmorland	235	247
Ste-Rose-Gloucester	Inkerman	Gloucester	404	298	Steeves Settlement	Peel	Carleton	83	100
Ste. Rosette	Beresford	Gloucester	177	220 ⁽²⁾	Stickney	Moncton	Westmorland	313 ⁽²⁾	189 ⁽²⁾
St. Sossine	Harcourt	Kent	53	60	Stilesville	Moncton	Westmorland	109	120
St. Thomas-de-Kent	Wellington	Kent	266	281	Stonehaven	New Bandon	Gloucester	95	117 ⁽²⁾
St. Wilfred	Alnwick	Northumberland	299	258	Stoneridge	Bright	York	58	147
Salisbury	Salisbury	Westmorland	589	608	Stoney Creek	Hillsborough	Albert	183	271
Salmon Beach	Bathurst	Gloucester	295	244	Storeytown	Elisfield	Northumberland	326 ⁽²⁾	(1)
Salmon Creek	Northfield	Sunbury	147	139	Strathadam	Northesk	Northumberland	210	229
Salt Springs	Upham	Kings	90	93	Summerville	Westfield	Kings	77	90
Sand Brook	Elisville	Sunbury	62	65 ⁽²⁾	Sunny Corner	Northesk	Northumberland	468	421
Sand Hill	Bathurst	Gloucester	99	225 ⁽²⁾	Sunnyside	Durham	Restigouche	99	129
Saumarez	Saumarez	Gloucester	242	387 ⁽²⁾	Surrey	Hillsborough	Albert	302	274
Savoy Landing	Shippegan	Gloucester	100	89	Sussex Corner	Sussex	Kings	359	369
Scotch Ridge	St. James	Charlotte	353 ⁽⁴⁾	155	Sweeneyville	St. Paul	Kent	78	104
Scotch Settlement	Moncton	Westmorland	84	76	Tabusintac	Alnwick	Northumberland	263	286
Scotch Settlement	Bright	York	155	125	Tankville	Moncton	Westmorland	185	162
Scott Settlement	Wakefield	Carleton	75	(1)	Targettville	Weldford	Kent	66	80
Scoudouc	Shediac	Westmorland	175	191	Taxis River	Stanley	York	146	128
Seal Cove	Grand Manan	Charlotte	549	549	Tay Creek	Douglas	York	181	166
Searsville	Studholm	Kings	99	113	Tay Mills	Douglas	York	58	26
Sea Side	Durham	Restigouche	79	53	Taymouth	St. Mary's	York	299 ⁽²⁾	228
Second Falls	St. George	Charlotte	178	138	Temperance Vale	Southampton	York	264 ⁽⁴⁾	208
Sealy Cove	Pennfield	Charlotte	101	78	Tetagouche North Side	Bathurst	Gloucester	149	149
Selwood	Balmoral	Restigouche	159	110	Tetagouche South Side	Bathurst	Gloucester	92 ⁽⁴⁾	73
Semiwagan Ridge	Nelson	Northumberland	93	109	The Glades	Salisbury	Westmorland	165	174
Sevogle	Northesk	Northumberland	111	141	The Grant (See - voir Hatfield Point)	Dufferin	Charlotte	254	275
Shannon	Wickham	Queens	142	105	The Ledge	Waterborough	Queens	100	99
Shannonvale	Dalhousie	Restigouche	181	242 ⁽²⁾	The Range	Caracquet	Gloucester	163	175
Shediac Bridge	Shediac	Westmorland	382	604 ⁽²⁾	The Willows	Alnwick	Northumberland	86	97
Shediac Cape	Shediac	Westmorland	173	126 ⁽²⁾	Thibodeau	Rivière Verte	Madawaska	195	247
Shediac River	Shediac	Westmorland	141	178 ⁽²⁾	Tide Head	Addington	Restigouche	702	629 ⁽⁴⁾
Shediac West	Shediac	Westmorland	111	101	Tilley	Denmark	Victoria	218	298 ⁽⁴⁾
Sheffield	Sheffield	Sunbury	169	187 ⁽⁴⁾	Tilley Road	St. Isidore	Gloucester	360	386 ⁽²⁾
Sheila	Saumarez	Gloucester	553	659 ⁽²⁾	Titusville	Upham	Kings	63 ⁽²⁾	126
Shemogue	Botsford	Westmorland	93	224 ⁽²⁾	Tobique Narrows	Perth	Victoria	204 ⁽⁴⁾	113
Shepody	Hopewell	Albert	92	73	Torryburn	Simonds	St. John	217	221
Shippegan Gully	Shippegan	Gloucester	761	790	Tracadie	Saumarez	Gloucester	1,651	1,357 ⁽²⁾
Shippegan Gully Road	Shippegan	Gloucester	56	(1)	Tracadie Beach	Saumarez	Gloucester	86	102 ⁽²⁾
Shippegan Portage	Shippegan	Gloucester	267	(1)	Tracy Mills	Wicklow	Carleton	122	234
Siegas	St. Ann's	Madawaska	255	341	Tracy	Gladstone	Sunbury	655	610
Silikers	Southesk	Northumberland	377	388	Tracyville	Gladstone	Sunbury	51	49
Silver Falls	Simonds	St. John	284	328	Trembley Settlement	Beresford	Gloucester	215	241
Simonds	Simonds	Carleton	219	217	Trout Brook	Northesk	Northumberland	185	202
Sisson Brook	Lorne	Victoria	66	98 ⁽²⁾	Trout Stream	Saumarez	Gloucester	160	179 ⁽²⁾
Sisson Ridge	Gordon	Victoria	149 ⁽²⁾	154 ⁽²⁾	Trudel	Paquetville	Gloucester	198	245
Six Roads	Inkerman	Gloucester	386 ⁽²⁾	(1)	Turgeon	Beresford	Gloucester	237	126
Slope Road	Northfield	Sunbury	330	324	Turtle Creek	Coverdale	Albert	101	191
Smith Creek	Studholm	Kings	186	171	Tweedie Brook	Carleton	Kent	59	42
Smithfield	Kingsclear	York	56	14	Two Brooks	Lorne	Victoria	78	76
Somerville	Wakefield	Carleton	283	277					
Sonier	Saumarez	Gloucester	126	137 ⁽²⁾					
Sormany	Beresford	Gloucester	275	388 ⁽²⁾					
Soucy	Baker Lake	Madawaska	101	(1)					

Population of unincorporated places of 50 persons and over, New Brunswick, 1961 and 1956 - Concluded

Population des endroits non incorporés de 50 habitants et plus, Nouveau-Brunswick, 1961 et 1956 - fin

Name Nom	Municipality Municipalité	County Comté	Population		Name Nom	Municipality Municipalité	County Comté	Population		
			1961	1956				1961	1956	
Underhill	Blackville	Northumberland	74 (2)	94	Waken Corner	Wicklow	Carleton	75 (2)	14	
Union Corner	Richmond	Carleton	60	48	Wall Bridge	Northfield	Sunbury	55 (2)	29	
Union Settlement (See - voir Waterborough)					Wapske	Gordon	Victoria	182	202	
Upham	Upham	Kings	166	141	Ward Settlement	Stanley	York	123	119	
Upper Balmoral	Balmoral	Restigouche	195 (4)	196 (4)	Warwick Settlement	Southesk	Northumberland	177 (2)	177	
Upper Bayside	St. Croix	Charlotte	155 (2)	156 (4)	Waterborough	Waterborough	Queens	217 (4)	153	
Upper Blackville	Blackville	Northumberland	438 (2)	227	Waterford	Waterford	Kings	116	112	
Upper Blackville Bridge	Blackville	Northumberland	57 (4)	(1)	Waterside	Harvey	Albert	60	57 (4)	
Upper Brighton	Brighton	Carleton	129 (4)	96	Waterville	Wakefield	Carleton	151	245 (4)	
Upper Buctouche	St. Mary	Kent	184	189	Waterville	Burton	Sunbury	99	51	
Upper Cape	Botsford	Westmorland	110	98	Watson Settlement	Richmond	Carleton	54	49	
Upper Charlo	Colborne	Restigouche	513	550 (2)	Wayweig	St. Croix	Charlotte	179 (2)	129	
Upper Coverdale	Coverdale	Albert	107	142 (2)	Wayerton	Northesk	Northumberland	129	120 (4)	
Upper Derby	Derby	Northumberland	143	124	Weaver	Gordon	Victoria	65	161 (4)	
Upper Dorchester	Dorchester	Westmorland	56	44 (4)	Weaver Siding	Blissfield	Northumberland	119 (2)	127	
Upper Dover	Dorchester	Westmorland	231	527 (4)	Weldon	Hillsborough	Albert	129 (2)	95	
Upper Durham	St. Mary's	York	141	105	Wells	Northesk	Kings	146 (4)	(1)	
Upper Gagetown	Gagetown	Queens	244	272	Welsford	Petersville	Queens	424 (4)	428	
Upper Gaspereau	Chipman	Queens	60	56 (2)	Welshpool	Campobello	Charlotte	199	219	
Upper Golden Grove	Rothesay	Kings	74	137 (2)	West Bathurst	Bathurst	Gloucester	1,183	996	
Upper Hainesville	Queensbury	York	222	180	West Branch	St. Nicholas River	Weldford	Kent	123 (2)	80
Upper Hampstead	Hampstead	Queens	61	66 (2)	Westcock	Sackville	Westmorland	168	184	
Upper Kent	Carleton	York	174	231 (2)	West Collette	Rogersville	Northumberland	106 (2)	142	
Upper Keswick	Bright	York	112 (4)	110	Westfield Beach	Westfield	Kings	80 (4)	49	
Upper Kintore	Perth	Victoria	76 (4)	64	Westfield Centre	Westfield	Kings	114 (4)	100	
Upper Loch Lomond	Simonds	St. John	144	187	West Glassville	Aberdeen	Carleton	75	71 (2)	
Upper Midland	Springfield	Kings	56	44	West Quaco	St. Martins	St. John	108	141 (2)	
Upper Mills	St. Stephen	Charlotte	153	178	West Rosaireville	Rogersville	Northumberland	106	118	
Upper Nelson	Nelson	Northumberland	81	85	West Sackville	Sackville	Westmorland	51	(1)	
Upper Pointe-de-Bute	Westmorland	Gloucester	134	102	Wheaton Settlement	Salisbury	Westmorland	116	94 (2)	
Upper Pokemouche	Inkerman	Gloucester	191	242	White Brook	Eldon	Restigouche	268	428 (2)	
Upper Queensbury	Queensbury	York	81	101	White Head	Grand Manan	Charlotte	272	254	
Upper Ridge	Salisbury	Westmorland	79 (4)	(1)	White Head	Kingston	Kings	50	69	
Upper Sackville	Sackville	Westmorland	254 (4)	200	White Rapids	Blackville	Northumberland	311 (2)	197	
Upper Ste-Rose	Inkerman	Gloucester	308	280	Whitney	Northesk	Northumberland	336 (2)	310	
Upper St. Simon	Carsquet	Gloucester	412	413 (3)	Whittier Ridge	Dumbarton	Charlotte	97 (2)	75	
Upper Salmon Creek	Chipman	Queens	136 (4)	191	Wickham	Wickham	Queens	121 (2)	76 (2)	
Upper Sheila	Saumarez	Gloucester	752 (4)	521	Williamsburg	Stanley	York	369 (2)	362 (2)	
Upper Shippegan	Shippegan	Gloucester	187	201	Williamstown	Southesk	Northumberland	116	106	
Upper Tilley Road	St. Isidore	Gloucester	323	328	Willow Grove	Simonds	St. John	171 (2)	78	
Upperton	Upham	Kings	54	80	Wilnot	Wilnot	Carleton	55 (3)	79	
Upper Tower Hill	St. David	Charlotte	70	73	Wilnot	Manners	Sutton	143 (4)	102	
Upper Tracy	Gladstone	Sunbury	109	146	Wilson Point	Shippegan	Gloucester	88	71	
Upper Wards Creek	Sussex	Kings	50	(1)	Wilson's Beach	Campobello	Charlotte	768 (2)	746	
Upper Woodstock	Woodstock	Carleton	374	382	Windsor	Brighton	Carleton	96 (2)	60	
Upsalquitch	Eldon	Restigouche	165	161	Winston	Alnwick	Northumberland	60	35	
Urney	Waterford	Kings	65	59	Wirral	Petersville	Queens	123	124	
Val-Comeau	Saumarez	Gloucester	444	412	Wishart Point	Alnwick	Northumberland	51 (4)	59	
Val D'Amour	Addington	Restigouche	474	425	Woodland	Stanley	York	81	38	
Val Doucet	Faquetville	Gloucester	457	459	Woodman Point	Westfield	Kings	70	78	
Vallée Lourdes	Bathurst	Gloucester	331	401	Wood Point	Sackville	Westmorland	143 (2)	143 (2)	
Valley Road	St. Stephen	Charlotte	159 (2)	178	Woodside	Burton	Sunbury	98 (2)	61	
Val Michaud	Beresford	Gloucester	111 (2)	(1)	Woodville	St. André	Madawaska	146 (2)	(1)	
Val Oakes	St. Francis	Madawaska	67	(1)	Woodwards Cove	Grand Manan	Charlotte	188	180	
Val-St-Patrice	Rogersville	Northumberland	146	103	York Mills	Manners	York	94	87	
Vautour	Acadieville	Kent	64 (2)	130	Youghall	Bathurst	Gloucester	91	94	
Verrett	Madawaska	Madawaska	852 (2)	623	Youngs Cove	Waterborough	Queens	134	122	
Victoria	Wakefield	Carleton	182	199 (2)	Youngs Cove Road	Johnston	Queens	67	73	
Vienneau	Rogersville	Northumberland	115	137 (2)	Zealand	Bright	York	442	360	
Village St. Augustin	Weldford	Kent	69	53	Zealand Station	Bright	York	389	339	
Village Ste-Croix	Wellington	Kent	113	167	Zionville	St. Mary's	York	65	89	
Village-St-Laurent	Alnwick	Northumberland	190	195						
Village St. Pierre	Rogersville	Northumberland	50	56						
Violette	Drummond	Victoria	121 (2)	(1)						

Population of unincorporated places of 50 persons and over, Quebec, 1961 and 1956

Population des endroits non incorporés de 50 habitants et plus, Québec, 1961 et 1956

Name — Nom	Municipality — Municipalité	County — Comté	Population		Name — Nom	Municipality — Municipalité	County — Comté	Population	
			1961	1956				1961	1956
Abbotsford (See - voir St-Paul)					Bassin (Now - maintenant Solomon)				
Aguanish	Aguanish	Saguenay	560 ⁽⁴⁾	383	Bassin	N.-D.-de-Laterrière	Chicoutimi	195	(1)
Albert Mines	Ascot	Sherbrooke	57	21	Batiscan	St-François-Xavier-de-Batiscan	Champlain	231 ⁽³⁾	346
Albertville	St-Raphaël-d'Albertville	Matapédia	92	75	Batiscan-Station	St-François-Xavier-de-Batiscan	Champlain	91	92
Alcôve	Wakefield	Gatineau	130	(1)	Béarn	St-Placide-de-Béarn	Témiscamingue	296 ⁽³⁾	235
Aldermac	Beauchastel*	Témiscamingue	70	91	Beattyville	Laas*	Abitibi	84	31
Alençon	St-Ignace-de-Loyola	Berthier	1,039	777	Beaucanton	Rousseau*	Abitibi (District)	138	(1)
Allard	Nouvelle	Bonaventure	84	(1)	Beaudry	Montbeillard*	Témiscamingue	160	147
Anse-à-Mercier	Grande-Vallée	Gaspé-E.	122	215	Beauglen	St-Jules	Bonaventure	128	(1)
Anse-au-Griffon-Nord	L'Anse-aux-Griffons	Gaspé-E.	204	(1)	Beech Ridge	St-André-d'Argenteuil	Argenteuil	177	167
Anse-au-Persil	St-Patrice-de-la-Rivière-du-Loup	Rivière-du-Loup	97	76	Bégin	Bégin	Chicoutimi	312	290
Anse-aux-Gascons	Ste-Germaine-de-la-Grande-Vallée	Bonaventure	127	(1)	Bélair	St-Augustin-de-Desmaures	Portneuf	58	45
Anse-à-Vallsau	St-Maurice	Gaspé-E.	387	365	Béland	St-Gédéon	Beauce	63	(1)
Anse-Croise	Sacré-Coeur-de-Jésus	Saguenay	142	(1)	Belcourt	Belcourt	Abitibi	187	158
Anse-de-Roche	Sacré-Coeur-de-Jésus	Saguenay	80	(1)	Bellarmin	St-Robert-Bellarmin	Frontenac	187 ⁽²⁾	111
Anse-Fleureuse	St-Maxime-du-Mont-Louis	Gaspé-O. - W.	84	(1)	Belle-Anse	St-Pierre-de-la-Malbaie	Gaspé-E.	195	216 ⁽²⁾
Anse-Ste-Anne-des-Monts	Ste-Anne-des-Monts	Gaspé-O. - W.	790	958	Bellecombe	Bellecombe*	Témiscamingue	199	196
Anse-Vaudreuil	Vaudreuil	Vaudreuil	99	138	Bellerive-Station	Bellerive	Labelle	96	(1)
Armagh-Station	St-Cajetan-d'Armagh	Bellechasse	96	155 ⁽²⁾	Belle-Rivière	St-Scholastique	Deux-Montagnes	240	223 ⁽³⁾
Arntfield	Beauchastel*	Témiscamingue	378	529	Bellevue	Ste-Anne-des-Monts	Gaspé-O. - W.	172	154
Arseneault	Navre-aux-Maisons	Îles-de-la-Madeleine	119 ⁽²⁾	75	Bellevue	St-Félicien	Lac-St-Jean-O. - W.	455	(1)
Arundel	Arundel	Argenteuil	409 ⁽²⁾	(1)	Belval	St-Malachie	Dorchester	80	(1)
Ascot Corner	Ascot Corner	Sherbrooke	494 ⁽²⁾	340	Belvidere Heights	Ascot	Sherbrooke	98	103
Athelstan	Hinchinbrook	Huntingdon	167 ⁽³⁾	185	Berthier (en bas)	Berthier	Montmagny	477	(1)
Auclair	Auclair	Témiscouata	78	157 ⁽³⁾	Bevan Mine	Louvicourt*	Abitibi	70	(1)
Audet	Audet	Frontenac	110	46 ⁽³⁾	Biencourt	Biencourt	Rimouski	433 ⁽²⁾	(1)
Aurigny	Bassin	Îles-de-la-Madeleine	372	383	Birchton	Eaton	Compton	69	68
Authier	Authier	Abitibi	185	200	Biron	St-Omer	Bonaventure	260 ⁽²⁾	(1)
Authier-Nord	Languedoc*	Abitibi	121	115	Black Cape	New Richmond	Bonaventure	131	454
Aylwin-Station	Aylwin	Gatineau	93	108	Blanche	Mulgrave & Derry	Papineau	95	47
Baie-Carrière	Jourdan*	Témiscamingue	57	31	Blanc-Sablon	Brest*	Saguenay	252	244
Baie-des-Bacons	St-Paul-du-Nord	Saguenay	176	146	Blandford	St-Louis-de-Blandford	Arthabaska	114	65
Baie-des-Capucins	Capucins	Matane	133	(1)	Elue Sea Lake	Elue Sea	Gatineau	167	(1)
Baie-des-Moutons	Bois-Hébert*	Saguenay	235	236	Boileau	Ponsonby	Papineau	63	83
Baie-des-Rochers	St-Simon	Charlevoix-E.	183 ⁽²⁾	189	Bois-des-Hurons	St-Louis-de-Lotbinière	Lotbinière	103	(1)
Baie-des-Sables	Baie-des-Sables	Matane	927 ⁽²⁾	(1)	Bois-Franc	Bois-Franc	Gatineau	105	96
Baie-de-Vaudreuil	St-Michel-de-Vaudreuil	Vaudreuil	214	246	Boisvert (Now - maintenant Lac-Dufault)				
Baie-du-Milieu	Phélypeaux*	Saguenay	94	84 ⁽⁴⁾	Boisville	L'Étang-du-Nord	Îles-de-la-Madeleine	359 ⁽²⁾	180
Baie-du-Vieux-Port	Ponchartrain*	Saguenay	102	212	Bolton Centre	Bolton-E.	Brome	155	107
Baie-Johan-Beets	Mingan*	Saguenay	237	172	Bolton-East	Austin	Brome	134	174
Baie-Simard	Hull, part S. - S. Pt.	Gatineau	113	60	Bolton-South	Bolton-E.	Brome	95	167
Barachois-de-Malbaie	Barachois	Gaspé-E.	495	504	Bonaventure	Bonaventure	Bonaventure	804 ⁽²⁾	116
Barachois-Nord	Barachois	Gaspé-E.	85	152 ⁽²⁾	Bon-Désir	Bergeronnes	Saguenay	274	164
Barachois-Ouest	Barachois	Gaspé-E.	97	148	Bondville	Brome	Brome	104	86
Barbotte	N.-D.-du-Mont-Carmel	St-Jean	66	(1)	Bonsécours	Stuksly-N., part. E. - E. Pt.	Shefford	224	(1)
Barnston	Barnston	Stanstead	123	144	Bouchette	Bouchette	Gatineau	464	375
Barrage-St-Narcisse	St-Narcisse	Champlain	104	(1)	Bougainville	St-Pierre-de-la-Malbaie, No. 2	Gaspé-E.	93	310 ⁽²⁾
Barry River	Grand-Calumet	Pontiac	68	125 ⁽²⁾	Boulé	St-Germaine-Boulé	Abitibi	210	122
Bas-de-la-Baie	St-Pierre et St-Paul-de-la-Baie	Charlevoix-O. - W.	229	251	Bourg-d'Acquin	St-Thomas-d'Acquin	St-Hyacinthe	152	(1)
Bas-de-l'Anse	St-Fidèle-de-Mont-Murray	Charlevoix-E.	109	130	Bourmont	Bougard*	Abitibi	57	(1)
					Bradore Bay	Brest*	Saguenay	121	117

(1) Not shown separately. - Non indiqué séparément.
 (2) Includes rural population. - Population rurale comprise.
 (3) Partly reported. - Rapporté en partie.
 (4) Includes other hamlets. - Comprend d'autres hameaux.
 * Unorganized township or territory. - Canton ou territoire non organisé.

Population of unincorporated places of 50 persons and over, Quebec, 1961 and 1956 - Continued

Population des endroits non incorporés de 50 habitants et plus, Québec, 1961 et 1956 - suite

Name Nom	Municipality Municipalité	County Comté	Population		Name Nom	Municipality Municipalité	County Comté	Population	
			1961	1956				1961	1956
Bras-d'Apic	St-Cyrille-de-Lessard	L'Islet	56	57	Champigny	L'Ancienne-Lorette	Québec	425	299
Bressat	York	Gaspé-E.	133	140	Champigny-Est	L'Ancienne-Lorette	Québec	242	(1)
Brébeuf	Brébeuf	Terrebonne	194	(1)	Champneuf	Rochebaucourt*	Abitibi	84	48
Brèche-à-Manon (See - voir Ste-Thérèse-de-Gaspé)					Chandler-Ouest	Pabos-Mills	Gaspé-E.	323	278
Breckenridge	Eardley	Gatineau	143 ⁽²⁾	22 ⁽²⁾	Charette	Charette	St-Maurice	583	488
Bridgeville	Bridgeville	Gaspé-E.	173 ⁽²⁾	212 ⁽²⁾	Chartierville	Emberton	Compton	188	(1)
Birgham	Farnham, part. E. - E. Pt.	Brome	200	231	Château-Richer	Château-Richer	Montmorency No. 1	1,837	1,219
Bristol	Bristol	Pontiac	201	111	Chelsea	Hull, part. O. - W. Pt.	Gatineau	327	260
Brookdale	Ponsonby	Papineau	64	91	Chemin-des-Buttes . . .	Havre-aux-Maisons	Iles-de-la-Madeleine	93	129
Broughton-Station . .	Sacré-Coeur-de-Jésus	Beauce	85	287 ⁽²⁾	Chemin-Neuf	St-Léon-de-Standon	Dorchester	80	(1)
Browns Gore	St-André-d'Argenteuil	Argenteuil	54 ⁽³⁾	(1)	Chénier	Wright	Gatineau	109 ⁽²⁾	305 ⁽²⁾
Buckland	N.-D.-Auxiliatrice-de-Buckland	Bellechasse	314 ⁽²⁾	304	Cherry River	Orford	Sherbrooke	82	(1)
Bugeaud	Hope	Bonaventure	682	(1)	Chichester	Chichester	Pontiac	77	64
Bulwer	Eaton	Compton	103 ⁽³⁾	76	Christieville	Morin Heights	Argenteuil	98	(1)
Bury	Bury	Compton	440	623	Chute-aux-Galets	St-David-de-Falardeau	Chicoutimi	53	107 ⁽²⁾
Cabane-Ronde	St-Henri-de-Mascouche	L'Assomption	63	206 ⁽²⁾	Chutes-des-Passes . . .	Unorg.* - Non org.*	Chicoutimi	235 ⁽²⁾	(1)
Caché Lake	Obelaski*	Abitibi (District)	88	(1)	Chute-Panet	St-Raymond	Portneuf	409 ⁽²⁾	333
Cairnside	Très-Saint-Sacrament	Châteauguay	170	196	Chute-Rouge	Lytton	Gatineau	58	46
Caldwell	Bristol	Pontiac	53	(1)	Chute-St-Philippe . . .	Chute-St-Philippe	Labelle	59	202 ⁽²⁾
Calixta-Lavallée . . .	Ste-Théodosie-Calixta-Lavallée	Verchères	141	(1)	Clarke City	Arnaud*	Saguenay	816	834
Calumet Island	Grand-Calumet	Pontiac	427	320	Clemville	Port-Daniel, part. O. - W. Pt.	Bonaventure	192	205
Campbell Point	Unorg.* - Non org.*	Abitibi (District)	108	(1)	Clerval	Clerval	Abitibi	55	(1)
Cannes-des-Roches . .	Bridgeville	Gaspé-E.	195	134	Cloridorme	Cloridorme	Gaspé-E.	350 ⁽²⁾	340
Canterbury	Bury	Compton	91	160	Cloridorme-Ouest . . .	Cloridorme	Gaspé-E.	213 ⁽²⁾	(1)
Cantic	N.-D.-du-Mont-Carmel	St-Jean	162	(1)	Cloutier	Montbeillard*	Témiscamingue	51	397 ⁽²⁾
Cantley	Hull, part. E. - E. Pt.	Gatineau	359 ⁽²⁾	112	Clova	Buis*	Abitibi	240	304
Cap-à-la-Branche . . .	St-Louis-de-l'Isle-aux-Coudres	Charlevoix-O. - W.	388 ⁽²⁾	366	Colin-du-Banc	Bridgeville	Gaspé-E.	123	193
Cap-au-Corbeau	Rivière-du-Gouffre	Charlevoix-O. - W.	95	120	Coleraine	St-Joseph-de-Coleraine	Mégantic	1,205	1,043
Cap-au-Renard	Christie	Gaspé-O. - W.	134	157	Colombière	Bourlamaque*	Abitibi	50	66
Cap-aux-Oies	Les Éboulements	Charlevoix-O. - W.	51 ⁽²⁾	68	Colombourg	Colombourg	Abitibi	101	(1)
Cap-aux-Os	Baie-de-Gaspé-N.	Gaspé-E.	392	203	Comestock Mills	Ogden	Stanstead	51	(1)
Cap-Chat-Est	St-Norbert-du-Cap-Chat	Gaspé-O. - W.	1,034 ⁽²⁾	578 ⁽²⁾	Compton-Station	Compton Station	Sherbrooke	76	42
Cap-d'Espoir	Cap-d'Espoir	Gaspé-E.	159	224	Connaught Gardens . . .	Hull, part. S. - S. Pt.	Gatineau	797	345
Cap-des-Rosiers	St-Alban-du-Cap-des-Rosiers	Gaspé-E.	419 ⁽²⁾	340	Copper Rond Mines . . .	Unorg.* - Non org.*	Abitibi (District)	81	(1)
Cap-des-Rosiers-Est . .	St-Alban-du-Cap-des-Rosiers	Gaspé-E.	272 ⁽²⁾	(1)	Corriveau	Ste-Clotilde	Beauce	121 ⁽²⁾	157 ⁽²⁾
Cape-Cove	Cap-d'Espoir	Gaspé-E.	145	157	Cortéreal	Sydenham-S.	Gaspé-E.	405	399
Capelton	Ascot	Sherbrooke	86	(1)	Courcelles	Courcelles	Frontenac	773	398
Cap-Gaspé	Grande-Grève	Gaspé-E.	91	(1)	Covey Hill	Havelock	Huntingdon	79	(1)
Caplan	St-Charles-de-Caplan	Bonaventure	488	(1)	Cross Point	Mann	Bonaventure	320 ⁽⁴⁾	251
Cap-St-Ignace	Cap-St-Ignace	Montmagny	1,247	1,199	Cross Point Station . . .	Mann	Bonaventure	81	36
Cap-Santé	Cap-Santé	Portneuf	546	417	Cullens Brook	Bonaventure	Bonaventure	144	(1)
Cap-Tourmente	St-Joachim	Montmorency No. 1	204	(1)	Daaquam	St-Juste-de-Bretenières	Montmagny	195 ⁽²⁾	221
Capucins	Matane	Matane	90	412 ⁽⁴⁾	D'Aiguillon	Grande-Grève	Gaspé-E.	303 ⁽²⁾	(1)
Carignan	Carignan*	Champlain	177 ⁽²⁾	(1)	Dale (Now - maintenant Wolfe Lake)				
Carleton	Carleton	Bonaventure	412 ⁽³⁾	(1)	Dalesville	Chatham	Argenteuil	252	210
Carleton-Ouest	Carleton-sur-Mer	Bonaventure	206	285	Dalhousie Station	St-Télesphore	Soulanges	197	(1)
Caron	Évain	Témiscamingue	75	44	Dalquier (See - voir St-Félix-de-Dalquier)				
Carrière	Tremblay	Chicoutimi	195	(1)	Danford Lake	Alleyn	Pontiac	139 ⁽⁴⁾	90 ⁽²⁾
Carter	York	Gaspé-E.	64	(1)	Davangus	Bestor*	Abitibi	57	133 ⁽²⁾
Casavant	St-Hyacinthe-le-Confesseur	St-Hyacinthe	214	209	Davidson	Mansfield & Pontefract	Pontiac	378	325
Cascapédia (See - voir Grande-Cascapédia)					Davidson Corner	Templeton-O. - W.	Hull	55	(1)
Casaville	St-Anicet	Huntingdon	99	96	De Beaujeu	St-Polycarpe	Soulanges	69	53
Cedar Bay	McKensie*	Abitibi (District)	146	(1)	Defoy	Ste-Anne-du-Sault	Arthabaska	154	142
					Delagrave	St-Pierre-de-la-Rivière-du-Sud	Montmagny	111	(1)
					Deléage	Deléage	Gatineau	209	(1)
					Delmont	St-Anicet	Huntingdon	80	74
					Del-Val	St-Norbert-du-Cap-Chat	Gaspé-O. - W.	109	257 ⁽²⁾
					Dequen	St-François-de-Sales	La-St-Jean-O. - W.	267	(1)

Population of unincorporated places of 50 persons and over, Quebec, 1961 and 1956 - Continued

Population des endroits non incorporés de 50 habitants et plus, Québec, 1961 et 1956 - suite

Name — Nom	Municipality — Municipalité	County — Comté	Population		Name — Nom	Municipality — Municipalité	County — Comté	Population	
			1961	1956				1961	1956
Dequen Nord	St-François-de-Sales	Lac-St-Jean-O. - W.	167 ⁽³⁾	(1)	Fonderie	St-Norbert-du-Cap-Chat	Gaspé-O. - W.	65	201 ⁽²⁾
Des Aulnaies (See - voir Village-des-Aulnaies)					Fontainebleau	Fontainebleau	Wolfe	104	(1)
Deschambault-Station	St-Joseph-de-Deschambault	Portneuf	87	(1)	Fontenelle	Sydenham-S.	Gaspé-E.	358	208
Desjardinsville	Ile-des-Allumettes	Pontiac	125 ⁽⁴⁾	44	Forsythe	Sérigny*	Abitibi	102 ⁽⁴⁾	59
Deslandes	Tourelle*	Gaspé-O. - W.	396 ⁽⁴⁾	365	Fort-Chimo	Fort Chimo*	Nouveau-Québec	480	225
Desmaradeville	Nelligan*	Abitibi (District)	133	(1)	Fort-George	Fort George*	Nouveau-Québec	1,074	763
Desmeloizes	St-Lambert	Huntingdon	246	(1)	Frampton	St-Édouard-de-Frampton	Dorchester	526 ⁽³⁾	447
Dewittville	Godmanchester	Huntingdon	85	(1)	Franklin Centre	Franklin	Huntingdon	208	324
Didyme (See - voir St-Thomas-Didyme)					Franquelin	Les Sept-Cantons	Saguenay	531 ⁽²⁾	(1) ⁽²⁾
Dijon (See - voir St-Luc)					Frenière	St-Eustache	Deux-Montagnes	150	221 ⁽²⁾
Doquet	St-Octave-de-Doquet	Lotbinière	394	(1)	Freshwater	Grand-Calumet	Pontiac	71	110 ⁽²⁾
Douglastown	Douglas	Gaspé-E.	416 ⁽²⁾	691	Frost	Shefford	Shefford	128 ⁽³⁾	239 ⁽²⁾
Drapeau	Nouvelle	Bonaventure	310	(1)	Fugèreville	Fugèreville	Témiscamingue	162	54
Draperie	St-Jean-de-Dieu	Rivière-du-Loup	77	(1)	Fulford	Brome	Brome	51	42
Duclos	St-Cécile-de-Masham	Gatineau	130 ⁽²⁾	(1)	Gagnon Siding	Trévet*	Abitibi	169 ⁽²⁾	14
Duguesclin	St-Thérèse-de-Gaspé	Gaspé-E.	244	365 ⁽²⁾	Gascons	Ste-Germaine-de-l'Anse-aux-Gascons	Bonaventure	207	(1)
Duhamel	Duhamel	Papineau	187	(1)	Gascons-Est	Ste-Germaine-de-l'Anse-aux-Gascons	Bonaventure	263	(1)
Dune-du-Sud	Havre-aux-Maisons	Îles-de-la-Madeleine	433 ⁽²⁾	555 ⁽²⁾	Gascons-Ouest	Ste-Germaine-de-l'Anse-aux-Gascons	Bonaventure	424 ⁽²⁾	638
Dunkin	Potton	Brome	73	67 ⁽²⁾	Gaspé Harb'our	York	Gaspé-E.	232	276
Dunraven	Grand-Calumet	Pontiac	107	206 ⁽²⁾	Gaspé-Ouest	Baie-de-Gaspé-S.	Gaspé-E.	211 ⁽²⁾	(1)
Dupuy	St-Jacques-de-Dupuy	Abitibi	466	428	Gauvin	Maria	Bonaventure	84	(1)
					Geneva	St-André-d'Argenteuil	Argenteuil	120 ⁽⁴⁾	129
Earlstown	Ascot	Sherbrooke	111	(1)	George River	George River*	Nouveau-Québec	144	8
East Broughton	East Broughton	Beauce	1,099	(1)	Georgeville	Stanstead	Stanstead	102	(1)
East Hereford	Hereford	Compton	154	221 ⁽²⁾	Gethsémani	Lagorgendière*	Saguenay	147	119
Eastmain	Unorg.* - Non org.*	Mistassini (District)	212	156	Gignac	Hope Town	Bonaventure	69	(1)
East Sullivan Mines	Boulamaque*	Abitibi	96	70	Girardville	Girardville	Lac-St-Jean-O. - W.	1,004	902
Eaton	Eaton	Compton	97	99	Glenada	St-Gérard-des-Laurentides	St-Maurice	88	(1)
Éboulements-Centre	Les Éboulements	Charlevoix-O. - W.	103	90	Glen Sutton	Sutton	Brome	191	81
Elmide	Bristol	Pontiac	91	88	Glenwood Domaine	Hull, part. S. - S. Pt.	Gatineau	1,122	(1)
Emileville	St-Pie	Bogot	172	94	Glyne Corners	Ogden	Stanstead	76	44
Enfant-Jésus-d'Ely	Ely, part. O. - W. Pt.	Shefford	77	60	Goudronnerie	Rivière-du-Gouffre	Charlevoix-O. - W.	121 ⁽²⁾	73
Entry Island	Havre-Aubert-E.	Îles-de-la-Madeleine	238	(1)	Gould Station	Bury	Compton	55	100
Escoumins	Escoumins	Saguenay	1,607	993	Gramont	Fonsonby	Papineau	94	100
Escuminac Flats	Escuminac	Bonaventure	53	56	Granada	Rouyn*	Témiscamingue	178	88
Escuminac-Nord	Escuminac	Bonaventure	152	(1)	Grand-Cap-Santé	Ste-Jeanne-de-Font-Rouge	Portneuf	186	211
Esprit-Saint	Laroche*	Rimouski	347	(1)	Grande-Cascapédia	Grande-Cascapédia	Bonaventure	86	(1)
Estcourt	St-Pierre-d'Estcourt	Témiscouata	737	(1)	Grande-Entrée	Grande-Entrée	Îles-de-la-Madeleine	715 ⁽²⁾	619 ⁽²⁾
Étang-des-Caps	Bassin	Îles-de-la-Madeleine	217 ⁽²⁾	205 ⁽²⁾	Grande-Frenière	St-Eustache	Deux-Montagnes	142 ⁽²⁾	152 ⁽²⁾
Étang-du-Nord	L'Étang-du-Nord	Îles-de-la-Madeleine	1,090 ⁽²⁾	1,186 ⁽²⁾	Grande-Grève	Grande-Grève	Gaspé-E.	155	202 ⁽²⁾
Eustis	Ascot	Sherbrooke	93	(1)	Grande-Ligne	St-Elaise	St-Jean	76	185 ⁽²⁾
					Grande-Ligne Station (Now - maintenant St-Elaise)				
Fabre	St-Édouard-de-Fabre	Témiscamingue	169 ⁽³⁾	172	Grande-Rivière-Ouest	Grande-Rivière-O. - W.	Gaspé-E.	276 ⁽³⁾	(1)
Factory	Ste-Anne-d'Yamachiche	St-Maurice	63	(1)	Grandes-Piles	St-Jacques-des-Piles	Champlain	580 ⁽⁴⁾	(1) ⁽³⁾
Fadden Town	St-Thomas	Missisquoi	65	(1)	Grande-Vallée	Grande-Vallée	Gaspé-E.	824 ⁽²⁾	258
Farewell Cove	Baie-de-Gaspé-N.	Gaspé-E.	107	112	Grand-Pabos-Ouest	Fabos-Mills	Gaspé-E.	396	378 ⁽²⁾
Farley	Messine	Gatineau	145	83	Grand-Ramcus	Sicotte	Gatineau	98	202 ⁽²⁾
Farm Point	Hull, part. O. - W. Pt.	Gatineau	256	371	Grand-Ruisseau	Fatima	Îles-de-la-Madeleine	481 ⁽²⁾	685 ⁽²⁾
Farnham Centre	Farnham, part. E. - E. Pt.	Brome	73	(1)	Graniteville	Ogden	Stanstead	76	179 ⁽⁴⁾
Farrelton	Wakefield	Gatineau	368 ⁽²⁾	(1)	Gravel	St-Antoine-de-la-Rivière-du-Loup	Maskinongé	84	78
Fassett	Fassett	Papineau	434	(1)	Great Whale River	Great Whale River*	Nouveau-Québec	718	695
Fatima	Fatima	Îles-de-la-Madeleine	1,061 ⁽²⁾	1,148 ⁽²⁾	Greece's Point	Chatham	Argenteuil	117	95
Fitch Bay	Stanstead	Stanstead	189	(1)					
Fleurant	Escuminac	Bonaventure	84	94					
Flynn	Percé	Gaspé-E.	77	106					

Population of unincorporated places of 50 persons and over, Quebec, 1961 and 1956 - Continued

Population des endroits non incorporés de 50 habitants et plus, Québec, 1961 et 1956 - suite

Name Nom	Municipality Municipalité	County Comté	Population		Name Nom	Municipality Municipalité	County Comté	Population	
			1961	1956				1961	1956
Greenberg	St-François-Xavier-de-Brompton	Richmond	77	(1)	Issoudun	N.-D.-du-Sacré-Coeur-d'Issoudun	Lotbinière	152	(1)
Grenville Bay	Grenville	Argenteuil	273	336	Ivugivik	Ivugivik*	Nouveau-Québec	98	124
Grondines-Station	St-Charles-des-Grondines	Portneuf	79	83	Jacola	Dubuisson*	Abitibi	684(2)	598
Gros-Cap	L'Étang-du-Nord	Îles-de-la-Madeleine	349(2)	307(2)	Jacques-Cartier	Cap-Santé	Portneuf	626(2)	(1)
Gros-Morne	St-Maxime-du-Mont-Louis	Gaspé-O. - W.	577	443	Jersey	St-Côme-de-Kennebec	Beauce	227	229
Grosse-Île	Grosse-Île	Îles-de-la-Madeleine	329(2)	279(2)	Jersey Cove	St-Alban-du-Cap-des-Rosiers	Gaspé-E.	220(2)	297(2)
Guénette	Lac-des-Écorces	Labelle	151	122	Jersey Mills	St-Georges-E.	Beauce	437(2)	437(2)
Guigues	St-Bruno-de-Guigues	Témiscamingue	518	459	Johnville	Baton	Compton	161	181
Guité	Marie	Bonaventure	167	239	Jouvence	L'Ancienne-Lorette	Québec	428	(1)
Haldimand-Est	Haldimand	Gaspé-E.	256(2)	165(2)	Katevale	Ste-Catherine-de-Hatley	Stanstead	89(2)	120
Halet (Located in - situé dans Malartic)					Kazabazua	Aylwin	Gatineau	305(2)	279
Ham-Nord	Ham-N.	Wolfe	573	(1)	Kégaashka	Musquarros*	Saguenay	93	92
Ham-Sud	St-Joseph-de-Ham-Sud	Wolfe	59	(1)	Kelly Siding	Plessisville	Mégantic	57	(1)
Harrington Harbour	St-Vincent*	Saguenay	457	479	Kiamika	Kiamika	Labelle	168	152
Havre-Aubert	Havre-Aubert-E.	Îles-de-la-Madeleine	494(2)	689(2)	Kilmar	Grenville	Argenteuil	116	(1)
Havre-aux-Maisons	Havre-aux-Maisons	Îles-de-la-Madeleine	388(2)	453	Kingsey	Shipton	Richmond	80	173(2)
Havre-St-Pierre	Havre-St-Pierre	Saguenay	2,407	(1)	Kingemere	Hull, part. O. - W. Pt.	Gatineau	63	58
Hemmings Falls	Wendover & Simpson	Drummond	52	52	Kipawa	Gendreau*	Témiscamingue	272	218
Henrysburg	St-Bernard-de-Lacolle	St-Jean	64	(1)	Kirka Ferry	Hull, part. O. - W. Pt.	Gatineau	164(4)	52
Hérouxville	St-Timothée	Champlain	591	(1)	Kiskisink	Unorg.* - Non org.*	Québec	82	118
Hervey Junction	St-Rémi	Portneuf	342	340	Knowlton Landing	Polton	Brome	72	44
Highwater	Potter	Brome	281	120	Koartak	Unorg.* - Non org.*	Nouveau-Québec	68	53
Honfleur	Bellefleur	Bellechasse	140	117	Labonneville	Ditton	Compton	54	71
Hopetown	Hope Town	Bonaventure	98	(1)	La Branche	Ste-Brigitte-de-Laval	Montmorency No.1	277	311
Huberdeau	Huberdeau	Argenteuil	605(2)	477	La Rivière	Unorg.* - Non org.*	Saguenay	519	1,478
Hull-Sud	Hull, part S. - S. Pt.	Gatineau	493	2,011	L'Acadie	Lacadie	St-Jean	327	159
Hunters Point	Atwater*	Témiscamingue	100	108	Lac-à-la-Tortue	St-Théophile	Champlain	614	629
Hunterstown	Hunterstown	Masquinongé	154	(1)	Lac-à-la-Truite	Ste-Agathe	Terrebonne	82	87
Huntingville	Ascot	Sherbrooke	255	103	Lac-Alouette	Ste-Sophie	Terrebonne	92	(1)
Île-aux-Castors	La Visitation-de-la-Ste-Vierge-de-1'Isle-du-Pads	Berthier	59(2)	(1)	La Carrière	St-Dominique	Bagot	127(4)	(1)
Île-aux-Noix	St-Paul-de-1'Isle-aux-Noix	St-Jean	79	35	Lac-aux-Sables	St-Rémi	Portneuf	857(4)	176
Île-du-Collège	Duhamel-O. - W.	Témiscamingue	83	(1)	Lac-Bellemare	St-Mathieu	St-Maurice	295	(1)
Île-du-Vieux-Port (See - voir Old Port Island)					Lac-Bois-Franc	St-Adolphe-d'Howard	Argenteuil	98	(1)(2)
Île-Madame	St-Ignace-de-Loyola	Berthier	72(2)	(1)	Lac-Brûlé	Ste-Agathe	Terrebonne	167	352
Île-Neepawa	Clerval	Abitibi	118	182	Lac-Caribou	St-Faustin	Terrebonne	93	(1)
Île-Ste-Thérèse	St-Luc	St-Jean	240	(1)	Lac-Castor	Marchand	Labelle	72	72
Île-Siacoe	Dubuisson*	Abitibi	84	75	Lac-Castor	Gagnon*	Labelle	67	122
Îlets-Jérémie	Colombier	Saguenay	109	88	Lac-Caymant	Dorion	Pontiac	156	182
Indian Cove	Grande-Grève	Gaspé-E.	69	212(2)	Lac-des-Aigles	Lac-des-Aigles	Rimouski	580(3)	199
Inlet	Mulgrave & Derry	Papineau	51	57(2)	Lac-Désart	La Minerve	Labelle	50(3)	96
Iron Hill	Brome	Brome	83	344	Lac-des-Îles	St-Aimé-du-Lac-des-Îles	Labelle	137	143
Ironside	Hull, part. O. - W. Pt.	Gatineau	359	243	Lac-des-Plages	Lac-des-Plages	Papineau	99	(1)
Isle-aux-Coudres	St-Louis-de-1'Isle-aux-Coudres	Charlevoix-O. - W.	314(2)	357(2)	Lac-des-Seize-Îles (See - voir Sixteen Island Lake)				
Isle-aux-Grues	St-Antoine-de-1'Isle-aux-Grues	Montmagny	280	351	Lac-Dufault	Dufresnoy*	Abitibi	150(2)	251(2)
Isle-Dupas	La Visitation-de-la-Ste-Vierge-de-1'Isle-du-Pads	Berthier	121(4)	(1)	Lac-Duhamel	St-Jovite	Terrebonne	110	34
Islets-Caribou	Royer*	Saguenay	116	98	Lac-Echo	Lesage	Terrebonne	75(2)	22(2)
					Lac-Éturgeon	Wright	Gatineau	123(2)	171(2)
					Lac-Frontière	Lac-Frontière	Montmagny	264	(1)
					Lac-Gémont	St-Adolphe-d'Howard	Argenteuil	59	(1)
					Lac-Grosseau	Ripon	Papineau	126	(1)
					Lachevrotière	St-Joseph-de-Deschambault	Portneuf	126	(1)
					Lac-Humqui	St-Zénon-du-Lac-Humqui	Matapédia	338	330
					Lac-Labelle	Joly	Labelle	78	166
					Lac-Manitou-Sud	Ivry-sur-le-Lac	Terrebonne	112	(1)
					Lac-Millette	Ste-Adèle	Terrebonne	148	(1)

Population of unincorporated places of 50 persons and over, Quebec, 1961 and 1956 - Continued

Population des endroits non incorporés de 50 habitants et plus, Québec, 1961 et 1956 - suite

Name Nom	Municipality Municipalité	County Comté	Population		Name Nom	Municipality Municipalité	County Comté	Population	
			1961	1956				1961	1956
Lac-Moore	Mont-Tremblant	Terrebonne	70	(1)	Les Caps	Fatima	Îles-de-la-Madeleine	337 ⁽²⁾	582 ⁽²⁾
Lac-Noir	St-Jean-de-Matha	Joliette	70	58	Les Chenaux	St-Tite-des-Caps	Montmorency No.1	600	532
La Conception	La Conception	Labelle	128	192	Les Éboulements	Les Éboulements	Charlevoix-O. - W.	619	520
La Corne	La Corne*	Abitibi	264	218	Les Écureuils	Les Écureuils	Portneuf	259	(1)
Lacoste	Marchand	Labelle	56	61	Les Étroits	St-Marc-du-Lac-Long	Témiscouata	291 ⁽²⁾	273 ⁽²⁾
Lac-Oulmet	Mont-Tremblant	Terrebonne	84	(1)	Les Fonds	St-Antoine-de-Tilly	Lotbinière	195	(1)
Lac-Pembina	St-Donat	Montcalm	65	25	Les Hauteurs	St-Angèle-de-Méridc	Rimouski	91	(1)
Lac-Saguay	Boyer	Labelle	187	220	Les Hauteurs-de-Rimouski	St-François-Xavier-des-Hauteurs	Rimouski	271 ⁽³⁾	(1)
Lac-St-Joseph	St-Adolphe-d'Howard	Argenteuil	52	29	Les Méchins	Les Méchins	Matane	1,455 ⁽²⁾	1,049 ⁽²⁾
Lac-Ste-Marie	Hincks	Gatineau	232	241	Les Prairies	St-François-de-Sales-de-la-Rivière-du-Sud	Montmagny	186	221
Lac-St-Paul	Lac-St-Paul	Labelle	140	130	Les Trois-Ruisseaux	L'Anse-aux-Griffons	Gaspé-E.	600 ⁽⁴⁾	279 ⁽²⁾
Lac-Samson	St-Henri-de-Mascouche	L'Assomption	117	(1)	Les Vieilles-Forges	St-Michel-des-Forges	St-Maurice	84	85
Lac-Scrier	Montpellier	Papineau	65	28	Limbour	Hull, part. E. - E. Pt.	Gatineau	466	208
Lac-Supérieur	Lac-Supérieur	Terrebonne	131	121	L'Immaculée-Conception	St-François-d'Assise	Bonaventure	187	(1)
Lac-Tremblant	Mont-Tremblant	Terrebonne	142	(1)	Loiselle	St-Timothée	Beauharnois	61	49
La Décharge	Bourget	Chicoutimi	56	(1)	Longue-Pointe-de-Mingan	Mingan*	Saguenay	520 ⁽²⁾	480
Ladrière	St-Fabien	Abitibi	157	(1)	Lordevale (See - voir Parrelton)	Lost River	Harrington	64	67
LadySmith	Thorne	Pontiac	101	90	Lourdes	N. - D. - de-Lourdes	Mégantic	174	166
La Ferme	Trécesson	Abitibi	181 ⁽²⁾	79	Lourdes-du-Blanc-Sablon	Brest*	Saguenay	412	327
Lakeview Terrace	Hull, part. S. - S. Pt.	Gatineau	1,030	593	Low	Low	Gatineau	422	398
L'Alverne	Mann	Bonaventure	154	214	Luskville	Eardley	Gatineau	171	59
La Macaza	La Macaza	Labelle	101	(1)	Lussier	St-Donat	Montcalm	212	245
La Miche	St-Joachim	Montmorency No.1	84 ⁽⁴⁾	75	Maddington Falls	Maddington	Arthabaska	74	182 ⁽²⁾
La Minerve	La Minerve	Labelle	344 ⁽⁴⁾	297 ⁽²⁾	Madeleine-Centre	Ste-Madeleine-de-la-Rivière-Madeleine	Gaspé-O. - W.	406 ⁽²⁾	493 ⁽²⁾
La Montée	Cap-d'Espoir	Gaspé-E.	79	116 ⁽²⁾	Magpie	Mingan*	Saguenay	359	338
La Motte	La Motte	Abitibi	103	181 ⁽²⁾	Malbaie	St-Pierre-de-la-Malbaie, No. 2	Gaspé-E.	73	87
Lamy	St-Hubert	Rivière-du-Loup	118	348 ⁽²⁾	Manche-d'Épée	Ste-Madeleine-de-la-Rivière-Madeleine	Gaspé-O. - W.	223 ⁽²⁾	222 ⁽²⁾
Landrienne	Landrienne	Abitibi	204 ⁽⁴⁾	115	Manicouagan	Les Sept-Cantons-Unis-du-Saguenay	Saguenay	99	(1)
L'Ange-Gardien	L'Ange-Gardien	Montmorency No.1	1,543	903	Manigouche	Proulx & Hudon*	Lac-St-Jean-O. - W.	190	(1)
Laniel	Mazenod*	Témiscamingue	110	119	Mann Settlement	St-Laurent-de-Matapédia	Bonaventure	184	(1)
Lanoraie	St-Joseph-de-Lanoraie	Berthier	1,060	(1)	Mansonville	Potton	Brome	481	463
Lanoraie-Station	St-Thomas	Joliette	96	119	Marcotte	Normétal	Abitibi	93	(1)
L'Anse-à-la-Fougère	Rivière-au-Renard	Gaspé-E.	295 ⁽²⁾	380 ⁽²⁾	Maria-Ouest	Maria	Bonaventure	109	118
L'Anse-à-Valleau	St-Maurice	Gaspé-E.	387	365	Marks	Aylwin	Gatineau	84	39 ⁽²⁾
L'Anse-McInnes	Port-Daniel-Est	Bonaventure	100	(1)	Marlington	Ogden	Stanstead	69	123 ⁽²⁾
Lantier	Lantier	Terrebonne	83	(1)	Marsboro	Marston	Frontenac	139	(1)
La Présentation	La Présentation	St-Hyacinthe	218 ⁽²⁾	183	Martinville	Martinville	Compton	168	(1)
La Rédemption	La Rédemption	Matapédia	357 ⁽²⁾	119	Maryland	Bristol	Pontiac	56	34
Larouche	Larouche	Chicoutimi	518	495	Mascouche	St-Henri-de-Mascouche	L'Assomption	1,152	732
L'Ascension	L'Ascension	Labelle	348	333	Masham Mills	St-Cécile-de-Masham	Gatineau	189	(1)
L'Ascension	L'Ascension-de-Notre-Seigneur	Lac-St-Jean-E.	1,197	1,016	Massabielle	Massabielle	Wolfe	170	(1)
L'Ascension-de-Patapédia	Patapédia*	Bonaventure	955 ⁽²⁾	1,043 ⁽²⁾	Hatley, part. O. - W. Pt.	Hatley, part. O. - W. Pt.	Stanstead	78	83
La Société	St-Jean-de-Dieu	Rivière-du-Loup	72	(1)	Unorg.* - Non org.*	Unorg.* - Non org.*	Abitibi (District)	66	(1)
La Tabatière	Boishebert*	Saguenay	326	289	Matane-sur-Mer	St-Jérôme-de-Matane	Matane	168	506 ⁽²⁾
La Trinité-des-Monts	Laroche*	Rimouski	298	(1)	Matapédia	St-Laurent-de-Matapédia	Bonaventure	596	(1)
Latulipe	Latulipe & Gaboury	Témiscamingue	361	(1)	Matapédia-Ouest	St-Laurent-de-Matapédia	Bonaventure	50	(1)
Launay-Station	Launay	Abitibi	164	154	Mawcook	Granby	Shefford	100	180
Laval	St-Brigitte-de-Laval	Montmorency No.1	805	705					
La Verrière	L'Étang-du-Nord	Îles-de-la-Madeleine	299 ⁽²⁾	159					
Lavery	St-Zacharie	Beauce	88	(1)					
La Visitation	La Visitation-de-la-B.-V.-Marie	Yamaska	152	135					
Leadville	Potton	Brome	53	(1)					
Lebrun	St-Joseph-de-Maskinongé	Maskinongé	67 ⁽²⁾	(1)					
L'Échourie	St-Maurice	Gaspé-E.	430 ⁽²⁾	395 ⁽²⁾					
Leads	St-Jacques-de-Leads	Mégantic	434	(1)					
Lefrançois	Château-Richer	Montmorency No.1	214	152					
Lejeune	Auclair*	Témiscouata	204	(1)					
Lemesurier	St-Jacques-de-Leads	Mégantic	64	61					
Lemieux	Lemieux	Niclot	129	110					
Le Pré	Havre-aux-Maisons	Îles-de-la-Madeleine	239 ⁽²⁾	248 ⁽²⁾					
LeSage	Lesage	Terrebonne	229	266					
Les Boules	Les Boules	Matane	104	(1)					
Les Buissons	Les Sept-Cantons-Unis-du-Saguenay	Saguenay	362	359					

Population of unincorporated places of 50 persons and over, Quebec, 1961 and 1956 - Continued

Population des endroits non incorporés de 50 habitants et plus, Québec, 1961 et 1956 - suite

Name — Nom	Municipality — Municipalité	County — Comté	Population		Name — Nom	Municipality — Municipalité	County — Comté	Population		
			1961	1956				1961	1956	
Mayo	Mayo	Papineau	89	(1)	Nédelec	Nédelec	Témiscamingue	215	(1)	
McLaren Dam	Val-des-Bois	Papineau	83	38	Neigette	St-Anaclet-de-Lassard	Rimouski	77	(1)	
McWatters	Rouyn*	Témiscamingue	138	108	Nemiscau	Unorg.* - Non org.*	Mistassini (District)	149	131	
Meach Lake	Hull, part. O. - W. Pt.	Gatineau	64	58	Neubois (See - voir St-Narcisse)					
Ménard	St-Magloire-de-Bellechasse	Bellechasse	83	50	New Carlisle	New Carlisle	Bonaventure	1,333 ⁽³⁾	306	
Ménard	Grantham-O. - W. Messine	Drummond	82	(1)	New Carlisle-Est	New Carlisle	Bonaventure	173 ⁽³⁾	203	
Messines		Gatineau	482 ⁽²⁾	427	New Carlisle-West	Bonaventure	Bonaventure	112 ⁽³⁾	385	
Michaudville (See - voir St-Bernard)					Newport	Newport	Gaspé-E.	535	510	
Middle Bay (See - voir Baie-du-Milieu)					Newport Islands	Newport	Gaspé-E.	377	353	
Milan	Milan	Frontenac	129	(1)	Newport West	Newport	Gaspé-E.	569	(1) ⁽²⁾	
Milby	Ascot	Sherbrooke	62	59	New Richmond	New Richmond	Bonaventure	411	649	
Millerand	Bassin	Iles-de-la-Madeleine	515 ⁽²⁾	489 ⁽²⁾	New Richmond Station	New Richmond	Bonaventure	227 ⁽³⁾	272	
Milton-East	Ste-Cécile-de-Milton	Shefford	79	(1)	Nicolet Falls	Shipton	Richmond	201	306	
Mine-Molibdinite	La Corne*	Abitibi	75	72	Nitro	St-Timothée	Beauharnois	1,176	1,179	
Miquelon	Duplessis*	Abitibi (District)	64	(1)	Normétal	Normétal	Abitibi	2,284	1,892	
Mirabel	Ste-Scholastique	Deux-Montagnes	60	317 ⁽²⁾	North Georgetown	Très-Saint-Sacrement	Châteauguay	100 ⁽²⁾	(1)	
Mission St-Louis	St-Omer	Bonaventure	180	(1)	Norway Bay	Bristol	Pontiac	52	9	
Mistassini	Unorg.* - Non org.*	Mistassini (District)	907	798	Notre-Dame-de-la-Doré	N.-D.-de-la-Doré	Lac-St-Jean-O.-W.	1,206	(1)	
Moe's River	Compton	Compton	84	47	Notre-Dame-de-la-Paix	N.-D.-de-la-Paix	Papineau	224	189	
Moffet	Moffet	Témiscamingue	211	(1)	Notre-Dame-de-la-Salette	Portland	Papineau	444	353	
Moisie	Moisie	Saguenay	511	(1)	Notre-Dame-de-l'Isle-Verte	N.-D.-des-Sept-Douleurs	Rivière-du-Loup	72	(1)	
Mont-Albert	Ste-Anne-des-Monts	Gaspé-O. - W. Abitibi	1,153	638	Notre-Dame-de-Pierreville	N.-D.-de-Pierreville	Yamaska	383	295	
Mont-Brun	Cléricy*	Abitibi	110	(1)	Notre-Dame-de-Pontmain	N.-D.-de-Pontmain	Labelle	172	188	
Montcalm	St-Alphonse-de-Liguori	Montcalm	100	(1)	Notre-Dame-des-Bois	N.-D.-des-Bois	Frontenac	243	169	
Mont-Carmel	N.-D.-du-Mont-Carmel	Champlain	230	104 ⁽³⁾	Notre-Dame-des-Pins	N.-D.-de-la-Providence	Beauce	170	(1)	
Mont-Carmel	Mont-Carmel	Kamouraska	895	449 ⁽¹⁾	Notre-Dame-de-Stanbridge	N.-D.-de-Stanbridge	Missisquoi	268 ⁽³⁾	(1)	
Montcerf	Montcerf	Gatineau	216	(1)	Notre-Dame-du-Laus	N.-D.-du-Laus	Labelle	565 ⁽³⁾	526	
Montfort	Wentworth	Argenteuil	76	(1)	Notre-Dame-du-Nord	N.-D.-du-Nord	Témiscamingue	493	412	
Mont-Louis	St-Maxime-du-Mont-Louis	Gaspé-O. - W. Papineau	585	670	Notre-Dame-du-Portage	N.-D.-du-Portage	Rivière-du-Loup	274	(1)	
Montpellier	Montpellier	Papineau	318	(1)	Notre-Dame-du-Sacré-Coeur	N.-D.-du-Sacré-Coeur	Languedoc*	Abitibi	78	69
Montplaisant	Granby	Shefford	89	(1)	Notre-Dame-du-Sourire	St-Timothée	Beauharnois	318	43	
Mont-Rolland	St-Joseph-de-Mont-Rolland	Terrebonne	1,457	1,300	Nouvelle	Nouvelle	Bonaventure	336	(1)	
Mont-St-Hilaire	Mont-St-Hilaire	Rouville	299	(1)	Nouvelle-Ouest	Nouvelle	Bonaventure	97	(1)	
Mont-St-Michel	Mont-St-Michel	Labelle	534	442	Oak Bay Mills	Mann	Bonaventure	162 ⁽²⁾	64	
Mont-Tremblant	Mont-Tremblant	Terrebonne	303	(1)	Odelltown	N.-D.-du-Mont-Carmel	St-Jean	69	(1)	
Moorecrest	St-Henri-de-Mascouche	L'Assomption	70	(1)	Old Chelsea	Hull, part. O. - W. Pt.	Gatineau	202	220	
Moore's Settlement	St-Laurent-de-Matapédia	Bonaventure	55	(1)	Old Factory (Now - maintenant Paint Hills)					
Morel	Château-Richer	Montmorency No.1	94	121	Old Fort Bay (See - voir Baie-du-Vieux-Fort)					
Morgeau	St-François-de-Sales-de-la-Rivière-du-Sud	Montmagny	172	186	Old Fort Island	Ponchartrain*	Saguenay	79	(1)	
Morin Heights	Morin Heights	Argenteuil	133	(1)	Old Harry	Grosse-Île	Iles-de-la-Madeleine	98	88	
Morisset	St-Benjamin	Dorchester	74	(1) ⁽⁴⁾	Ormstown Station	St-Malachie-d'Ormstown	Châteauguay	55	(1)	
Morisset-Station	St-Benjamin	Dorchester	139	219	Oskelaneo River	Faucher*	Abitibi	99 ⁽³⁾	122	
Morrison	St-Faustin	Terrebonne	106	37	Otis	Otis	Chicoutimi	111 ⁽³⁾	(1)	
Moulin-à-Violette	St-Joseph-de-Lepage	Rimouski	52	(1)	Otterburn Park	Otterburn Park	Rouville	2,627	1,544	
Moulin-Caron	Bellecombe*	Témiscamingue	104	89	Otter Lake	Leslie, Clapham & Huddersfield	Pontiac	669	566	
Moulin-Tourville (See - voir Tourville Mill)					Owl's Head	Potton	Brome	69	(1)	
Moulin-Vallière	Ste-Brigitte-de-Laval	Montmorency No.1	341	231	Pabos-Mills	Pabos-Mills	Gaspé-E.	622	(1)	
Mutton Bay (See - voir Baie-des-Moutons)					Pabos-Nord	Pabos	Gaspé-E.	171	241	
Mystic	St-Ignace-de-Stanbridge	Missisquoi	81	87	Packington	St-Benoit-Abbé	Témiscouata	253	(1)	
Namur	Suffolk & Addington	Papineau	224	228	Padoue	St-Antoine-de-Padoue-de-Kempt	Matapédia	278	292	
Nantel	St-Faustin	Terrebonne	53	(1)	Paint Hills	Paint Hill*	Nouveau-Québec	378	367	
Nantes	Nantes	Frontenac	347	(1)	Palmarolle	Palmarolle	Abitibi	305	227	
Nazaret	N.-D.-du-Sacré-Coeur	Rimouski	1,830	1,626						

Population of unincorporated places of 50 persons and over, Quebec, 1961 and 1956 - Continued

Population des endroits non incorporés de 50 habitante et plus, Québec, 1961 et 1956 - suite

Name — Nom	Municipality — Municipalité	County — Comté	Population		Name — Nom	Municipality — Municipalité	County — Comté	Population	
			1961	1956				1961	1956
Panet	St-Fabien-de-Panet	Montmagny	571 ⁽²⁾	197	Pointe-Jaune	St-Maurice	Gaspé-E.	352 ⁽²⁾	284
Paquette	St-Venant-de-Hereford	Compton	93	(1)	Pointe-Label	Les Sept-Cantons-Unis-du-Saguenay	Saguenay	336	300
Paradis	Crusson*	Abitibi	138	170	Pointe-Meloche	St-Timothée	Beauharnois	59	(1)
Paradis	Albanel	Lac-St-Jean-O. - W.	360 ⁽²⁾	211	Pointe-St-Anne-des-Monts	Ste-Anne-des-Monts	Gaspé-O. - W.	327	391
Paspébiac-Est	Hope	Bonaventure	201	(1)	Pointe-St-Pierre	St-Pierre-de-la-Malbaie, No. 2	Gaspé-E.	190	166
Paspébiac-Ouest	Paspébiac-O. - W.	Bonaventure	387	(1)	Poisson-Blanc	Unorg.* - Non org.*	Lac-St-Jean-O. - W.	216	(1)
Payne Bay	Unorg.* - Non org.*	Nouveau-Québec	83	11	Poltimore	Portland-O. - W.	Papineau	156	(1)
Pearceton	St-Ignace-de-Stanbridge	Missisquoi	50	(1)	Pontbriand	St-Antoine-de-Pontbriand	Mégantic	349	(1)
Pellegrin	Pellegrin*	Gaspé-E.	113	221 ⁽²⁾	Pont-Masson	St-Timothée	Beauharnois	67	25
Peninsula Gaspé	Baie-de-Gaspé-N.	Gaspé-E.	79	96	Portage-des-Roches	N.-D.-de-Laterrière	Chicoutimi	187	199
Percé	Percé	Gaspé-E.	594	(1)	Portage-du-Cap	Havre-Aubert-E.	Îles-de-la-Madeleine	666 ⁽⁴⁾	381
Péribonka	Péribonka	Lac-St-Jean-O. - W.	496	(1) ⁽³⁾	Portage-Griffon	L'Anse-aux-Griffons	Gaspé-E.	295 ⁽²⁾	(1)
Perkins	Perkins	Hull	318	110 ⁽³⁾	Portage-St-Héliar	St-Maurice	Gaspé-E.	55	(1)
Petit-Bécancour	St-Rosaire	Arthabaska	67	56	Port-au-Persil	St-Siméon	Charlevoix-E.	216	232
Petit-Canada	Gendreau*	Témiscamingue	65	(1)	Port-aux-Quilles	St-Siméon	Charlevoix-E.	159 ⁽²⁾	186
Petit-Cap	St-Maurice	Gaspé-E.	907 ⁽²⁾	930	Port-Daniel-Centre	Port-Daniel, part. O. - W. Pt.	Bonaventure	218	204
Petit-Cap-Santé	Ste-Jeanne-de-Pont-Rouge	Portneuf	80	96	Port-Daniel-Est	Port-Daniel, part. E. - E. Pt.	Bonaventure	417 ⁽³⁾	(1)
Petite-Anse	Cloridorme	Gaspé-E.	168 ⁽²⁾	141 ⁽²⁾	Port-Daniel-Station	Port-Daniel, part. O. - W. Pt.	Bonaventure	276	233 ⁽⁴⁾
Petite-Rivière-aux-Ranard	Rivière-aux-Ranard	Gaspé-E.	245	279	Port Harrison	Port Harrison*	Nouveau-Québec	115	376 ⁽⁴⁾
Petite-Rivière-Est (See - voir Ste-Thérèse-de-Gaspé)					Port Lewis	St-Anclet	Huntingdon	174	(1)
Petite-Rivière-Ouest	Grande-Rivière-O. - W.	Gaspé-E.	283	(1)	Port-Menier	Île-d'Anticosti	Saguenay	475	438
Petites-Bergeronnes	Bergeronnes	Saguenay	152	134 ⁽²⁾	Portneuf-Station	N.-D.-de-Portneuf	Portneuf	1,353	1,297
Petite-Vallée	Petite-Vallée	Gaspé-E.	237	349 ⁽²⁾	Poullaries (Now - maintenant Ste-Rose)				
Petit-Lac-Long	Ste-Agathe	Terrebonne	119	60	Povungnituk	Povungnituk	Nouveau-Québec	434	214
Petit-Poisson-Blanc	Hincks	Gatineau	58	(1)	Précieux-Sang	Très-Précieux-Sang-de-Notre-Seigneur	Nicolet	85	63
Petit-Québec	Ditton	Compton	89	(1)	Préfontaine	Ste-Agathe	Terrebonne	130	158
Petits-Méchins (See - voir Les Méchins)					Preissac	Preissac*	Abitibi	137	81
Petit-Village-Bienvenue	La Sarre	Abitibi	159	(1)	Prémont	Ste-Angèle	Maskinongé	251	308
Pibrac	St-Dominique-de-Jonquière	Chicoutimi	221 ⁽²⁾	(1)	Press	Jurie*	Abitibi	56	26
Picoudi	St-Robert	Richelieu	221 ⁽²⁾	(1)	Prével	St-Pierre-de-la-Malbaie, No. 2	Gaspé-E.	188	314 ⁽³⁾
Pied-du-Lac	St-Joseph-de-la-Rivière-Bloue	Témiscouata	167 ⁽²⁾	(1)	Privat	Privat	Abitibi	716	72
Piedmont	Piedmont	Terrebonne	272	(1)	Proulxville	St-Séverin	Champlain	751	665
Pike River	St-Pierre-de-Véronne, à Pike River	Missisquoi	120	135	Quai-de-St-Juste	St-Dominique-du-Lac	Témiscouata	57 ⁽³⁾	79
Pine Beach	Ste-Marthe-sur-le-Lac	Deux-Montagnes	311	64	Quebec Lethium	La Corne*	Abitibi	104	(1)
Pine Hill	Chatham	Argenteuil	103	90	Racine	Racine	Shefford	205	215
Pintendre	St-Louis-de-Pintendre	Lévis	159 ⁽³⁾	(1)	Rancourt	St-Éphrem-de-Beauce	Beauce	93	(1)
Piopolis	Piopolis	Frontenac	139	(1)	Rang-des-Pointes	St-Agapit-de-Beaurivage	Lotbinière	118	120
Plage-Douville	Ste-Marthe-sur-le-Lac	Deux-Montagnes	95	(1)	Rang-Loubert	Maria	Bonaventure	51 ⁽²⁾	(1) ⁽²⁾
Plage-Duquette	Ste-Marthe-sur-le-Lac	Deux-Montagnes	92	(1)	Rang-St-Paul	Bridgerville	Gaspé-E.	175 ⁽²⁾	237 ⁽²⁾
Plage-Roger	Ste-Marthe-sur-le-Lac	Deux-Montagnes	92	(1)	Rapide-Blanc	Payment*	Champlain	319	18
Plaisance	Plaisance	Deux-Montagnes	173	(1)	Rapide-des-Cèdres	Quevillon*	Abitibi (District)	93	230
Point Comfort	Northfield	Papineau	451 ⁽²⁾	306 ⁽²⁾	Rapide-Nord	St-Casimir	Portneuf	104	(1)
Pointe-à-la-Frégate	Cloridorme	Gaspé-E.	430 ⁽²⁾	345 ⁽²⁾	Rawcliffe	Grenville	Argenteuil	71	63
Pointe-à-la-Garde	Escuminac	Bonaventure	339 ⁽²⁾	395	Red Mill	Ste-Marthe-du-Cap-de-la-Madeleine	Champlain	279 ⁽⁴⁾	236
Pointe-au-Boisvert	St-Paul-du-Nord	Saguenay	210	232	Red Mill Station (See - voir Red Mill)				
Pointe-au-Chêne	Grenville	Argenteuil	274	201	Rémigny	Rémigny*	Témiscamingue	143	120
Pointe-au-Loup	Grande-Entrée	Îles-de-la-Madeleine	281	258	Renversy Station	St-Paulin	Maskinongé	121	88
Pointe-aux-Anglais	Cannon*	Saguenay	248	156	Restigouche	Mann	Bonaventure	165	141
Pointe-aux-Outardes	Les Sept-Cantons-Unis-du-Saguenay	Saguenay	369	267	Riceburg	Stanbridge	Missisquoi	139	(1)
Pointe-aux-Pères	Ste-Anne-de-la-Pointe-au-Père	Rimouski	270	(1)	Riversfield	Très-Saint-Sacrement	Châteauguay	193 ⁽²⁾	(1)
Pointe-Basse	Havre-aux-Maisons	Îles-de-la-Madeleine	541 ⁽²⁾	499 ⁽²⁾	Rivière-à-Claude	Duchesnay	Gaspé-O. - W.	253 ⁽²⁾	(1)
Pointe-du-Lac	La-Visitation-du-Lac	St-Maurice	934	1,062					

Population of unincorporated places of 50 persons and over, Quebec, 1961 and 1956 - Continued

Population des endroits non incorporés de 50 habitants et plus, Québec, 1961 et 1956 - suite

Name — Nom	Municipality — Municipalité	County — Comté	Population		Name — Nom	Municipality — Municipalité	County — Comté	Population	
			1961	1956				1961	1956
Rivière-à-Pierre . . .	Rivière-à-Pierre	Portneuf	812	(1)	Sacré-Coeur	N.-D.-du-Sacré-Coeur	Rimouski	432	(1)
Rivière-au-Rat . . .	Carignan & Hackett*	Champlain	111	88	Sacré-Coeur-de-Marie	Sacré-Coeur-de-Marie, part. S. - S. Pt.	Mégantic	104	87
Rivière-au-Renard . . .	Rivière-au-Renard	Gaspé-E.	1,772	1,267	St-Achille-de-Montmorency	Château-Richer	Montmorency No. 1	94	70
Rivière-au-Sable . . .	Unorg.* - Non org.*	Lac-St-Jean-O. - W.	85	(1)	St-Adalbert	St-Adalbert	L'Islet	300	(1)
Rivière-au-Tonnerre	Rivière-au-Tonnerre	Saguenay	715	672	St-Adelaide-de-Pabos	Pabos	Gaspé-E.	726 ⁽²⁾	(1)
Rivière-aux-Chiens . . .	Château-Richer	Montmorency No. 1	128	221 ⁽²⁾	St-Adèle	St-Adèle	Terrebonne	103	(1)
Rivière-aux-Pins . . .	St-Gabriel-O. - W.	Québec	108	148	St-Adelme	St-Adelme	Matane	258	270
Rivière-Bersimis . . .	Colombier	Saguenay	114	172	St-Adelphe	St-Adelphe	Champlain	787	699
Rivière-Boisclair . . .	St-Édouard-de-Lotbinière	Lotbinière	592	500	St-Adolphe-d'Howard	St-Adolphe-d'Howard	Argenteuil	349	316
Rivière-Bonaventure	Bonaventure	Bonaventure	75	208 ⁽²⁾	St-Adrien	St-Adrien	Wolfe	427	442
Rivière-Caplan	St-Charles-de-Caplan	Bonaventure	293	(1)	St-Adrien-d'Ireland	Ireland, part. N. - N. Pt.	Mégantic	153	83
Rivière-Gagnon	St-Jérôme	Terrebonne	172	226 ⁽²⁾	St-Agnès (See voir Bellecombe)				
Rivière-Gilbert	St-François-de-Beauce	Beauce	134	(1)	St-Agnès-de-Charlevoix	St-Agnès	Charlevoix-E.	68	(1)
Rivière-Héva	Malartic*	Abitibi	113	104	St-Albert	St-Albert-de-Warwick	Arthabaska	299	217
Rivière-La-Hache . . .	Unorg.* - Non org.*	Chicoutimi	270	(1)	St-Alexandre-de-Kamouraska	St-Alexandre	Kamouraska	872	726
Rivière-Madeleine . . .	St-Madeleine-de-la-Rivière-Madeleine	Gaspé-O. - W.	289	271	St-Alexandre-des-Lacs	St-Benoît-Joseph-Labre	Matapédia	68	57
Rivière-Manie	Woodbridge	Matane	65	85	St-Alexis	Ristigouche	Bonaventure	55	15
Rivière-Matane	Tessier*	Matane	175 ⁽²⁾	139 ⁽²⁾	St-Alexis-de-Matapédia	St-Alexis-de-Matapédia	Bonaventure	497	(1)
Rivière-Ouelle	Rivière-Ouelle	Kamouraska	89 ⁽³⁾	(1)	St-Alexis-des-Monts	St-Alexis	Maskinongé	1,964	1,298
Rivière-Paspébiac . . .	Paspébiac	Bonaventure	306 ⁽²⁾	608	St-Alphonse	St-Alphonse-de-Rodriguez	Joliette	272	(1)
Rivière-Pentecôte . . .	Pitpatrick*	Saguenay	776 ⁽³⁾		St-Alphonse-de-Caplan	St-Alphonse	Bonaventure	143	(1)
Rivière-Port-Daniel . .	Port-Daniel, part. E. - E. Pt.	Bonaventure	531 ⁽⁴⁾	(1)	St-Alphonse-de-Grandy	St-Alphonse	Shefford	103	(1)
Rivière-Raquette . . .	St-Rose-de-Watford	Dorchester	119	102	St-Amable	St-Amable	Verchères	206	(1)
Rivière-St-Jean	Mingan*	Saguenay	413	388	St-Ambroise-de-Kildare	St-Ambroise-de-Kildare	Joliette	299	(1)
Rivière-St-Marguerite	Sacré-Coeur-de-Jésus	Saguenay	223	(1)	St-Anaclet	St-Anaclet-de-Lessard	Rimouski	722	545 ⁽³⁾
Rivière-St-Paul	Chevalier*	Saguenay	121	95	St-André-de-Ristigouche	Ristigouche	Bonaventure	198	459
Rivière-Trois-Pistoles	N.-D.-des-Neiges-des-Trois-Pistoles	Rivière-du-Loup	357	374	St-Angèle-de-Monnoir	St-Angèle-de-Monnoir	Rouville	314 ⁽³⁾	273
Rivington	Harrington	Argenteuil	126	75	St-Anicet	St-Anicet	Huntingdon	132	(1)
Roc D'or	Malartic*	Abitibi	102	56	St-Anne-de-la-Pocatière-Station	St-Anne-de-la-Pocatière	Kamouraska	87	108
Rochebaucourt	Rochebaucourt*	Abitibi	89	(1)	St-Anne-de-la-Rochelle	St-Anne-de-la-Rochelle	Shefford	169	(1)
Rocher-Blanc	N.-D.-du-Sacré-Coeur	Rimouski	66	(1)	St-Anne-des-Monts	St-Anne-des-Monts	Gaspé-O. - W.	1,906	1,678
Rockburn	Hinchinbrook	Huntingdon	89	(1)	St-Anne-de-Sorel	St-Anne-de-Sorel	Richelieu	226 ⁽²⁾	116
Rook Forest	Rock Forest	Sherbrooke	420	377	St-Anne-des-Plaines	St-Anne-des-Plaines	Terrebonne	1,256	794
Rockway Valley	Amherst	Papineau	102	11 ⁽³⁾	St-Antoine-Abbé	Franklin	Huntingdon	299	302
Rollot	Désandrouins*	Témiscamingue	161	151	St-Antoine-de-Lotbinière	Tilly	Lotbinière	270	(1)
Romaine (Now - maintenant Oethsmani)					St-Antoine-sur-Richelieu	St-Antoine-de-Padoue	Verchères	463	(1)
Romieu	St-Paulin-Dalibaire	Matane	206 ⁽²⁾	133 ⁽²⁾	St-Antoine-sur-Richelieu	St-Antoine-de-Padoue	Rivière-du-Loup	247 ⁽³⁾	(1)
Romieu-Sud	St-Paulin-Dalibaire	Matane	64	(1)	St-Antoine-sur-Richelieu	St-Antoine-de-Padoue	Verchères	463	(1)
Roquemaure	Roquemaure	Abitibi	207	183	St-Antoine-sur-Richelieu	St-Antoine-de-Padoue	Verchères	463	(1)
Rosalre	N.-D.-du-Rosalre	Montmagny	544	(1)	St-Antoine-sur-Richelieu	St-Antoine-de-Padoue	Verchères	463	(1)
Rose Bridge	Bas-de-Gaspé-N.	Gaspé-E.	110	122	St-Antoine-sur-Richelieu	St-Antoine-de-Padoue	Verchères	463	(1)
Route-du-Sault	St-Mathias-de-Cabano	Témiscouata	147	(1)	St-Antoine-sur-Richelieu	St-Antoine-de-Padoue	Verchères	463	(1)
Routhierville	Milnikel*	Bonaventure	219 ⁽²⁾	56	St-Antoine-sur-Richelieu	St-Antoine-de-Padoue	Verchères	463	(1)
Ruisseau-à-Patate . . .	St-Anne-des-Monts	Gaspé-O. - W.	319	396	St-Antoine-sur-Richelieu	St-Antoine-de-Padoue	Verchères	463	(1)
Ruisseau-Arbour	Duchesnay	Gaspé-O. - W.	174 ⁽²⁾	(1)	St-Armand	St-Armand-O. - W.	Montmagny	353	142 ⁽³⁾
Ruisseau-Castor	St-Joachim-de-Tourelle	Gaspé-O. - W.	70	76	St-Arsène	St-Arsène	Missisquoi	137	125
Ruisseau-des-Olives . . .	St-Maxime-du-Mont-Louis	Gaspé-O. - W.	213	269	St-Athanase	St-Athanase	Rivière-du-Loup	523	(1)
Ruisseau-Gagnon	St-Jac	Matane	268 ⁽²⁾	197	St-Aubert	St-Aubert	Kamouraska	168	(1)
Ruisseau-Le Blanc	St-Charles-de-Caplan	Bonaventure	346	372	St-Augustin	St-Augustin	L'Islet	735	393
Ruper House	Unorg.* - Non org.*	Maskinongé	528	569	St-Augustin	St-Augustin	Lac-St-Jean-O. - W.	124	(1)
Ryanville	Hincks	Gatineau	84 ⁽²⁾	63	St-Augustin	St-Augustin	Saguenay	477	485
Sabrevois	St-Anne-de-Sabrevois	Iberville	263	246	St-Augustin	St-Augustin	Saguenay	477	485
					St-Augustin-de-Québec	Bougainville*	Portneuf	488 ⁽³⁾	460
					St-Aurèle	St-Aurèle	Beauce	466	408
					St-Barbe	St-Barbe	Huntingdon	181	(1)
					St-Barnabé-Nord	St-Barnabé	St-Maurice	541	464
					St-Barnabé-Sud	St-Barnabé	St-Hyacinthe	204	163
					St-Barthélémy	St-Barthélémy	Berthier	620	294
					St-Basile-le-Grand	St-Basile-le-Grand	Chambly	1,210	1,064

Population of unincorporated places of 50 persons and over, Quebec, 1961 and 1956 - Continued

Population des endroits non incorporés de 50 habitants et plus, Québec, 1961 et 1956 - suite

Name Nom	Municipality Municipalité	County Comté	Population		Name Nom	Municipality Municipalité	County Comté	Population	
			1961	1956				1961	1956
St-Benjamin	St-Benjamin	Dorchester	479	417	St-Dominique	St-Joseph-de-Soulanges	Soulanges	70	25
St-Benoît-de-Matapédia	St-Benoît-de-Matapédia	Bonaventure	132	(1)	St-Dominique-du-Rosaire	Béarn*	Abitibi	99(4)	91(2)
St-Benoît-Labre	St-Benoît-Labre	Beauce	514	473	St-Donat-de-Montcalm	St-Donat	Montcalm	1,414	1,190
St-Benoît-La-Corne (See - voir La Corne)					St-Donat-de-Rimouski	St-Donat	Rimouski	462	453
St-Bernard (Michaudville)	St-Bernard, part. S. - S. Pt.	St-Hyacinthe	95	(1)	St-Edmond-de-Grantham	Grantham	Drummond	74(2)	22
St-Bernard-des-Lacs	Tourelle*	Gaspé-O. - W.	182(2)	295(2)	St-Edmond-de-Pabos	Pabos	Gaspé-E.	213	301(2)
St-Blaise	St-Blaise	St-Jean	226(4)	129	St-Edmond-les-Plaines	St-Edmond	Lac-St-Jean-O.-W.	296	(1)
St-Bonaventure	St-Bonaventure	Yamaska	384	383	St-Edouard-de-Malachie	St-Malachie	Dorchester	144	(1)
St-Brigide	St-Brigide-d'Iberville	Iberville	233	102(3)	St-Edouard-de-Maskinongé	St-Edouard	Maskinongé	474	371
St-Brigitte-des-Saults	St-Brigitte-des-Saults	Nicolet	124	146	St-Edouard-de-Napierville	St-Edouard	Napierville	186	126
St-Bruno-de-Kamouraska	Woodbridge	Kamouraska	214	465(2)	St-Edouard-de-St-Edward	St-Simon	Bagot	111(2)	(1)
St-Calixte-de-Wilkeny	St-Calixte	Montcalm	512	(1)	St-Edwidge	St-Edwidge-de-Clifton	Compton	205	84
St-Calixte-Nord	St-Calixte	Montcalm	131	(1)	St-Eléuthère	St-Eléuthère	Kamouraska	1,014	1,033
St-Camille	St-Camille-de-Lellis	Bellechasse	689	639	St-Élie	St-Élie	St-Maurice	604	364
St-Canut	St-Camille	Wolfe	204	(1)	St-Élie-d'Orford	St-Élie-d'Orford	Sherbrooke	192	173
St-Cassien-des-Caps	St-Canut	Deux-Montagnes	401	132	St-Élisabeth	St-Élisabeth	Joliette	557	525
	St-François-Xavier-de-la-Petite-Rivière	Charlevoix-O.-W.	147	(1)	St-Élisabeth-de-Warwick	St-Élisabeth-de-Warwick	Arthabaska	125(3)	(1)
	St-Catherine	Portneuf	893(4)	465	St-Éloi	St-Éloi	Rivière-du-Loup	252	259
St-Cécile-de-Frontenac	St-Cécile-de-Whitton	Frontenac	141	190	St-Éloi-Station	St-Jean-Baptiste-de-l'Isle-Verte	Rivière-du-Loup	87	102
St-Cécile-de-Lévrard	St-Cécile-de-Lévrard	Nicolet	103	107	St-Elphège	St-Elphège	Yamaska	139	105
St-Cécile-de-Masham	St-Cécile-de-Masham	Gatineau	399	(1)	St-Elzéar-de-Bonaventure	St-Elzéar	Bonaventure	129(3)	(1)
St-Cécile-de-Milton	St-Cécile-de-Milton	Shefford	131	194(4)	St-Émérie-de-l'Énergie	St-Émérie-de-l'Énergie	Joliette	721	648
St-Cécile-Station	St-Cécile-de-Whitton	Frontenac	83	(1)	St-Émile-de-Montcalm	Wexford	Montcalm	303	(1)
St-Célestin-Station	St-Célestin	Nicolet	160	107	St-Émile-de-Suffolk	Suffolk & Addington	Papineau	244	(1)
St-Charles-Borromée	Bourget	Chicoutimi	167	246	St-Éphrem-Station	St-Éphrem-de-Beguico	Beauce	103	(1)
St-Charles-de-Drummond	Wendover & Simpson	Drummond	2,036	1,645	St-Épiphanie	St-Épiphanie	Rivière-du-Loup	614	658
St-Charles-de-Mandeville	St-Charles-de-Mandeville	Berthier	914	876	St-Esprit	St-Esprit	Montcalm	778	(1)
St-Charles-Garnier (See - voir Pabos-Nord)					St-Étienne-de-Bolton	St-Étienne-de-Bolton	Brome	127	108
St-Charles-Garnier	Massé *	Rimouski	199	147(3)	St-Étienne-des-Grès	St-Étienne-des-Grès	St-Maurice	569	(1)
St-Christine	St-Christine	Portneuf	214	160	St-Eugène	St-Eugène	L'Islet	637	(1)
St-Claire-de-Joliette	St-Claire	Dorchester	1,338	1,122	St-Eugène-de-Grant-ham	St-Eugène	Drummond	235	295
St-Glaude	St-Claude	Richmond	71(3)	(1)	St-Eugène-de-Guigues	St-Eugène-de-Guigues	Témiscamingue	172	(1)
St-Clément	St-Clément	Rivière-du-Loup	400	(1)	St-Eulalie	St-Eulalie	Nicolet	193	177
St-Cléophas	St-Cléophas	Matapédia	227	(1)	St-Euphémie	St-Euphémie-sur-Rivière-du-Sud	Montmagny	158	(1)
St-Cléophas-de-Brandon	St-Cléophas	Joliette	122	(1)	St-Eusèbe	St-Eusèbe	Témiscouate	244	67
St-Clotilde-de-Châteauguay	St-Clotilde	Châteauguay	256	218	St-Evariste-de-Forsyth	St-Evariste-de-Forsyth	Frontenac	218	116(3)
St-Côme	St-Côme	Joliette	598	(1)	St-Fabien	St-Fabien	Rimouski	1,466	641(3)
St-Constant	St-Constant	Laprairie	2,739	769	St-Famille-d'Aumond	Aumond	Gatineau	223	(1)
St-Cuthbert	St-Cuthbert	Berthier	392	308	St-Faustin	St-Faustin	Terrebonne	331	360(2)
St-Cyprien	St-Cyprien	Dorchester	370	353	St-Félicité	St-Félicité	L'Islet	137	704(2)
St-Cyprien	St-Cyprien	Rivière-du-Loup	582	(1)	St-Félix-de-Dalquier	St-Félix-de-Dalquier	Abitibi	196	182
St-Cyr	Cleveland	Richmond	88	85	St-Félix-de-Kingsey	Kingsey	Drummond	278	319(2)
St-Cyriac	Kénogami	Chicoutimi	103	(1)	St-Féréol	St-Féréol	Montmorency No.1	268	826(2)
St-Cyrille-de-L'Islet	St-Cyrille-de-Lessard	L'Islet	655	(1)	St-Fidèle	St-Fidèle-de-Mont-Murray	Charlevoix-E.	317	223
St-Damase-de-Matane	St-Damase	Matapédia	277	249	St-Flavie	St-Flavie	Rimouski	179(3)	230
St-Damase-des-Aulnaies	St-Damase-de-L'Islet	L'Islet	256	(1)	St-Flore	St-Flore	St-Maurice	622	(1)
St-Damien-de-Brandon	St-Damien	Berthier	431	398	St-Florence	St-Florence	Matapédia	450	(1)
St-Damien-de-Buckland	St-Damien-de-Buckland	Bellechasse	1,396	622	St-Fortunat	St-Fortunat	Wolfe	216	(1)
St-David-de-Falardeau	St-David-de-Falardeau	Chicoutimi	327	334	St-François-d'Assise	St-François-d'Assise	Bonaventure	248	(1)
St-David-d'Yamaska	St-David	Yamaska	277(3)	302	St-François-de-Masham	St-François-de-Masham	Gatineau	68	(1)
St-Denis-de-la-Bouteillerie	St-Denis	Kamouraska	269	370	St-François-de-Montmagny	St-François-de-Saleg-de-la-Rivière-du-Sud	Montmagny	567	(1)
St-Didace	St-Didace	Maskinongé	92	88	St-Françoise	St-Françoise	Rivière-du-Loup	476	(1)
					St-Françoise-Romaine	St-Françoise	Lotbinière	212	194

Population of unincorporated places of 50 persons and over, Quebec, 1961 and 1956 - Continued

Population des endroits non incorporés de 50 habitants et plus, Québec, 1961 et 1956 - suite

Name Nom	Municipality Municipalité	County Comté	Population		Name Nom	Municipality Municipalité	County Comté	Population	
			1961	1956				1961	1956
St-François-Station	St-François-de-Sales-de-la-Rivière-du-Sud	Montmagny	228	188	St-Jean-de-la-Lande	St-Jean-de-la-Lande	Beauce	351	(1)
St-François-Xavier-de-Brompton	St-François-Xavier-de-Brompton	Richmond	433	158(3)	St-Jean-de-la-Lande	Robinson *	Témiscouata	80(3)	569(2)
St-François-Xavier-de-Viger	St-François-Xavier-de-Viger	Rivière-du-Loup	117	(1)	St-Jean-de-Matapédia	St-François-d'Assise	Bonaventure	190	(1)
St-Frédéric	St-Frédéric	Beauce	307	257	St-Jean-de-Matapédia	St-François-d'Assise	Joliette	846	678
St-Gabriel-de-Kamouraska	St-Gabriel-Lallemant	Kamouraska	316(3)	405	St-Jean-de-Matapédia	St-Jean-de-Matapédia	Champlain	422	398
St-Gabriel-de-Rimouski	St-Gabriel	Rimouski	467	(1)	St-Jean-de-Matapédia	St-Jean-de-Matapédia	Mégantic	109	111
St-Geneviève-de-Batiscan	St-Geneviève-de-Batiscan	Champlain	532	631	St-Jean-de-Matapédia	St-Jean-de-Matapédia	Matapédia	207	(1)
St-Georges-de-Bagot	St-Simon	Bagot	58(2)	(1)	St-Jean-de-Matapédia	St-Jean-de-Matapédia	L'Islet	1,615	1,322
St-Georges-de-Malbaie	St-Pierre-de-la-Malbaie, No. 2	Gaspé-E.	252	248	St-Jean-de-Matapédia	St-Jean-de-Matapédia	L'Islet	98	(1)
St-Georges-Station	St-Georges-E.	Beauce	309	369	St-Jean-de-Matapédia	St-Jean-de-Matapédia	Labelle	231	338
St-Gérard-des-Laurentides	St-Gérard-des-Laurentides	St-Maurice	203	(1)	St-Jean-de-Matapédia	St-Jean-de-Matapédia	Montmorency No. 1	988	908
St-Gérard-d'Yamaska	St-Gérard-Majella	Yamaska	151	60	St-Jean-de-Matapédia	St-Jean-de-Matapédia	Shefford	94	90
St-Gérard-Magella	St-Gérard-Magella	Québec	621	1,781	St-Jean-de-Matapédia	St-Jean-de-Matapédia	Gaspé-O. - W.	1,068	1,143(3)
St-Germaine (See - voir Boulé)	St-Germaine-du-Lac-Etchemin	Dorchester	332	(1)	St-Jean-de-Matapédia	St-Jean-de-Matapédia	Bonaventure	63	(1)
St-Gertrude-de-Villemontel	Villemontel *	Abitibi	61	58	St-Jean-de-Matapédia	St-Jean-de-Matapédia	Kamouraska	227	30
St-Gervais	Sts-Gervais & Protais	Bellechasse	576	569	St-Jean-de-Matapédia	St-Jean-de-Matapédia	Rimouski	114	44
St-Gilles	St-Gilles	Lotbinière	822(2)	597	St-Jean-de-Matapédia	St-Jean-de-Matapédia	Champlain	263	(1)
St-Godefroi	St-Godefroy	Bonaventure	336(2)	(1)	St-Jean-de-Matapédia	St-Jean-de-Matapédia	Deux-Montagnes	358	442
St-Guillaume-Nord	Unorg. * - Non org. *	Joliette	150	(1)	St-Jean-de-Matapédia	St-Jean-de-Matapédia	St-Hyacinthe	515	(1)
St-Guy	St-Guy	Rimouski	195	103	St-Jean-de-Matapédia	St-Jean-de-Matapédia	Beauce	189	(1)
St-Hedwidge-de-Roberval	St-Hedwidge	Lac-St-Jean-O. - W.	393(3)	(1)	St-Jean-de-Matapédia	St-Jean-de-Matapédia	Bonaventure	226	255
St-Hélène-de-Kamouraska	St-Hélène	Kamouraska	529	222	St-Jean-de-Matapédia	St-Jean-de-Matapédia	Verchères	434	401
St-Hélène-de-la-Croix	Bonaventure	Bonaventure	84	72	St-Jean-de-Matapédia	St-Jean-de-Matapédia	Montcalm	753	(1)
St-Hénédine	St-Hénédine	Dorchester	518	604	St-Jean-de-Matapédia	St-Jean-de-Matapédia	Mégantic	242	356(2)
St-Hermas	St-Hermas	Deux-Montagnes	285	262	St-Jean-de-Matapédia	St-Jean-de-Matapédia	Montmagny	358	(1)
St-Hilarion	St-Hilarion	Charlevoix-O. - W.	493	407	St-Jean-de-Matapédia	St-Jean-de-Matapédia	Témiscouata	134	(1)
St-Hippolyte-de-Kilkenny	St-Hippolyte	Terrebonne	435(2)	66	St-Jean-de-Matapédia	St-Jean-de-Matapédia	Maskinongé	372	243
St-Honoré	Shenley	Beauce	943	812	St-Jean-de-Matapédia	St-Jean-de-Matapédia	Dorchester	970(4)	782
St-Honoré-de-Témiscouata	St-Honoré	Témiscouata	528	323	St-Jean-de-Matapédia	St-Jean-de-Matapédia	Vaudreuil	513	(1)
St-Honoré-Station	St-Honoré	Témiscouata	132	119	St-Jean-de-Matapédia	St-Jean-de-Matapédia	Vaudreuil	98	(1)
St-Hubert-de-Témiscouata	St-Hubert	Rivière-du-Loup	724	450	St-Jean-de-Matapédia	St-Jean-de-Matapédia	St-Lambert-de-Lévis	502	(1)
St-Ignace-de-Stanbridge	St-Ignace-de-Stanbridge	Missisquoi	233(2)	(1)	St-Jean-de-Matapédia	St-Jean-de-Matapédia	Lévis	55	20
St-Irène-de-Matapédia	St-Irène	Matapédia	117	79	St-Jean-de-Matapédia	St-Jean-de-Matapédia	Abitibi	356	(1)
St-Irène	St-Irène	Charlevoix-E.	701(2)	(1)	St-Jean-de-Matapédia	St-Jean-de-Matapédia	Montmorency No. 2	536	476
St-Irène-les-Bains	St-Irène	Charlevoix-E.	350	(1)	St-Jean-de-Matapédia	St-Jean-de-Matapédia	Bellechasse	513(2)	(1)
St-Isidore	St-Isidore	Témiscamingue	356	(1)	St-Jean-de-Matapédia	St-Jean-de-Matapédia	Vaudreuil	213	(1)
St-Isidore-d'Auckland	St-Isidore-d'Auckland	Compton	373	351	St-Jean-de-Matapédia	St-Jean-de-Matapédia	Vaudreuil	161	200
St-Isidore-de-Gaspé	St-Thérèse-de-Gaspé	Gaspé-E.	120	331(2)	St-Jean-de-Matapédia	St-Jean-de-Matapédia	Maskinongé	222	194
St-Isidore-de-Laprairie	St-Isidore	Laprairie	242(3)	(1)	St-Jean-de-Matapédia	St-Jean-de-Matapédia	Portneuf	454(3)	486
St-Jacques-le-Mineur	St-Jacques-le-Mineur	Laprairie	273	180	St-Jean-de-Matapédia	St-Jean-de-Matapédia	Chicoutimi	432	410
St-Janvier	St-Janvier-de-Blainville	Terrebonne	1,811	1,321	St-Jean-de-Matapédia	St-Jean-de-Matapédia	Dorchester	475	591
St-Janvier-de-Joly	St-Janvier-de-Joly	Lotbinière	231	(1)	St-Jean-de-Matapédia	St-Jean-de-Matapédia	Matapédia	797	774
St-Jean-Baptiste-de-Rouville	St-Jean-Baptiste	Rouville	611(2)	380	St-Jean-de-Matapédia	St-Jean-de-Matapédia	Montcalm	196	159
St-Jean-Chrysostome	St-Jean-Chrysostome	Lévis	563	539	St-Jean-de-Matapédia	St-Jean-de-Matapédia	Richelieu	198	(1)
St-Jean-de-Dieu	St-Jean-de-Dieu	Rivière-du-Loup	1,177	1,009	St-Jean-de-Matapédia	St-Jean-de-Matapédia	Champlain	384	(1)
					St-Jean-de-Matapédia	St-Jean-de-Matapédia	Beauharnois	541	328

Population of unincorporated places of 50 persons and over, Quebec, 1961 and 1956 - Continued

Population des endroits non incorporés de 50 habitants et plus, Québec, 1961 et 1956 - suite

Name Nom	Municipality Municipalité	County Comté	Population		Name Nom	Municipality Municipalité	County Comté	Population	
			1961	1956				1961	1956
St-Louis-de-Gonzague	St-Louis-de-Gonzague	Dorchester	135	(1)	St-Narcisse	St-Narcisse-de-Beaurivage	Lotbinière	248	278
St-Louis-de-Masham	St-Gécille-de-Masham	Gatineau	203 ⁽²⁾	(1)	St-Narcisse-de-Rimouski	St-Narcisse-de-Rimouski	Rimouski	402	299
St-Louis-du-Ha! Ha!	St-Louis-du-Ha! Ha!	Témiscouata	843	568	St-Nazaire	St-Nazaire-d'Acton	Bagot Chicoutimi	158 816	95 762
Ste-Louise	Ste-Louise	L'Islet	493	(1)	St-Nazaire	Taché			
St-Luc (See - voir Vincennes)	St-Luc	Dorchester	337	302	St-Nazaire-de-Buckland	St-Nazaire-de-Dorchester	Dorchester	229	293
St-Luc	St-Luc	St-Jean	371 ⁽³⁾	400	St-Nérée	St-Nérée	Bellechasse	411	346 ⁽²⁾
St-Luc-de-Matane	St-Luc	Matane	276	578	St-Nicéphore	St-Nicéphore	Drummond	277	324 ⁽⁴⁾
Ste-Luce	Ste-Luce	Rimouski	250	247	St-Nicolas	St-Nicolas	Lévis	424 ⁽⁴⁾	306
Ste-Lucie-de-Beauregard	Ste-Lucie-de-Beauregard	Montmagny	297	180	St-Octave	St-Octave-de-Métis	Matane	211 ⁽³⁾	347
Ste-Lucie-de-Doncaster	Doncaster	Terrebonne	178	(1)	St-Octave-de-l'Avenir	Cap-Chat*	Gaspé-O. - W.	685 ⁽²⁾	752 ⁽²⁾
St-Ludger	Risborough et partie de Marlow - Risborough and Part of Marlow	Frontenac	299	326	Ste-Odile	Ste-Odile-sur-Rimouski	Rimouski	1,293	1,173
St-Ludger	St-Ludger-de-Milot	Lac-St-Jean-O. - W.	527	437	St-Odilon	St-Odilon-de-Granbourne	Dorchester	686	384 ⁽²⁾
St-Magloire	St-Magloire-de-Bellechasse	Bellechasse	672	777	St-Omer	St-Omer	Bonaventure	470 ⁽²⁾	(1)
St-Majorique	St-Majorique-de-Grantham	Drummond	57	76	St-Onésime	St-Pamphile	L'Islet	108	(1)
St-Malachie	St-Malachie	Dorchester	338	416	St-Onésime	St-Onésime-d'Ixworth	Kamouraska	242	(1)
St-Malachie-Station	St-Malachie	Dorchester	122	154	St-Pamphile	St-Pamphile	L'Islet	1,839	1,534
St-Malo	Auckland	Compton	230	221	St-Paul	St-Paul-d'Abbotsford	Rouville	619	(1)
St-Marc	St-Marc	Verchères	236	83	St-Paula	Matane*	Matapédia	130	62
St-Marc	St-Marc	Verchères	236	83	St-Paul-de-la-Croix	St-Paul-de-la-Croix	Rivière-du-Loup	318	193
St-Marcel	St-Marcel	L'Islet	258	(1)	St-Paul-du-Buton	Montminy	Montmagny	701	(1)
St-Marcel-de-Richelieu	St-Marcel	Richelieu	142	(1)	St-Paul-Est	Montminy	Montmagny	92	(1)
St-Marcellin	St-Marcellin	Rimouski	128	49 ⁽³⁾	St-Paulin-Dalibaire	St-Paulin-Dalibaire	Matane	154 ⁽³⁾	96
St-Marcellin	St-Marcellin	Rimouski	128	49 ⁽³⁾	St-Paulin-Dalibaire	St-Paulin-Dalibaire	Matane	154 ⁽³⁾	96
Ste-Marcelline-de-Radstock	Ste-Marcelline-de-Kildare	Joliette	251	158	St-Paul-1'Ermitte	St-Paul-1'Ermitte	L'Assomption	2,935	1,367
Ste-Marguerite	Le Neuf*	Saguenay	401	204	St-Perpétue	St-Perpétue	L'Islet	674	(1)
Ste-Marguerite	Ste-Marguerite-du-Lac-Masson	Terrebonne	358 ⁽³⁾	352	St-Perpétue	St-Perpétue	Nicolet	203	293
Ste-Marguerite-de-Dorchester	Ste-Marguerite	Dorchester	324	226	St-Philémon	St-Philémon	Bellechasse	539	623
Ste-Marguerite-Marie	Ste-Marguerite	Matapédia	149 ⁽³⁾	(1)	St-Philibert	St-Philibert-de-Beauce	Beauce	136	(1)
Ste-Marguerite-Station	Ste-Adèle	Terrebonne	248	(1)	St-Philippe-d'Argenteuil	Chatham	Argenteuil	349	253
Ste-Marie	St-Timothée	Beauharnois	102	(1)	St-Philippe-de-Laprairie	Chester-O. - W.	Arthabaska	61	26
Ste-Marie-Salomée	Ste-Marie-Salomée	Montcalm	156	85	St-Philippe-de-Laprairie	St-Philippe	Laprairie	424	(1)
Ste-Marthe	Ste-Marthe-du-Cap-de-la-Madeleine	Champlain	383	317	St-Philippe-de-Néri	St-Philippe-de-Néri	Kamouraska	746 ⁽²⁾	388
Ste-Marthe-de-Gaspé	Christie	Gaspé-O. - W.	518 ⁽²⁾	622 ⁽²⁾	St-Philomène	St-Philomène	Châteauguay	386 ⁽³⁾	425
St-Martin-de-Tours	St-Martin	Beauce	1,290	1,176	St-Pie-de-Guire	St-Pie-de-Guire	Yamaska	103	121
St-Martine	St-Martine	Châteauguay	1,695	1,436	St-Pierre (Now - Cairnside)	St-Pierre-de-la-Rivière-du-Sud	Montmagny	281	(1)
St-Maurice	St-Maurice	Champlain	333	(1)	St-Pierre (Yamaska) (See - voir St-Zéphirin)	St-Pierre-de-la-Rivière-du-Sud	Montmagny	281	(1)
St-Maurice-de-Dalquier	Amos-E.	Abitibi	59	52	St-Pierre-Baptiste	St-Pierre-Baptiste	Mégantic	100 ⁽³⁾	(1)
St-Médard	St-Médard	Rimouski	285	257	St-Pierre-de-Leeds, part.	Leeds, part.	Mégantic	389	(1)
St-Mélanie	St-Mélanie	Joliette	279	(1)	St-Pierre-de-Broughton	E. - E. Pt.	Mégantic	389	(1)
St-Méthode	St-Méthode	Lac-St-Jean-O. - W.	230	161	St-Pierre-de-Wakefield, part.	Wakefield, part.	Gatineau	378 ⁽²⁾	204 ⁽²⁾
St-Méthode-de-Frontenac	St-Méthode-de-Frontenac	Frontenac	690	502	St-Prospér	E. - E. Pt.	Champlain	158	(1)
St-Michel-de-Bellechasse	St-Michel	Bellechasse	843	(1)	St-Prospér	St-Prospér	Dorchester	1,357	1,277
St-Michel-de-Napierville	St-Michel	Napierville	250	239	St-Rémi-d'Amherst	Amherst	Papineau	396	425
St-Michel-des-Saints	St-Michel-des-Saints	Berthier	1,763	1,637	St-Rémi-de-Tingwick	St-Rémi-de-Tingwick	Arthabaska	219	186
St-Michel-de-Wentworth	Wentworth-N.	Argenteuil	99	147	St-Rémi-de-Tingwick	St-Rémi-de-Tingwick	Arthabaska	298 ⁽³⁾	320 ⁽³⁾
St-Moïse	St-Moïse	Matapédia	424	378	St-Rita	Fessler*	Matane	346	40
St-Monique	St-Monique	Deux-Montagnes	255	(1)	St-Robert	Raudot	Rivière-du-Loup	301	(1)
St-Monique	St-Monique	Lac-St-Jean-E.	543	663	St-Roch	St-Robert	Richelieu	468	523
St-Monique	St-Thomas-d'Aquin	St-Hyacinthe	167	159	St-Roch-de-Bellecombe	St-Roch-de-Bellecombe	Richelieu	468	523
St-Monique-de-Nicolet	Grand-St-Esprit	Nicolet	201	168	St-Roch-de-l'Achigan	Bellecombe*	Témiscamingue	74	48
St-Narcisse	St-Narcisse	Champlain	877	561	St-Roch-de-l'Achigan	St-Roch-de-l'Achigan	L'Assomption	614	576
					St-Roch-de-Mékinac	St-Roch-de-Mékinac	Champlain	291	30

Population of unincorporated places of 50 persons and over, Quebec, 1961 and 1956 - Continued

Population des endroits non incorporés de 50 habitants et plus, Québec, 1961 et 1956 - suite

Name — Nom	Municipality — Municipalité	County — Comté	Population		Name — Nom	Municipality — Municipalité	County — Comté	Population	
			1961	1956				1961	1956
St-Romain	Winalow-N.	Frontenac	465	373	Salaberry	Ireland	Mégantic	67	69
St-Rosaire	St-Rosaire	Arthabaska	147	(1)	Salmon-Bay	Bonne-Espérance*	Saguenay	86	210 ⁽⁴⁾
Ste-Rose	Pouliaries	Abitibi	160	123	Sandy Beach Centre	Haldimand	Gaspé-E.	381 ⁽²⁾	419 ⁽²⁾
Ste-Rose-de-Watford	Ste-Rose-de-Watford	Dorchester	258 ⁽³⁾	325	Sanmaur	Dessane*	Champlain	180	220
Ste-Rose-du-Dégelé	Ste-Rose-du-Dégelé	Témiscouata	1,943	1,764	Sauvé	St-Joachim-de-Tourelle	Gaspé-O. - W.	108 ⁽²⁾	130
Ste-Rose-du-Nord	Ste-Rose-du-Nord	Chicoutimi	261	249	Scotch Road	Grenville	Argenteuil	54	16
Ste-Sabine	Ste-Sabine	Bellechasse	444	453	Scott-Jonction	St-Maxime	Dorchester	665	307
Ste-Sabine-Station	St-Camille-de-Lellis	Bellechasse	127	122	Sheldrake	Rivière-au-Tonnerre	Saguenay	192	167
St-Samuel	St-Samuel	Nicolet	139	138	Sherrington	St-Patrice-de-Sherrington	Napierville	92 ⁽³⁾	254
St-Samuel-de-Gayhurst	Gayhurst	Frontenac	511	(1)	Shickshock (See - voir Deslandes)				
St-Samuel-Station	Ste-Cécile-de-Whitton	Frontenac	223	(1)	Shigawake	Shigawake	Bonaventure	125 ⁽²⁾	(1)
St-Sébastien	St-Sébastien	Iberville	251	236	Shigawake-Est	Shigawake	Bonaventure	104 ⁽²⁾	(1)
St-Sébastien-Station	St-Sébastien	Frontenac	119	43	Siscoe (See - voir Île-Siscoe)				
St-Sévère	St-Sévère	St-Maurice	137	(1)	Sixteen Island Lake	Lac-des-Seize-Îles	Argenteuil	271	(1)
St-Sévérin-de-Beaurivage	St-Sévérin	Beauce	230	186	Solomon	Bassin	Iles-de-la-Madeleine	490 ⁽⁴⁾	428 ⁽²⁾
St-Siméon-de-Bonaventure	St-Siméon	Bonaventure	420	(1)	South Roxton	Ste-Pucentienne	Shefford	86	94
St-Siméon-Est	St-Siméon	Bonaventure	192	(1)	Squatec	St-Michel-du-Squatec	Témiscouata	1,088	767
St-Siméon-Ouest	St-Siméon	Bonaventure	188 ⁽³⁾	(1)	Stanbridge-Est	Stanbridge	Missisquoi	71 ⁽³⁾	403
St-Simon-de-Bagot	St-Simon	Bagot	215	229	Stanbridge-Station	Stanbridge	Stanstead	167	127
St-Simon-les-Mines	St-Simon-les-Mines	Beauce	116	(1)	Stanhope	Barnston	Argenteuil	167 ⁽³⁾	178
St-Sixte	Lochaber, part. N. - N. Pt.	Papineau	86	(1)	Staynerville	Chatham	Argenteuil	85	63
Ste-Sophie	Ste-Sophie	Terrebonne	284	166	Stornoway	Winalow-S.	Frontenac	107	312 ⁽²⁾
Ste-Sophie-de-Lévrard	Ste-Sophie-de-Lévrard	Nicolet	398	338	Stratford-Centre	Stratford	Wolfe	461	699 ⁽²⁾
Ste-Sophie-de-Mégantic	Halifax-N.	Mégantic	267	292	Sugar Loaf Pond	Polton	Brome	59	37
St-Stanislas	St-Stanislas	Lac-St-Jean-O.-W.	94	67 ⁽³⁾	Sugluk	Sugluk*	Nouveau-Québec	255	178
St-Stanislas-de-Kostka	St-Stanislas-de-Kostka	Beauharnois	249	57	Sullivan	Dubuisson*	Abitibi	1,146	1,148
St-Sulpice	St-Sulpice	L'Assomption	164	849 ⁽²⁾	Sully	St-David-d'Escount	Témiscouata	833	(1)
St-Tharcisius	St-Tharcisius	Matapédia	212	(1)	Sunny Bank	York	Gaspé-E.	204	246
St-Théodore-d'Acton	St-Théodore-d'Acton	Bagot	288	(1)	Tancrédia	Grand-Calumet	Pontiac	272	92
Ste-Thérèse-de-Colombier	Colombier	Saguenay	241	316	Tee Lake	Gendreau*	Témiscamingue	206	64
Ste-Thérèse-de-Gaspé	Ste-Thérèse-de-Gaspé	Gaspé-E.	732 ⁽⁴⁾	512 ⁽²⁾	Tenaga	Hull, part. O. - W. Pt.	Gatineau	155 ⁽⁴⁾	50
Ste-Thérèse-de-Gaspé-Station	Cap-d'Espoir	Gaspé-E.	197	(1)	Terrasse Deux-Montagnes	Ste-Marthe-sur-le-Lac	Deux-Montagnes	108	(1)
Ste-Thérèse-de-Gatineau	Ste-Thérèse-de-la-Gatineau	Gatineau	223	172	Terrasse-Vaudreuil	Terrasse-Vaudreuil	Vaudreuil	1,344	(1)
St-Thomas-d'Acquin	St-Thomas-d'Acquin	Gatineau	118 ⁽²⁾	(1)	Terrebonne-Heights	St-Henri-de-Mascouche	L'Assomption	1,215	(1)
St-Thomas-de-Killette	St-Thomas	Joliette	508	(1)	Tête-à-la-Baline	Céry*	Saguenay	311	274
St-Thomas-Didyme	St-Thomas-Didyme	Lac-St-Jean-O.-W.	522 ⁽²⁾	206 ⁽³⁾	Tingwick	Chénier	Arthabaska	581	(1)
St-Thuribe	St-Thuribe	Portneuf	208	226	Tobin (Now - maintenant Rivière-Trois-Pistoles)				
St-Tite-des-Caps	St-Tite-des-Caps	Montmorency No.1	1,227	1,073	Tomifobia	Ogden	Stanstead	66	283 ⁽⁶⁾
St-Urbain-de-Charlevoix	St-Urbain	Charlevoix-O.-W.	878	836	Tour-du-Lac	St-Adolphe-d'Howard	Argenteuil	52	(1)
St-Urbain-de-Châteauguay	St-Urbain	Charlevoix-O.-W.	878	836	Tourville	Tourville	L'Islet	645	(1)
Ste-Ursule	Ste-Ursule	Maskinongé	255	(1)	Tourville Mill	St-Antoine-de-la-Rivière-du-Loup	Maskinongé	117	20
Ste-Ursule Falls	Ste-Ursule	Maskinongé	422	448	Trois-Lacs	Trois-Lacs	Arthabaska	60	(1)
Ste-Ursule-Station	Ste-Ursule	Maskinongé	59	(1)	Trois-Saumons	St-Jean-Port-Joli	L'Islet	60	56
St-Valentin	St-Valentin	Arthabaska	195	(1)	Trottier	Chester-E.	Arthabaska	87	90
St-Valère	St-Valère	Arthabaska	176	(1)	Tullochgorum	St-Malachie-d'Ormetown	Châteauguay	95	(1)
St-Valérien	St-Valérien-de-Milton	Shefford	197	142	Ulverton	Ulverton	Drummond	52	(1)
St-Valérien-de-Rimouki	St-Valérien	Rimouski	226	154	Val-Alain	Val-Alain	Lotbinière	301	255
St-Vallier-Station	St-Vallier	Bellechasse	310	(1)	Valcartier-Station	Shannon	Portneuf	121	189
Ste-Véronique	Turgeon	Labelle	139	(1)	Valcartier Village	St-Gabriel-de-Valcartier	Québec	163	(1)
Ste-Victoire	Ste-Victoire	Richelieu	250	208	Val-Clermont (See - voir St-Vital)				
St-Victor-Station	St-Victor-de-Tring	Beauce	163	91	Val-d'Espoir	Percé	Gaspé-E.	258	220
St-Vital	Clermont	Abitibi	114 ⁽³⁾	179	Val-d'Espoir-Ouest	Cap-d'Espoir	Gaspé-E.	252 ⁽²⁾	349 ⁽²⁾
St-Ivon	St-Ivon	Gaspé-E.	72	(1)					
St-Zénon	St-Zénon	Berthier	428	405					
St-Zéphirin	St-Zéphirin-de-Courval	Yamaska	598	556					
Saints-Anges	Saints-Anges	Beauce	247 ⁽³⁾	338					
			308	(1)					

Population of unincorporated places of 50 persons and over, Quebec, 1961 and 1956 - Concluded

Population des endroits non incorporés de 50 habitants et plus, Québec, 1961 et 1956 - fin

Name — Nom	Municipality — Municipalité	County — Comté	Population		Name — Nom	Municipality — Municipalité	County — Comté	Population	
			1961	1956				1961	1956
Val-du-Lac	Ste-Marthe-sur-le-Lac	Deux-Montagnes	92	(1)	Villemontel	Trécesson	Abitibi	166	134
Val-Paquin	Wakefield, part. E. - E. Pt.	Gatineau	66(3)	135(2)	Villeneuve	St-Michel-de-Mistassini	Lac-St-Jean-O. - W.	230	170
Vale Perkins	Potton	Brome	71	99	Villeroy	Villeroy	Lotbinière	198	136
Valin	Tremblay	Chicoutimi	300	279	Vimy	Tremblay	Chicoutimi	84	(1)
Vallée-d'Esdras (See - voir Grande-Vallée)					Vimy Ridge Mine . . .	St-Joseph-de-Coleraine	Mégantic	230	272
Val-Quesnel	St-André-Avellin	Papineau	179	169	Vincennes	St-Luc	Champlain	121	256
Val-Racine	Val-Racine	Frontenac	153	(1)	Winton	Litchfield	Pontiac	74	97
Val-St-Pierre	Ste-Marthe-sur-le-Lac	Deux-Montagnes	160	(1)	Visitation	Château-Richer	Montmorency No.1	167	143
Val-Senneville	Senneville*	Abitibi	188	104	Wakeham	Baie-de-Gaspé-S.	Gaspé-E.	477	(1)
Van-Bruyssel	Unorg.* - Non org.*	Québec	53	80	Wakeham Bay	Wakeham Bay*	Nouveau-Québec	112	94
Vassan	Vassan*	Abitibi	129	(1)	Walkers Cutting . . .	St-Valère	Arthabaska	77	130(2)
Vendée	Amherst	Papineau	95	132	Waltham	Waltham & Bryson	Pontiac	413	416
Venosta	Low	Gatineau	100	90	Way Mills	Barnston-O. - W.	Stanstead	77	83
Vianney	St-Jean-Baptiste-Vianney	Matapédia	130	101	Weir	Montcalm	Argenteuil	213	204
Vianney	Halifax-S., part. S.-O. - S.W. Pt.	Mégantic	78	37	West Brome	Brome	Brome	127	135
Vieille-Eglise	St-Louis-de-Lotbinière	Lotbinière	56	61	West Ditton	Ditton	Compton	134	142
Vigneau	Bassin	Îles-de-la-Madeleine	260(2)	247(2)	Whale Head (See - voir Tête-à-la-Baleine)				
Village Blier	St-Pierre-d'Estcourt	Témiscouata	493	(1)	Whissel Town	Chatham	Argenteuil	123	127
Village-des-Aulnaies	St-Roch-des-Aulnaies	L'Islet	169	234(2)	Wilson's Corners . . .	Wakefield, part. E. - E. Pt.	Gatineau	78	223(2)
Village-des-Chutes	Ham-N.	Wolfe	148	85	Wilsonvale	St-Ignace-de-Coteau-du-Lac	Soulanges	164	69
Village-des-Collettes	St-Justin	Maskinongé	62	(1)	Windigo	Rhéaume*	Champlain	73	74
Villebois	Rousseau*	Abitibi (District)	148	153	Winneway	Devlin & Delbreuil*	Témiscamingue	190	73
					Woburn	St-Augustin-de-Woburn	Frontenac	412	104
					Wolfe Lake	Aldfield	Pontiac	101	114
					Wright	Wright	Gatineau	158	245(2)
					York Centre	York	Gaspé-E.	117	92

Population of unincorporated places of 50 persons and over, Ontario, 1961 and 1956
 Population des endroits non incorporés de 50 habitants et plus, Ontario, 1961 et 1956

Name — Nom	Township — Canton	County — Comté	Population		Name — Nom	Township — Canton	County — Comté	Population	
			1961	1956				1961	1956
Aberfoyle	Puslinch	Wellington	173	(1)	Baden	Wilnot	Waterloo	977	821
Aboyne	Michol	Wellington	131 ⁽⁴⁾	122	Badenoch	Puslinch	Wellington	53 ⁽²⁾	(1)
Actinolite	Elzevir & Grimstharpe	Hastings	104	102	Badger Corners	McDougall	Parry Sound	123	(1)
Adams Ferriers Survey (Now - main- tenant Doon)					Baillieboro	Monaghan S.	Northumberland	160	139
Addison	Elizabethtown	Leeds	100	107	Bakersville	Flamborough E.	Wentworth	77	65
Adironto	Montague	Lanark	529	413	Balderson	Bathurst, Drummond	Lanark	76	74
Adolphustown	Adolphustown	Lennox & Addington	55 ⁽⁴⁾	62	Baldwin	Georgina	York	53	51
Agawa Bay	Twp. 29 R. 16*	Algoma	58 ⁽⁴⁾	28	Ballantrae	Whitchurch	York	136	117
Ahmic Harbour	Croft*	Parry Sound	96	90	Ballinafad	Esquesing	Halton	82	68
Alban	Delamere*, Bigwood*	Sudbury	155 ⁽³⁾	314	Ball Lake	Unorg.* - Non org.*	Kenora	96	15
Alberton	Ancaster	Wentworth	69	73	Ballymote	London	Middlesex	87	43
Aldercrest Survey	Glanford	Wentworth	428	(1)	Balmer Lake	Balmertown	Patricia	57	(1)
Algoma Mills	Long*	Algoma	373	336	Balmertown & Cochencour	Balmertown I.D. - D.A.	Patricia	1,421	1,128
Algonquin	Augusta	Grenville	120	106	Balmoral Subdivision	I.D. - D.A.	Frontenac	194	(1)
Alice	Alice & Fraser	Renfrew	97	101	Balsam Creek	Phelps*	Nipissing	285	195
Allanburg	Thorold	Welland	226	230	Baltimore	Hamilton	Northumberland	220	129
Allenford	Arran, Amabel	Bruce	209	213	Bamberg	Wellesley	Waterloo	87	66
Allensville	Stephenson	Muskoka	52	14	Bannockburn	Madoc	Hastings	186	176
Alma	Peel	Wellington	167	168	Baptiste	Herschel	Hastings	57	111 ⁽²⁾
Alton	Caledon	Peel	438	482	Barber's Beach	Puslinch	Wellington	65	77
Altona	Pickering, Uxbridge	Ontario	155	85	Barrie Island	Pittsburgh	Frontenac	299	397
Ameliasburg	Ameliasburg	Prince Edward	209	85	Barwick	Barrie Island	Manitoulin	146	149
Ames Survey	Amabel	Bruce	113	108	Batawa	Chapple	Rainy River	154	161
Amherst View Sub- division	Ernestown	Lennox & Addington	1,009	115	Batawa	Sidney	Hastings	754	660
Amulree	Easthope N.	Perth	63	10	Batteaux	Nottawasaga	Simcoe	57	(1)
Ancaster	Ancaster	Wentworth	1,077	863	Battersea	Storrington	Frontenac	230	202
Ancaster Heights	Ancaster	Wentworth	636	399	Baxter	Essa	Simcoe	103	87
Angus	Essa	Simcoe	1,180	1,101	Bayfield	Stanley	Huron	395	338
Ankerite Mine	Delora*	Cochrane	136	134	Bayham	Bayham	Elgin	112	121
Ansnorvaldt	King	York	174	158	Bayside	Sidney	Hastings	928	352
Ansonia	Thessalon	Algoma	94	(1)	Baysville	McLean	Muskoka	199	232
Ansonville	Calvert	Cochrane	3,080	2,883	Bayview Acres	Markham	York	133	(1)
Appin	Ekfrid	Middlesex	169	145	Beachville	Oxford W. & N. - O. & N.	Oxford	849	852
Apple Hill	Kenyon	Glengarry	384	294	Beardmore	Beardmore I.D. - D.A.	Thunder Bay	1,043	998
Appleton	Ramsay	Lanark	155	113	Bear Island	Joan*	Nipissing	110	132
Apsley	Burleigh	Peterborough	295	278	Bear Valley District	Pringle*	Parry Sound	64	94
Archer	Williamsburg	Dundas	63	53	Beaverdams	Thorold	Welland	198	183
Ardbeg	Burton*	Parry Sound	67	108	Beckstead	Williamsburg	Dundas	59	(1)
Arden	Kennebec	Frontenac	227	190	Belfountain	Caledon	Peel	184	214
Arkell	Puslinch	Wellington	188	101	Belgrave	Morris, Wawanosh E.	Huron	143	115
Armitage	Whitchurch	York	56	112	Belhaven	Gwillimbury N.	York	70	44
Armstrong	(On C.N.R.*)	Thunder Bay	312	332	Bellecroft	Colchester S.	Essex	76	53
Arnleigh Heights	Markham	York	162	24	Belle Vallee	Casey	Timiskaming	118	82
Arnstein	Mills*	Parry Sound	102	314	Bell Ewart	Innisfil	Simcoe	364 ⁽³⁾	412
Arva	London	Middlesex	136	76	Bellrock	Portland	Frontenac	81	68
Ashburn	Whitby	Ontario	114	102	Bells Corners	Nepean	Carleton	1,900 ⁽⁴⁾	610
Ashton	Goulbourn	Carleton	94	105	Belmore	Bruce	Bruce	57	51
Aspdin	Stisted	Muskoka	89	33	Belwood	Garafra W. - O.	Wellington	117	105
Astorville	Farris E.	Nipissing	200	149	Bent River	Watt	Muskoka	84	(1)
Atha	Pickering	Ontario	58	(1)	Berkeley	Holland	Grey	116	130
Atherley	Mara	Ontario	348	313	Bervie	Kincardine	Bruce	82	73
Atikokan	Atikokan	Rainy River	6,674	5,855	Berwick	Finch	Stormont	126	120
Attarcliffe	Caistor	Lincoln	87	53	Bethany	Manvers	Durham	279	231
Attarcliffe Station	Moulton	Haldimand	87 ⁽²⁾	36	Bethel	Humberstone	Welland	64	21
Atwood	Elms	Perth	418	469	Beverly Hills	Owillimbury N.	York	112	111
Auburn	Hullett, Wawanosh E. & W.-O.	Huron	216	180	Beverly Isles	Owillimbury N.	York	79	(1)
Auburn Mills	Douro	Peterborough	415	(1)	Bewdley	Hamilton	Northumberland	300	236
Auden	(On C.N.R.*)	Thunder Bay	188	229	Big Island	Sophiasburg	Prince Edward	181	204
Avening	Nottawasaga	Simcoe	51	48	Bigwood	Bigwood*	Sudbury	80 ⁽³⁾	15
Avon	Dorchester N. & S.	Middlesex, Elgin	97	49	Binbrook	Binbrook	Wentworth	289	199
Avonmore	Roxborough	Stormont	308	287	Birr	London	Middlesex	78	78
Ayton	Normanby	Grey	375	386	Biscotasing	Margaret*	Sudbury	117	153
Azilda	Rayside	Sudbury	2,929	2,256	Bishops Mills	Oxford-on-Rideau	Grenville	67	63
					Blackburn	Gloucester	Carleton	145 ⁽³⁾	194
					Black Creek	Willoughby	Welland	122	186

(1) Not shown separately. - Non indiqué séparément.
 (2) Includes rural population. - Population rurale comprise.
 (3) Partly reported. - Rapporté en partie.
 (4) Includes other hamlets. - Comprend d'autres hameaux.
 * Unorganized. - Non organisé.

Note: I.D. - Improvement District. - D.A. - District d'amélioration.

Population of unincorporated places of 50 persons and over, Ontario, 1961 and 1956 - Continued

Population des endroits non incorporés de 50 habitants et plus, Ontario, 1961 et 1956 - suite

Name — Nom	Township — Canton	County — Comté	Population		Name — Nom	Township — Canton	County — Comté	Population	
			1961	1956				1961	1956
Blacks Corners . . .	Flamborough E., W. - E., O.	Wentworth	87(3)	55	Callander	Himsworth N.	Parry Sound	1,236	1,164
Blackstock	Cartwright	Durham	265	250	Calstock	Studholme*	Cochrane	102	53
Blair	Waterloo	Waterloo	295(4)	(1)	Camborne	Hamilton	Northumberland	74	61
Blezard Valley	Blezard	Sudbury	895	(1)	Cambrey	Fenelon	Victoria	186	164
Bloomingdale	Waterloo	Waterloo	183	143	Camden East	Camden E.	Lennox & Addington	221	215
Bloomington	Whitchurch	York	77	56	Cameron	Fenelon	Victoria	155	139
Bloomsburg	Townsend	Norfolk	53	64	Cameron Falls	Booth*	Thunder Bay	254	337
Bluevale	Turnberry	Huron	148	139	CamLachie	Plympton	Lambton	206	188
Blytheswood	Mersea	Essex	174	154	Campbell Cross	Chinguacousy	Peel	51	48
Bogart	Hungerford	Hastings	71	19	Campbell Settlement	Caradoc	Middlesex	100	(1)
Bognor	Sydenham	Grey	55	72	Campbell Survey	Windham	Norfolk	181	(1)
Bolsover	Eldon	Victoria	54	(1)	Campbellville	Nassagaweya	Halton	269	280
Bonthead	Gwillimbury	Simcoe	208	197	Campden	Clinton	Lincoln	160(3)	213
Boston	Townsend	Norfolk	141	127	Campeau Subdivision	Hammer	Sudbury	107	(1)
Boston Creek	Facau*	Timiskaming	123	90	Canboro	Canborough	Haldimand	73	72
Bourget	Clarence	Russell	769	739	Canfield	Canfield	Haldimand	150	126
Bow Lake	Faraday	Hastings	107	48	Cannifton	Thurlow	Hastings	484	449
Box Grove	Markham	York	151	147	Canning	Blenheim	Oxford	76	100
Bradburn Subdivision	Dereham	Oxford	74	(1)	Canton	Hope	Durham	85	33
Braeheid Survey	Flamborough E.	Wentworth	124	(1)	Caramat	(On C.N.R.*)	Thunder Bay	368	484
Bramalea	Chinguacousy	Peel	1,251	(1)	Cardinal Heights	Gloucester	Carleton	1,701	1,162
Branchton	DumFries N.	Waterloo	124	111	Cargill	Brant, Greenock	Bruce	231	251
Brechlin	Hara	Ontario	264	217	Carley	Medonte	Simcoe	104(2)	17
Brent	Deacon*	Nipissing	56	77	Carlisle	Flamborough E.	Wentworth	394	328
Breslau	Waterloo	Waterloo	559(2)	350	Carlsbad Springs	Gloucester	Carleton	256	65
Brick Row	Trafalgar	Halton	52	(1)	Carlsruhe	Carrick	Bruce	72	52
Bridgenorth & Chemong Park Area	Smith	Peterborough	790	832	Carman Community	Brighton	Northumberland	119(2)	(1)
Bridgeview Survey . . .	Flamborough W. - O.	Wentworth	185	225(4)	Carnarvon	Minden, Stanhope	Haliburton	93	133
Brigden	Moore	Lambton	620	495	Carol & Richard Park	Hammer	Sudbury	353	(1)
Bright	Blandford, Blenheim	Oxford	301	307	Carp	Huntley	Carleton	498	358
Bright Grove	Sarnia	Lambton	692	606	Carr	Pringle*	Parry Sound	84	56
Brighton Beach	Sandwich W. - O.	Essex	106	(1)	Carrying Place	Ameliasburg	Prince Edward	197	190
Brinston	Matilda	Dundas	125	83	Carson	Innisfill	Simcoe	94	(1)
Britt	Wallbridge*, Henvey*	Parry Sound	621	572	Cartier	Cartier*	Sudbury	470	449
Brock Gardens	Flamborough W. - O.	Wentworth	78	(1)	Cartwright Point Settlement	Pittsburgh	Frontenac	93	(1)
Brockley	Westminster	Middlesex	143	119	Castleton	Cramahe	Northumberland	267	257
Brocks Beach	Nottawasaga	Simcoe	324	325	Cataract	Caledon	Peel	57	72
Brodhagen	Logan	Perth	104	102	Cataraqui	Kingston	Frontenac	360	392
Brooke	Bathurst	Lanark	70	44	Cathcart	Burford	Brant	108	74
Brooklin	Whitby	Ontario	1,531	884	Cavan	Cavan	Durham	116	77
Brougham	Pickering	Ontario	312	228	Cecele	Ryerson, Chapman	Parry Sound	154	147
Brown Hill	Gwillimbury E. & N.	York	133	137	Cedar Beach	Gosfield S.	Essex	142	224(4)
Brownsville	Dereham	Oxford	265	268	Cedar Grove	Toronto	Peel	500	304
Brucefield	Tuckersmith, Stanley	Huron	89(3)	135	Cedarhurst Park	Gosfield S.	Essex	153	(1)
Brum's	Stafford	Renfrew	504	776	Cedar Knowles Survey	Flamborough W. - O.	Wentworth	101	(1)
Brunetville	O'Brien*	Cochrane	1,550	1,239	Cedar Springs	Harwich, Raleigh	Kent	292	246
Bryanston	London	Middlesex	148	99	Cedar Valley	Erin	Wellington	58	32
Buckhorn	Smith, Harvey	Peterborough	113	149	Centralia	Stephen	Huron	179	225
Buena Vista Park	Orillia	Simcoe	74	37	Central Patricia	Unorg. * - Non org. *	Patricia	70	51
Bullocks Corners	Flamborough W. - O.	Wentworth	167	153	Central Point	Oliver	Thunder Bay	56	(1)
Burford	Burford	Brant	1,074	1,005	Centre Dummer	Dummer	Peterborough	50	23
Burgess Subdivision	Zorra E.	Oxford	68	(1)	Centreton	Haldimand	Northumberland	59	59
Burgessville	Norwich N.	Oxford	257	251	Centreville	Camden E.	Lennox & Addington	60	73
Burgoyne	Arran, Saugeen	Bruce	121	48	Ceylon	Artemesia	Grey	95	88
Burketon Station	Darlington	Durham	152	140	Chaffey Locks	Crosby S.	Leeds	67(3)	19
Burleigh Falls	Harvey	Peterborough	132(3)	179	Chambers Corners	Wainfleet	Welland	54	52
Brunstown	McNab	Renfrew	59	64	ChAMPLAIN Park	Ferris W. - O.	Nipissing	78	(1)
Burnt River	Somersville	Victoria	121	110	Chapleau	Chapleau	Sudbury	3,350	3,396
Burritts Rapids	Oxford-on-Rideau	Grenville	114	138	Chaput Hughes	Teck	Timiskaming	1,144(4)	838
Burtch	Brantford	Brant	70(4)	114	Charing Cross	Harwich, Raleigh	Kent	321	403
Butonville	Markham	York	135	102	Charleston	Yonge & Escott Rear	Leeds	54	60
Buxton	Raleigh	Kent	138	168	Cheapside	Walpole	Haldimand	58	51
Byng	Dunn	Haldimand	196	140	Cheltenham	Chinguacousy	Peel	149	259
Byng Inlet Area	Wallbridge*	Parry Sound	217	269	Cheminis	McGarry I.D. - D.A.	Timiskaming	178	144
Caesarea	Cartwright	Durham	161	186	Chemong Park (See - voir Bridgenorth & Chemong Park Area)	Greenock	Bruce	135	122
Caintown	Yonge Front	Leeds	92(2)	(1)	Chepstow	Athol	Prince Edward	272	206
Caistorville	Caistor	Lincoln	90	63	Cherry Valley	Pickering	Ontario	75	32
Calabogie	Bagot	Renfrew	300	361	Cherrywood Survey	Saltfleet	Wentworth	121	(1)
Caledon	Caledon	Peel	301	220	Chiswick	Chisholm	Nipissing	136	249
					Churchill	Innisfill	Simcoe	173(3)	74(3)
					Churchville	Toronto	Peel	262	209

Population of unincorporated places of 50 persons and over, Ontario, 1961 and 1956 - Continued

Population des endroits non incorporés de 50 habitants et plus, Ontario, 1961 et 1956 - suite

Name — Nom	Township — Canton	County — Comté	Population		Name — Nom	Township — Canton	County — Comté	Population	
			1961	1956				1961	1956
Chute-à-Blondeau . . .	Hawkesbury E. Waters	Prescott Sudbury	719	477	Crewson's Corners	Nassagaweya	Halton	54 ⁽³⁾	46
Cinottville . . .			153	(1)	Cromarty	Hibbert	Perth	50	55
Clandeboye	Biddulph, McGillivray	Middlesex	116	79	Cross Lake	Lyell *	Nipissing	61	76
Clappison's Corners . .	Flamborough W. - O.	Wentworth Ontario	65	16	Cross Subdivision . .	Orillia	Simcoe	65	(1)
Claremont	Pickering	Ontario	611	544	Crown Hill	Oro, Vespra	Simcoe	250 ⁽²⁾	126
Clarence Creek	Clarence	Russell	426	377	Crunlin	Dorchester N.	Middlesex	266	469
Clarksburg	Collingwood	Grey	404	415	Crysler	Finch	Stormont	498	416
Clayton	Ramsay	Lanark	84	75	Crystal Falls	Field	Nipissing	154	48
Clear Creek	Houghton	Norfolk	78	78	Culloden	Dereham	Oxford	102	95
Cloyne	Kaladar, Anglessea & Effingham	Lennox & Addington	108	102	Cultus	Houghton	Norfolk	108	74
Coatsworth	Romey	Kent	125	140	Cumberland	Cumberland	Russell	360	460
Coboconk	Somersville, Baxley	Victoria	506	528	Cumberland Beach . .	Orillia	Simcoe	126	89
Cochenour (See - voir Balmertown & Cochenour)					Curran	Plantagenet N.	Prescott	113	179
Cockburn Island	Cockburn Island	Manitoulin	66	59	Curries	Oxford E.	Oxford	91	45
Coe Hill	Wollaston	Hastings	239	291	Cutting Survey	Woodhouse	Norfolk	110	103
Colborne	Townsend, Windham	Norfolk	279	381	Dacre	Grattan	Renfrew	61	70
Colchester	Colchester	Essex	357	124	Dalkeith	Lochiel	Glengarry	166	164
Coldsprings	Hamilton	Northumberland	186	103	Dalston	Oro & Vespra	Simcoe	63 ⁽³⁾	68
Coldsprings	Otonabee	Peterborough	375	372	Dashwood	Stephen, Hay	Huron	433	411
Coldwell	Twp. 78*	Thunder Bay	107	113	Davidson Plan 594 . .	Pickering	Ontario	50	(1)
Colebrook	Camden E.	Lennox & Addington	118	116	Dawson Road Lots . .	Dawson Road	Thunder Bay	353	310
Colgan	Adjala, Tecumseth	Simcoe	110 ⁽³⁾	13	Delaware	Delaware	Middlesex	466 ⁽³⁾	433
Collins Bay	Kingston	Frontenac	491	502	Delmer	Dereham	Oxford	110	75
Collison Heights	Otonabee	Peterborough	104	(1)	Delnite Mine	Delora*	Cochrane	167	172
Colonna Lake	Unorg.* - Non org.*	Kenora	93	(1)	Delong Champ Sub-division	Hammer	Sudbury	73	(1)
Colpoys Bay	Albemarle	Bruce	105	78	Delta	Bastard & Burgess S.	Leeds	417	336
Colquhoun	Williamsburg	Dundas	73 ⁽²⁾	(1)	Demorestville	Sophasburg	Prince Edward	120 ⁽³⁾	132
Columbus	Whitby E.	Ontario	149	183	Denbigh	Denbigh, Albinger, Ashby	Lennox & Addington	174	175
Comber	Tilbury W. - O.	Essex	601	600	Denfield	London	Middlesex	68	56
Combermere	Radcliffe	Renfrew	82	136	Dennie Subdivision . .	Hammer	Sudbury	402	(1)
Community Beach	Saltfleet	Wentworth	468	340	Dennison Township . .	Elliot Lake I.D. - D.A.	Algoma	145	606
Concord	Vaughan	York	1,061	495	Derry West	Toronto	Peel	66 ⁽³⁾	72
Conestogo	Woolwich	Waterloo	410	371	Desbarats	Johnson	Algoma	154	206
Conn	Arthur	Wellington	83	62	Desboro	Sullivan	Grey	160	159
Connaught	German*	Cochrane	275	225	Detlor	Dungannon	Hastings	65 ⁽³⁾	73
Connoly (See - voir Lot 18)					Devere Gardens	Murray	Northumberland	51	(1)
Consecon	Hillier, Ameliasburg	Prince Edward	359	320	Devon	Gallagher*	Sudbury	56	44
Constance Bay	Torbolton	Carleton	50	7	Dixons Corners	Matilda	Dundas	51 ⁽³⁾	91
Cooks Mills	Widdifield	Nipissing	1,010	114	Dobie	Gauthier I.D. - D.A.	Timiskaming	262	188
Cooks Mills	Crowland	Welland	220	152	Dome Mines and Extension	McNab	Renfrew	208 ⁽⁴⁾	228 ⁽⁴⁾
Cookstown	Esca, Innisfil	Simcoe	1,025	607	Dochart	McNab	Renfrew	508	(1)
Cooper	Madoc	Hastings	147	160	Dome Mines and Extension	Tisdale	Cochrane	508	(1)
Copetown	Ancaster	Wentworth	148	(1)	Dochart	McNab	Renfrew	508	(1)
Coppell	Louthier*	Cochrane	221	116	Dome Mines and Extension	Tisdale	Cochrane	508	(1)
Corbell	Ferris E.	Nipissing	98	140	Dochart	McNab	Renfrew	508	(1)
Corbetton	Melancthon	Dufferin	89	101	Dome Mines and Extension	Tisdale	Cochrane	508	(1)
Corbyville	Thurlow	Hastings	58	164 ⁽²⁾	Dochart	McNab	Renfrew	508	(1)
Cordingley Lake Road . .	Nakina I.D. - D.A.	Thunder Bay	60	(1)	Dome Mines and Extension	Tisdale	Cochrane	508	(1)
Cordova Mines	Belmont & Methuen	Peterborough	265	159	Dochart	McNab	Renfrew	508	(1)
Corinth	Bayham	Elgin	87	83	Dome Mines and Extension	Tisdale	Cochrane	508	(1)
Cornac	Algona S.	Renfrew	64	103	Dochart	McNab	Renfrew	508	(1)
Coronation Crescent . .	Hamilton	Northumberland	109	68	Dochart	McNab	Renfrew	508	(1)
Coronation Gardens . . .	Whitby	Ontario	56	45	Dochart	McNab	Renfrew	508	(1)
Corunna	Moore	Lambton	1,942	1,381	Dochart	McNab	Renfrew	508	(1)
Corwin	Pualinch	Wellington	54	(1)	Dochart	McNab	Renfrew	508	(1)
Cottage Farms	Pittsburgh	Frontenac	70	(1)	Dochart	McNab	Renfrew	508	(1)
Cottam	Goffield N.	Essex	520	273	Dochart	McNab	Renfrew	508	(1)
Courtice	Darlington	Durham	508	251	Dochart	McNab	Renfrew	508	(1)
Courtland	Midleton	Norfolk	605	540	Dochart	McNab	Renfrew	508	(1)
Coverdale	Hamilton	Northumberland	324	180	Dochart	McNab	Renfrew	508	(1)
Craighurst	Vespra, Oro	Simcoe	56 ⁽³⁾	128	Dochart	McNab	Renfrew	508	(1)
Craigleith	Collingwood	Grey	165	80	Dochart	McNab	Renfrew	508	(1)
Craigmar Beach	Gwillimbury N.	York	126	(1)	Dochart	McNab	Renfrew	508	(1)
Cranbrook	Grey	Huron	65	50	Dochart	McNab	Renfrew	508	(1)
Crediton	Stephen	Huron	429	323	Dochart	McNab	Renfrew	508	(1)
Creighton	Snider	Sudbury	1,727	1,792	Dochart	McNab	Renfrew	508	(1)
Crescent Park	Bertie	Welland	1,030	729	Dochart	McNab	Renfrew	508	(1)

Population of unincorporated places of 50 persons and over, Ontario, 1961 and 1956 - Continued

Population des endroits non incorporés de 50 habitants et plus, Ontario, 1961 et 1956 - suite

Name Nom	Township Canton	County Comté	Population		Name Nom	Township Canton	County Comté	Population		
			1961	1956				1961	1956	
Eady	Medonte	Simcoe	52	23	Flinton	Kaladar	Lennox & Addington	182	137	
Eagle	Aldborough	Elgin	73	80	Floradale	Woolwich	Waterloo	191	196	
Eagle Lake	Guilford	Haliburton	102	311	Florence	Euphemia	Lambton	202	192	
Eagle River	Machin	Kenora	219	239	Flower Station	Lavant	Lanark	74	52	
Ear Falls	Unorg.* - Non org.*	Kenora	430	344	Floyd Aylesworth Subdivision	Kingston	Frontenac	128	(1)	
Earlton	Armstrong	Timiskaming	665	575	Foleyet	Foleyet*	Sudbury	504	550	
Eastons Corners	Wolford	Grenville	86	83	Fordwich	Howick	Huron	267	251	
Eastview	Pittsburgh	Frontenac	112	134	Forester's Falls	Ross	Renfrew	159	184	
Eastwood	Blandford	Oxford	135(3)	58	Forest Home	Orillia	Simcoe	112	66	
Eberts	Chatham	Kent	55	54	Formosa	Carrick, Culross	Bruce	370	362	
Echo Bay	MacDonald	Algonia	577	512	Fort Stewart	Carlow	Hastings	70	61	
Eden	Bayham	Elgin	184	174	Fournier	Plantagenet S.	Prescott	227	253	
Eden Mills	Eramosa	Wellington	288	247	Fowler	(On C.N.R.*)	Kenora	87	14	
Edgeley	Vaughan	York	81	103	Foxboro	Thurso	Hastings	494	277	
Edwards	Osgoode	Carleton	61(3)	86	Franktown	Beckwith	Lanark	109	103	
Eganville Station	Gratton	Renfrew	101	60	Frankville	Kitley	Leeds	173	92	
Egmondville	Tuckersmith	Huron	420	385	Franz	Pearkes*	Algonia	70	113	
Eldee	Poitras*	Nipissing	214	(1)	Fraserdale	Pinard*	Cochrane	215	194	
Elder Mills	Vaughan	York	109	74	Fraserville	Monaghan S.	Northumberland	66	61	
Eldorado	Madoc	Hastings	80	91	Freeiton	Flamborough	Wentworth	293	267	
Elfrida	Saltfleet	Wentworth	58	105(2)	Freeport	W. - O.	Waterloo	259	(1)	
Elgin	Crosby S.	Leeds	279	330	French River	Waterloo	Sudbury	112	126	
Elginburg	Kingston	Frontenac	83	89	Frogmore	Bigwood*	Norfolk	66	71	
Elk Lake	James	Timiskaming	701	605	Froomfield	Houghton	Lambton	227	312	
Elliot Lake	Elliot Lake	Algoma	9,950	1,018	Gable Heights	Brantford	Brant	335	(1)	
Ellis (Included with - compris avec Chaput Hughes)	I.D. - D.A.				Gads Hill	Easthope N., Ellice	Perth	80	71	
Elmhurst Beach	Owillimbury N.	York	158	87	Galetta	Fitzroy	Carleton	142	122	
Elmwood	Brant	Bruce	357	332	Gamebridge	Thorah	Ontario	74	68	
Elmwood Subdivision	Kingston	Frontenac	144	(1)	Garden Hill	Hope	Durham	51	59	
Elsie	Minden	Haliburton	62(2)	34	Gardenville	Ameliasburg	Prince Edward	105	(1)	
Embrun	Russell	Russell	1,112	905	Garson	Neelon & Garson	Sudbury	3,786	1,933	
Emerystville	Maidstone	Essex	949	439	Gateway	Widdifield	Nipissing	5,248	3,948	
Emo	Emo	Rainy River	630	647	Geco Mines Camp 15	Manitouwadge	I.D. - D.A.	Thunder Bay	275	21
Ensdales	Perry	Parry Sound	149	196	Gilbertville	Windham	Norfolk	113	(1)	
Enfield	Darlington	Durham	56	22	Gillies	Coleman	Timiskaming	155	299	
Enniskillen	Darlington	Durham	136	142	Gillies Townsite	Cassels*	Nipissing	56	(1)	
Ennismore	Ennismore	Peterborough	62	66	Gilmans Survey	Saltfleet	Wentworth	89	29	
Enterprise	Camden E.	Lennox & Addington	222	256	Gilmour	Tudor & Cashal	Hastings	69	97	
Eramosa	Eramosa	Wellington	72	47	Glanworth	Westminster	Middlesex	113	87	
Erbsville	Waterloo	Waterloo	84	44	Glen Allen	Peel	Wellington	74	134	
Erie Beach	Bertie	Welland	532	392	Glencairn	Tosorontio	Simcoe	116	117	
Erinsville	Sheffield	Lennox & Addington	56	67	Glen Cross	Mono	Dufferin	59	(1)	
Errol	Plympton	Lambton	65	37	Glendale Subdivision	Charlottenburgh	Glengarry	87	(1)	
Ethel	Grey	Huron	134	128	Glen Meyer	Houghton,	Walsingham N.	Norfolk	93(2)	76
Eugenia	Artemesia	Grey	88	126	Glen Miller	Sidney	Hastings	599(2)	386	
Evanslea Subdivision	Owillimbury E.	York	182	95	Glen Morris	Dumfries S.	Brant	127(3)	181	
Everett	Tosorontio	Simcoe	426	424	Glen Robertson	Lochiel	Glengarry	409	378	
Eversley	King	York	58	52	Glen Ross	Sidney	Hastings	287(2)	(1)	
Everton	Eramosa	Wellington	80	82	Glen Tay	Bathurst	Lanark	90	(1)	
Fairground	Houghton	Norfolk	77	29	Glen Walter	Charlottenburgh	Glengarry	766	589	
Fairview Subdivision	Douro	Peterborough	107	(1)	Glen Williams	Esquesing	Halton	874	826	
Falconbridge	Falconbridge	Sudbury	1,138	1,273	Glenwood	Tilbury E.	Kent	69	42	
Fanshawe	London	Middlesex	59	26	Glenwood Beach	Owillimbury N.	York	201	90	
Fauquier	Shackleton & Machin	Cochrane	490	456	Gobles	Blenheim	Oxford	81	63	
Fawcetteville	Hallowell	Prince Edward	127	96	Gogama	Noble*	Sudbury	653	639	
Fenwick	Pelham	Welland	685	655	Golden Lake	Algonia N.	Renfrew	254	259	
Ferndale	Eastnor	Bruce	92	108	Golden Valley	Mills*, Pringle*	Parry Sound	188	202	
Ferndale	Vespra	Simcoe	320	430	Goldpines	Unorg.* - Non org.*	Patricia	53	(1)	
Feronia	Widdifield	Nipissing	170	195	Gooderham	Glamorgan	Haliburton	275	282	
Ferris West	Ferris W. - O.	Nipissing	3,004	2,070	Goodwood	Uxbridge	Ontario	304	229	
Fesserton	Tay	Simcoe	189	221	Gores Landing	Hamilton	Northumberland	211	231	
Feversham	Oprey	Grey	151	138	Gornley	Markham	York	108(3)	113	
Field	Field	Nipissing	647	733	Gornley Station	Markham	York	65	65	
Fingal	Southwold	Elgin	346	286	Gorrie	Howick	Huron	319	288	
Fin Hill	Foleyet*	Sudbury	60	(1)	Gorrie	Toronto Gore	Peel	65	(1)	
Fisherille	Rainham	Haldimand	234	227	Goudreau	Twp. 27 R. 26*	Algonia	60	25	
Fitton's Heights	Orillia	Simcoe	62	(1)	Goulais Bay Mission	Kars*	Algonia	75	(1)	
Fitzroy Harbour	Fitzroy	Carleton	253	313	Goward	Strathy*	Nipissing	144	140	
Flamborough Centre	Flamborough E.	Wentworth	113	104	Gowanda	Nicol*	Timiskaming	326	(1)	
Fletcher	Raleigh,	Kant	109	107	Grafton	Haldimand	Northumberland	348	306	
	Tilbury E.	Kent			Graham	(On C.N.R.*)	Thunder Bay	52	39	
					Grandview	MacGregor	Thunder Bay	100	113	

Population of unincorporated places of 50 persons and over, Ontario, 1961 and 1956 - Continued

Population des endroits non incorporés de 50 habitants et plus, Ontario, 1961 et 1956 - suite

Name — Nom	Township — Canton	County — Comté	Population		Name — Nom	Township — Canton	County — Comté	Population	
			1961	1956				1961	1956
Granton	Biddulph	Middlesex	303	289	Highland Park	Atikokan	Rainy River	147	(1)
Greely	Osgoode	Carleton	108	51	Highland Park	Markham	York	1,512	1,338
Green Acres Sub- division	Korah	Algoma	167	(1)	Highland Survey	Flamborough	Wentworth	122	(1)
Greenbank	Reach	Ontario	176	166	Hillcrest	Glackmeyer	Cochrane	264	162
Greenbriar	Brantford	Brant	656	(1)	Hillier	Hillier	Prince Edward	77	61
Greenfield	Kenyon	Glengarry	107	113	Hillock Lake	Unorg.* - Non org.*	Kenora	68	74
Greenfield	Dumfries N.	Waterloo	51 ⁽³⁾	53	Hillsburgh	Erin	Wellington	440	387
Green Lane	Hawkesbury W.	Prescott	94	181	Hillsdale	Medonte	Simcoe	255	227
Greenock	Greenock	Bruce	58	42	Hillside Gardens	Gloucester	Carleton	390	(1)
Green River	Pickering	Ontario	92	109	Hillsport	(On C.N.R.*)	Thunder Bay	179	233
Greens Acres	Osgoode	Carleton	173	79	Hillview Subdivision	Kingston	Frontenac	252	(1)
Greensville	Flamborough W. - O.	Wentworth	232	197	Hilton	Brighton	Northumberland	91	28
Green Valley	Charlottenburgh, Lancaster	Glengarry	327	220	Hockley	Adjala	Simcoe	62	75
Greenwood	Pickering	Ontario	163	141	Hoffman Subdivision	Petawawa	Renfrew	101	(1)
Gregoirs Mill	Shackleton	Cochrane	98	(1)	Holland Centre	Holland	Grey	72 ⁽³⁾	129
Grenfell Glen (Merivale)	Nepean	Carleton	186	(1)	Holland Landing	Gwillimbury E.	York	508	792
Grimsby Beach	Grimsby N.	Lincoln	943	614	Holstein	Egremont	Grey	185	190
Quaytown	Lochiel	Glengarry	58	(1)	Holt	Gwillimbury E.	York	55	34
Quilleville	Bleazard	Sudbury	1,076	(1)	Holyre	Hislop	Cochrane	579	450
Quenne-Waldhof	Murtie*	Kenora	55	106	Honey Harbour	Baxter*	Muskoka	129	386 ⁽²⁾
Guthrie	Oro	Simcoe	146 ⁽³⁾	25	Honeywood	Mulmur	Dufferin	98	95
Guysborough	Houghton	Norfolk	63	37	Hornby	Trafalgar,	Halton	64 ⁽³⁾	90
Hagar	Hagar	Sudbury	117	88	Hornepayne	Esquesing	Algoma	1,692	1,562
Hagerman's Corners	Markham	York	218	103	Hornings Mills	Wicksteed	Dufferin	211	183
Haley Station	Ross	Renfrew	186	83	Horseshoe Lake	Melancthon	Parry Sound	151 ⁽²⁾	(1)
Haliburton	Dysart	Haliburton	853	862	Hoyle	Foley	Cochrane	271	124
Hallebourg	Kendall*	Cochrane	156	164	Hudson	German* & Matheson*	Kenora	65 ⁽³⁾	655 ⁽²⁾
Hallnor Mine	Whitney	Cochrane	91	91	Humber Grove	Vermilion	Peel	104	94
Hallville	Mountain	Dundas	94	82	Humphrey Survey	Additional*	Lincoln	94	(1)
Hamilton's	Stafford	Renfrew	1,190	929	Hurkett	Clinton	Thunder Bay	98	146
Hamilton Subdivision	Avenge	Algoma	70	(1)	Huron Heights	Stirling*	Lambton	55	44
Hammond	Clarence	Russell	84	172	Hutchison Lake	Flympton	Thunder Bay	79	(1)
Hampel	Stafford	Renfrew	98	(1)	Huttonsville	Fulford*	Peel	417	205
Hampton	Darlington	Durham	512	412	Hyde Park	Chinguacousy	Middlesex	250	189
Hanmer	Capreol	Sudbury	1,575 ⁽²⁾	(1)	Hymers	London	Thunder Bay	92	73
Happy Valley	King	York	72	(1)	Ignace	Gillies Limit	Kenora	517	573
Harley	Burford	Brant	74	76	Ilderton	Ignace	Middlesex	289	252
Harper Corners	Flamborough E. & W. - E. & O.	Wentworth	69	60	Indianola Beach	London	York	135	39
Harpkurey	Tuckersmith	Huron	118	90	Indian River	Gwillimbury N.	Peterborough	130	83
Harrietsville	Dorchester N.	Middlesex	127	92	Ingleside	Otonabee	Stormont	429 ⁽⁴⁾	(1)
Harrington West	Zorra W. - O.	Oxford	95	101	Inglewood	Gsnabruk	Peel	419	268
Harrisburg	Dumfries S.	Brant	131	158	Ingoldstby	Caledon	Haliburton	106	35
Harrowsmith	Portland	Frontenac	469	358	Inkerman	Kinden	Dundas	68	104
Hartford	Townsend	Norfolk	76	21	Innerkip	Mountain	Oxford	371	327
Hartington	Portland	Frontenac	88 ⁽³⁾	86	Innisville	Zorra E.	Lanark	69	64
Harty	Idington*	Cochrane	110	87	Intola	Drummond	Thunder Bay	104	200
Harvey Kirkland Settlement	Teck	Timiskaming	118 ⁽³⁾	149	Inverary	McIntyre	Frontenac	223	198
Harwich	Howard, Harwich	Kent	75	51	Invermay	Storrington	Bruce	83	98
Harwood	Hamilton	Northumberland	185	183	Inwood	Arran	Lambton	201	219
Hawkestone	Oro	Simcoe	202	175	Iona	Brooke	Elgin	104	87
Hawkesville	Wellesley	Waterloo	178	163	Iona Station	Southwold, Dunwich	Elgin	67	46
Hawk Junction	Twp. 28 R. 24*	Algoma	378	375	Island Falls	Southwold, Dunwich	Elgin	67	46
Hawk Lake	MacNicol*	Kenora	64 ⁽²⁾	23	Island Grove	Menapia*, ToLmie*	Cochrane	111	105
Hawtrey	Norwich S.	Oxford	57	13	Island Lake	Gwillimbury N. Twp. 13 G.*	York	175	133
Haydon	Darlington	Durham	63	63	Jackfish	Terrace Bay	Sudbury	97	120
Hayesland	Flamborough K. - C.	Wentworth	54	53	Jackson Subdivision	Kingston	Thunder Bay	77	57
Haysville	Wilnot	Waterloo	140	101	Jamestown	Kingston	Frontenac	206	(1)
Hazeldean	Goulbourn	Carleton	66	16	Janot	Michipicoten	Algoma	4,040	2,749
Heathcote	Collingwood, Euphrasia	Grey	101	99	Janetville	Bigwood*	Sudbury	59	(1)
Heidelberg	Woolwich, Wellesley	Waterloo	303	247	Jarratt	Manvers	Durham	103	87
Helderleigh Survey	Saltfleet	Wentworth	105	(1)	Jasper	Medonte, Oro	Simcoe	59	63
Hermion	Mayo	Hastings	53	38	Jeannettes Creek	Wolford	Greenville	221	228
Heron Bay	Pic*	Thunder Bay	167	190	Jellico	Tilbury E.	Kent	196	174
Heron Bay South	Pic*	Thunder Bay	136	192	Jermyn	Leduc*	Thunder Bay	203	163
Hesson	Morrington	Perth	70	67	Jerseyville	Otonabee	Peterborough	53	(1)
Hickson	Zorra E.	Oxford	151	132	Jobrin	Ancaster	Wentworth	146	131
Highland Grove	Cardiff	Haliburton	84	65	Jogues	Unorg.* - Non org.*	Cochrane	51	(1)
Highland Park	Smith	Peterborough	261	(1)		Way*	Cochrane	77	178

Population of unincorporated places of 50 persons and over, Ontario, 1961 and 1956 - Continued

Population des endroits non incorporés de 50 habitants et plus, Ontario, 1961 et 1956 - suite

Name — Nom	Township — Canton	County — Comté	Population		Name — Nom	Township — Canton	County — Comté	Population	
			1961	1956				1961	1956
Johnstown	Edwardsburg	Grenville	187 ⁽⁴⁾	161	Laurentian Heights	Petawawa	Renfrew	220	(1)
Jones Road	Unorg.* - Non org.*	Kenora	96	(1)	Subdivision	La Vallee	Rainy River	72	55
Jordan	Louth	Lincoln	263 ⁽²⁾	63	La Vallee	Lavant	Lanark	59 ⁽²⁾	68
Jordan Station	Louth	Lincoln	248	274	Leaskdale	Scott	Ontario	88	80
Jumbo Gardens	McIntyre	Thunder Bay	1,135	956	Leckie Park Survey	Saltfleet	Wentworth	374	93
Kabimagami	Unorg.* - Non org.*	Cochrane	59	(1)	Lefaire	Alfred	Prescott	194	187
Kagawong	Billings	Manitoulin	58	111	Lefroy	Innisfil	Simcoe	366	392
Kakabeks Falls	Oliver	Thunder Bay	296	316	Leitch	Beardmore I.D. - D.A.	Thunder Bay	191	189
Kaladar	Kaladar	Lennox & Addington	251	266	Leith	Sydenham	Grey	141	93
Kars	Gower N. (On C.N.R.*)	Carleton	169	197	Lemieux	Plantagenet S.	Prescott	67 ⁽³⁾	131
Kashabowie	Armour	Thunder Bay	119	240	Leonard	Cumberland	Russell	62	61
Katrine Station	Parry Sound	Peterborough	103	143	Leskard	Clarke	Durham	77	33
Kawartha Heights	Monaghan N.	Peterborough	467	(1)	Lillies	Yonge Front	Leeds	77 ⁽²⁾	(1)
Kearns	McGarry I.D. - D.A.	Timiskaming	785	754	Limehouse	Esquising	Halton	214	147
Keene	Otonabee	Peterborough	324	310	Linoges	Cambridge	Russell	396	416
Kelvin	Burford, Windham	Brant, Norfolk	81 ⁽³⁾	89	Linden Beach	Gosfield S.	Essex	172	108
Kempark	Gloucester	Carleton	110	(1)	Linwood	Wellesley	Waterloo	374	330
Kempfenfeldt	Oro	Simcoe	161 ⁽²⁾	143	Lisle	Tosoronto	Simcoe	219	254
Kemp Subdivision	Augusta	Grenville	137	(1)	Little Britain	Mariposa	Victoria	290	269
Kendal	Clarke	Durham	102	89	Little Long Rapids	Unorg.* - Non org.*	Cochrane	590	(1)
Kenmore	Osgoode	Carleton	128	133	Lloydtown	Thessalon	Algonia	54	48
Kent Bridge	Chatham	Kent	118	118	Lobo	King	York	140	147
Kerr Lake	Coleman	Timiskaming	53	86	Lochalsh	Lobo	Middlesex	61	80
Kerwood	Adelaide	Middlesex	113	132 ⁽²⁾	Locks	Twp. 47 R. 27*	Algonia	53	64
Keswick	Gwillimbury N.	York	699	847 ⁽²⁾	Locust Hill	Brunel	Muskoka	87	(1)
Kettleby	King	York	107	118	Lombardy	Markham	York	57	71
Killarney	Rutherford & George Island	Manitoulin	473	440	Londesborough	Elmsley S.	Leeds	82	(1)
Killarney Height	Larder Lake	Timiskaming	85	82	Long Beach	Hullett	Huron	113	113
Killcarey Survey	Flamborough	Wentworth	61	(1)	Longford	Wainfleet	Welland	120	50
Kilsyth	Derby	Grey	76	75	Longlac	Rama	Ontario	129	147
Kimberley	Euphrasia	Grey	71	95	Longlac I.D. - D.A.	Longlac I.D. - D.A.	Thunder Bay	1,125 ⁽⁴⁾	865
Kimburn	Fitzroy	Carleton	172	170	Long Point Park	Walsingham S.	Norfolk	120	48
King City	King	York	1,864	898	Long Sault	Cornwall	Stormont	897 ⁽⁴⁾	(1)
Kingcross Estates	King	York	107	(1)	Lorenville	Eldon	Victoria	51	71
King Kirkland	Lebel*	Timiskaming	444	409	Loring Mills	McConkey*	Parry Sound	101	216
Kingston Mills	Kingston	Frontenac	265	(1)	Lot 18	Nichol	Wellington	225	267
Kinlough	Kinloss	Bruce	51	39	Louisville	Chatham	Kent	104	92
Kinmount	Somerville	Victoria	256 ⁽³⁾	309	Loving	Matchedash	Simcoe	130 ⁽²⁾	11
Kintore	Missouri E.	Oxford	112	102	Lowbush	Bowyer*	Cochrane	67	52
Kiosk	Pentland*	Nipissing	350	228	Lower Wingham	Turnberry	Huron	294	286
Kirkfield	Eldon	Victoria	211	212	Lowther	McCrae*	Cochrane	52	32
Kirkland Lake	Teck	Timiskaming	15,366	15,203	Lunenburg	Osnabruk	Stormont	113	114
Kirkton	Blanshard, Osborne	Perth, Huron	182	142	Lyn	Elizabethtown	Leeds	554	527
Kitigan	O'Brien*	Cochrane	114	(1)	Lyndale	Yarmouth	Elgin	130	(1)
Kleinburg	Vaughan	York	275	280	Lynden	Beverly	Wentworth	532	533
Komoka	Lobo	Middlesex	465	367	Lyndhurst	Leeds, Lansdown Rear	Leeds	192 ⁽³⁾	222
Kormak	Eisenhower*, De Gaulle*	Sudbury	124	166	Lynedoch	Charlottetown	Norfolk	203	217
Kostis Subdivision	Missouri W. - O.	Middlesex	93	(1)	Lynhurst	Yarmouth	Elgin	373	(1)
Kramer Subdivision	Petawawa	Renfrew	138	(1)	Lynn Valley	Woodhouse	Norfolk	77	61
Laclu	Pellatt*	Kenora	56	(1)	Lynwood	Nepean	Carleton	935 ⁽⁴⁾	(1)
Lacroix Trailer Park	Lewis*	Algonia	112	(1)	Lynwood	Harwick	Kent	52	(1)
Lafontaine	Tiny	Simcoe	117	733 ⁽²⁾	Lyons	Dorchester S.	Elgin	85	61
Lakeport	Haldimand	Northumberland	173	108	Maberly	Sherbrooke S.	Lanark	91	115
Lakeside	Missouri E.	Oxford	68	88	MacDiarmid	Kilkenny*	Thunder Bay	397	220
Lakeview Heights	Cornwall	Stormont	132	(1)	MacGregor's Bay	Petawawa	Renfrew	382	(1)
Lambeth	Westminster	Middlesex	2,293	1,597	MacKenzie	McGregor	Thunder Bay	142 ⁽³⁾	154
Lang	Otonabee	Peterborough	111	126	MacFier	Freeman*	Muskoka	851	948
Langrell Subdivision	Dereham	Oxford	59	(1)	Madawaska	Murchison*, Lyell*	Nipissing	429	323
Langstaff	Vaughan	York	1,153 ⁽³⁾	1,095	Madsen	Baird*	Patricia	666	601
Langton	Walsingham N.	Norfolk	379	368	Maidstone	Sandwich S.	Essex	153	312
Lansdowne	Leeds & Lansdowne Front	Leeds	522	564	Maidland	Augusta	Grenville	335	150
La Passe	Westmeath	Renfrew	105	113	Malden Centre	Malden	Essex	54	54
Larder Lake	Larder Lake	Timiskaming	2,030	1,894	Mallorytown	Yonge Front	Leeds	335	320
La Salette	Windham	Norfolk	151	101	Malton	Toronto	Peel	2,148	1,923 ⁽⁴⁾
Lashford Subdivision	Kingston	Frontenac	82	(1)	Manchester	Reach	Ontario	77	89
Laskay	King	York	108	105	Manilla	Brook	Ontario	167	141
Laurel	Anarenth	Dufferin	74	74	Manitouawadge Lake	Manitouawadge I.D. - D.A.	Thunder Bay	2,006	(1)
					Manitowaning	Assiginack	Manitoulin	400	380
					Mannheim	Wilnot	Waterloo	72	91
					Manotick	Osgoode	Carleton	434	336
					Manotick Station	Osgoode	Carleton	51	(1)

Population of unincorporated places of 50 persons and over, Ontario, 1961 and 1956 - Continued

Population des endroits non incorporés de 50 habitants et plus, Ontario, 1961 et 1956 - suite

Name — Nom	Township — Canton	County — Comté	Population		Name — Nom	Township — Canton	County — Comté	Population	
			1961	1956				1961	1956
Mansfield	Mulmur	Dufferin	53	59	Milnesville	Markham	York	68	(1)
Mansfield	McNab	Renfrew	574	515	Minaki	(On C.N.R.*)	Kenora	207	309
Maple	Vaughan	York	1,552	1,174	Mindemoya	Carnarvon	Manitoulin	356	305
Maple Grove	Darlington	York	825	646	Minden	Anson, Minden	Haliburton	658	607
Maple Leaf	Bangor, McClure & Wicklow	Hastings	52	69	Mine Centre	(On C.N.R.*)	Rainy River	88	57
Marathon	Marathon I.D. - D.A.	Thunder Bay	2,568	2,404	Mineral Springs	Ancaster	Wentworth	59	104
Marburg	Woodhouse	Norfolk	84(2)	24	Minesing	Vespra	Simcoe	117	79
Mariatown	Williamsburg	Dundas	145	125	Minet Point	Innisfil	Simcoe	226	224
Markstay	Hagar	Sudbury	326	306	Minnitaki	Machin	Rainy River	53	(1)
Marlbank	Hungerford	Hastings	237	200	Missinaibi	Twp. 46 R. 27*	Algoma	197	154
Marlin Centre	Sandwich S.	Essex	90	82	Mississauga Beach	Niagara	Lincoln	345	(1)
Marboro Survey	Flamborough W. - O.	Wentworth	139	70	Mississippi	Palmerston and N. & S. Canonto	Frontenac	60	76
Marsville	Garafraxa E.	Dufferin	72	48	Mitchell Bay	Dover	Kent	94	101
Marthaville	Ermskillen	Lambton	133	(1)	Mitchell Corners	Darlington	Durham	448	161
Martin Siding	Stephenson	Muskoka	55(2)	18	Mitchell's Corner	O'Brien*	Cochrane	122	(1)
Martin Subdivision	Stisted	Ontario	73	42	Molesworth	Wallace, Grey	Perth, Huron	94	61
Martintown	Charlottenburgh	Glengarry	409	421	Monckland Station	Roxborough	Stormont	63	178
Marvin Heights	Toronto	Peel	662	(1)	Monkton	Elma, Logan	Perth	422	392
Maryhill	Waterloo	Waterloo	192	145	Mono Mills	Albion, Caledon	Peel	159	61
Marysville	Wolf Island	Frontenac	380	295	Mono Road Station	Albion, Caledon, Chinguacousy	Peel	128	94
Matachewan	Matachewan	Timiskaming	923	938	Monteith	Calvert	Cochrane	149	119
Matawatchan	Griffith & Matawatchan	Renfrew	57	129(2)	Montrook	Calvert	Cochrane	893	799
Mattagami Heights	Mountjoy	Cochrane	1,423	1,132	Moonbeam	Fauquier	Cochrane	627	524
Mattice	Eilber*	Cochrane	711	599	Moonstone	Medonte	Simcoe	64	31
Maxwell	Osprey	Grey	89	76	Moorefield	Maryborough	Wellington	253	301
Maynard	Augusta	Grenville	143	87	Moore's Cove	Bucke	Timiskaming	77	46
Mayview Subdivision	Kingston	Frontenac	50	(1)	Moore's Point	Awenge	Algoma	202	190
McArthur's Mills	Mayo	Hastings	81	68	Mooretown	Moore	Lambton	211	176
McCallum	Gosfield S.	Essex	63	64	Moose Creek	Roxborough	Stormont	429	463
McDonald Hill	Delora*	Cochrane	198	153	Moose Factory	Unorg.* - Non org.*			
McDonalds Corners	Dalhousie	Lanark	96	99	Moose River Crossing	Canfield*	Cochrane	689	447
McGregor	Colchester N., Anderdon	Essex	397	344	Moosewood	Moose*	Cochrane	72	40
McIntosh	(On C.N.R.*)	Kenora	110	99	Morinus	Winchester	Dundas	189	186
McIntosh Mills	Yonge Front	Leeds	65(2)	(1)	Morpeth	Medora	Muskoka	56	(1)
McKays Corners (See voir Harwick)					Morrison	Howard	Kent	211	213
McKellar	McKellar	Parry Sound	163(4)	134	Morrison Point	Fuslinch	Wellington	217	213
McKenzie Island	Dona*	Patricia	482	442	Morton	Medora	Muskoka	52	(1)
McKerrow	Baldwin	Sudbury	221	145	Mosher	Crosby S.	Leeds	94(3)	114
McLeod Townsite	Errington*	Thunder Bay	135(3)	138	Mosley	Martin*	Algoma	182(2)	74
McMarnac	Balmertown I.D. - D.A.	Patricia	82	(1)	Mossley	Dorchester N.	Middlesex	52	32
McQueen Subdivision	Korah	Algoma	272	(1)	Mountain	Mountain	Dundas	168	120
Mead	Louther*	Cochrane	65	(1)	Mountain Grove	Olden	Frontenac	135	117
Meadowdale	Toronto	Peel	333	290	Mountain View Heights	Erin	Wellington	137	(1)
Melbourne	Garadoc, Ekfrid	Middlesex	333	311	Mountain View Subdivision	Buchanan	Renfrew	84	(1)
Meldrum Bay	Robinson* & Dawson*	Manitoulin	74	49	Mount Albert	Gwillimbury E.	York	561	490
Melissa	Chaffey	Muskoka	74	(1)	Mount Brydges	Caradoc	Middlesex	1,016	1,036
Merivale Gardens Subdivision	Nepean	Carleton	533	64	Mount Charles	Toronto	Peel	91	93
Merlin	Ralsigh, Tilbury E.	Kent	595	561	Mount Elgin	Dereham	Oxford	225	192
Metcalfe	Osgoode	Carleton	385	289	Mount Hope	Glanford	Wentworth	807	525
Miami Beach	Gwillimbury N.	York	334	234	Mount Pleasant	Brantford	Brant	809	639
Michipicoten Harbour	Michipicoten	Algoma	159	136	Mount Pleasant	Cavan	Durham	110	95
Michipicoten River or Mission	Michipicoten	Algoma	116	34	Mount Salem	Malahide	Elgin	142	56
Middlemiss	Ekfrid	Middlesex	85	78	Muirkirk	Orford	Kent	58	64
Middleville	Lanark	Lanark	84	84	Mumford	Harcourt	Haliburton	106	141
Midhurst	Vespra	Simcoe	340	349	Murillo	Oliver	Thunder Bay	131	123
Midhurst Station	Vespra	Simcoe	104	(1)	Murray Hill	Monaghan N.	Peterborough	240	141
Midlothian	Ryerson	Ferry Sound	51	(1)	Muskoka Falls	Draper	Muskoka	62	58
Milford	Marysburgh S.	Prince Edward	99	67	Musselman Lake	Whitchurch	York	193	358
Milford Bay	Monck	Muskoka	232	(1)	Myrtle Station	Whitby	Ontario	57	64
Millbank	Mornington	Perth	235	224	Nairn	Nairn	Sudbury	227	(1)
Miller Lake	Lindsay	Bruce	67(2)	15	Nakina	Nakina I.D. - D.A.	Thunder Bay	747	(1)
Mill Grove	Flamborough W. - O.	Wentworth	101	117	Nakina South	Nakina I.D. - D.A.	Thunder Bay	61	(1)
Millhaven	Ernestown	Lennox & Addington	118	196	Nanticoke	Walpole	Haldimand	121	138
Milliken	Markham	York	179	73	Nashville	Vaughan	York	130	137
Milliken Mine	Elliot Lake I.D. - D.A.	Algoma	700	32	Naughton	Drury, Denison & Graham	Sudbury	954	479
					Navan	Cumberland	Russell	190	192
					Nelles Corners	Rainham	Haldimand	89	86
					Nephton	Belmont & Methuen	Peterborough	86	79
					Nestleton Station	Cartwright	Durham	108	86
					Nestor Falls	Godson*	Kenora	193	172

Population of unincorporated places of 50 persons and over, Ontario, 1961 and 1956 - Continued

Population des endroits non incorporés de 50 habitants et plus, Ontario, 1961 et 1956 - suite

Name Nom	Township Canton	County Comté	Population		Name Nom	Township Canton	County Comté	Population	
			1961	1956				1961	1956
New Carlow	Carlow	Hastings	59	45	Osnabruck Centre	Osnabruck	Stormont	89	77
New Dundee	Wilnot	Waterloo	567	503	Osprings	Erin	Wellington	61	45
New Glasgow	Aldbrough	Elgin	110	53	Ostrander	Dereham	Oxford	62(3)	44
New Gormley (See - voir Gormley Station)					Otter Rapids	Pitt*	Cochrane	528	(1)
Newholm	Brunel	Muskoka	61	(1)	Otterville	Norwich S.	Oxford	725	682
Newington	Osnabruck	Stormont	256	100(3)	Ox Bow Bend	Brantford	Brant	50	(1)
New Lowell	Sunnidale	Simcoe	203	120	Oxenden	Keppel	Grey	55	76
Newport	Brantford		78(2)	43	Oxford Centre	Oxford E.	Oxford	88(3)	60
Newry	Elma	Perth	56	67	Oxford Mills	Oxford	Grenville	126	130
Newton	Mornington	Perth	128	87	Oxford Stations	Oxford	Grenville	80	49
Newton Robinson	Tecumseth	Simcoe	62	52	Oxley	Colchester S.	Essex	68	76
Newtonville	Clarke	Durham	331	259	Oxtongue Lake	McClintock	Haliburton	88(2)	112(2)
New Wexford (Included with - compris avec Wexford)					Pagwa River	Bicknell*	Cochrane	111	37
Nilestown	Dorchester N.	Middlesex	105(3)	191	Paincourt	Dover	Kent	289	308
Nipigon	Nipigon	Thunder Bay	2,105	1,717	Painswick	Innisfil	Simcoe	147	243
Nipissing	Nipissing	Parry Sound	73	45	Pakenham	Pakenham	Lanark	350	436
Nipissing Junction	Ferris W. - O.	Nipissing	323	493	Palermo	Trafalgar	Halton	266	209
Nixon	Windham	Norfolk	105	98	Palgrave	Albion	Peel	234	171
Nobel	McDougall	Parry Sound	693	(1)	Palmer Rapids	Raglan	Renfrew	92	61
Nobleton	King	York	958	359	Pamour	Whitney	Cochrane	137	160
Noelville	Cosby, Mason & Martland	Sudbury	393	(1)	Panel Mine Property	Elliot Lake			
Nordic Lake	Elliot Lake				I.D. - D.A.		Algoma	552	42
	I.D. - D.A.	Algoma	479	338	Parham	Hinchinbrooke	Frontenac	217	208
Norembega	Fox*	Cochrane	144	159	Park Head	Amable	Bruce	58	65
Norham	Percy	Northumberland	103	(1)	Park Lane	Bowman	Cochrane	104	(1)
Norland	Laxton	Victoria	257	260	Faudash	Cardiff	Haliburton	111	189(2)
Norman	Tarmouth	Elgin	86	(1)	Faudash Lake	Faraday	Hastings	75	153
Norman	Norman*	Sudbury	503	(1)	Paymaster	Delora*	Cochrane	60	47
Normandale	Charlottetown	Norfolk	86	76	Pearson	Casey	Timiskaming	75	(1)
North Augusta	Augusta	Grenville	247	218	Pefferlaw	Georgina	York	411	281
North Brook	Kaladar,				Pelham Centre	Pelham	Welland	127	119
	Anglesea & Effingham	Lennox & Addington	369	288	Pelham Corners	Pelham	Welland	193	121
North Cobalt	Bucks	Timiskaming	1,133	875	Fendleton	Plantagenet N. & S.	Prescott	72	71
North Coldstream					Perkinsfield	Tiny	Simcoe	250	140
Mine	(On C.N.R.*)	Thunder Bay	331	(1)	Perrys Lane	Zorra E.	Oxford	101	79
North Glanford	Glanford	Wentworth	463	18(3)	Perth Road	Loughborough	Frontenac	82	80
North Gower	Gower N.	Carleton	398	306	Petch's Beach	Nottawasaga	Simcoe	75	100
North Lancaster	Lancaster	Glengarry	115	106	Peterbell	Coderre*	Algoma	104	128
Northland	Deroche*	Algoma	56	26	Petersburg	Wilnot	Waterloo	170	201
North Mountain	Mountain	Dundas	80	37	Petworth	Portland	Frontenac	50(3)	40
North Pelham	Pelham	Welland	146	119	Phelpston	Flos	Simcoe	118	118
Northport	Sophiasburg	Prince Edward	88	77	Philadelphia (Now - maintenant Egan- ville Station)				
North West Basin (Now - maintenant Toanche)					Phillipsville	Bastard & Burgess S.	Leeds	97	95
North Woodslee	Maidstone, Rochester	Essex	104	46	Phillipsburg	Wilnot	Waterloo	72	96
Norval	Esquesing	Halton	328	359	Pickercel	Mowat*	Parry Sound	116	115
Nottawa	Nottawasaga	Simcoe	272	324	Pickercel River	Unorg.* - Non org.*	Parry Sound	66	77
Novar	Perry	Parry Sound	344	241	Pickering Beach	Pickering	Ontario	518	434
					Pickle Crow	Unorg.* - Non org.*	Patricia	281	341
					Pickle Lake	Unorg.* - Non org.*	Patricia	121	81
Oakland	Oakland	Brant	264	236	Pineal Lake	Twp. 11 - H*	Sudbury	172	180
Oakland	Mersea	Essex	149	(1)	Pine Beach	Gwillimbury N.	York	168	96
Oakland Hill	Oro	Simcoe	125(2)	(1)	Pinecrest	Hanmer	Sudbury	183	(1)
Oak Ridges	King	York	1,864	1,593	Pinecrest Sub- division	Woodhouse	Norfolk	448(4)	229(4)
Oakview Beach	Sunnidale	Simcoe	646(4)	177	Pine Glen	Nepean	Carleton	299	421
Oakwood	Mariposa	Victoria	263	239	Pine Grove	Vaughan	York	856	729
Oba	Franz*	Algoma	129	150	Pine Meadows Sub- division	Petawawa	Renfrew	308	(1)
O'Brien	Nichel*, Haultain*	Timiskaming	215	231	Pine Orchard	Whitchurch	York	72	60
Odesa	Ernestown	Lennox & Addington	852	770	Pinewood	Dilke	Rainy River	51	137
Oil City	Ennisville	Lambton	100	86	Pinewood Subdivision	Monaghan N.	Peterborough	84	(1)
Old Killaloe	Hagarty	Renfrew	70	71	Pinkerton	Greenock	Bruce	65	89
Ombabika	(On C.N.R.*)	Thunder Bay	58	120	Plan 209	Whitchurch	York	75	(1)
Onondaga	Onondaga	Brant	79	99	Plan 1553	Colchester N.	Essex	72	(1)
Opasatika	Idington*	Cochrane	520	334	Plan 1916	Vaughan	York	99	(1)
Orono	Clarke	Durham	964	860	Plantagenet	Plantagenet N.	Prescott	851(4)	729
Orrs Lake	Dumfries N.	Waterloo	67	113	Platteville	Blenheim	Oxford	456	459
Orton	Garafraxa E.	Dufferin	64	63	Pleasant Point	Fenelon	Victoria	55	44
Orville (Edgington)	Christie	Parry Sound	102	(1)	Pleasantview Survey	Flamorough			
Orwell	Malahide	Elgin	154(3)	174		W. - O.	Wentworth	487	(1)
Osgoode Station	Osgoode	Carleton	673	535	Pleasantville	Whitchurch	York	51	56

Population of unincorporated places of 50 persons and over, Ontario, 1961 and 1956 - Continued

Population des endroits non incorporés de 50 habitants et plus, Ontario, 1961 et 1956 - suite

Name — Nom	Township — Canton	County — Comté	Population		Name — Nom	Township — Canton	County — Comté	Population	
			1961	1956				1961	1956
Plevna	Clarendon & Miller	Frontenac	155	121	Restoule	Patterson*	Parry Sound	190	(1)
Pointe Anne	Thurlow	Hastings	489 ⁽³⁾	663	Richards Landing	St. Joseph	Algoma	222	227
Point Pelee	Merssa	Essex	220	206	Richvale	Vaughan	York	3,392	2,020
Pontypool	Nanvers	Durham	207	181	Ridgeville	Pelham	Welland	360	217
Poplar Grove Settlement	Pittsburgh	Frontenac	81	(1)	Ridgeway	Bertie	Welland	1,871	1,571
Poplar Hill	Lobo	Middlesex	166	163	Ridgewood Heights	Toronto	Peel	1,337	(1)
Poplar Hills Survey	Brantford	Brant	242	124	Ringwood	Whitchurch	York	117	139
Porcupine	Whitney	Cochrane	1,213	668	Ritchance	Longueuil	Prescott	141	(1)
Porquis Junction	Clergie	Cochrane	237	258	River Drive Park	Gwillimbury E.	York	534	533
Portage	Franklin	Muskoka	59	82 ⁽⁴⁾	Riversdale	Greenock	Bruce	50	61
Port Alma	Tilbury E.	Kent	125	126	Riverside Heights	Williamsburg	Dundas	128	(1)
Port Anson	Spence*, Ryerson*	Parry Sound	60	69	River Valley	Crerar*	Nipissing	287	313
Port Bolster	Georgina	York	246	209	Riverview Heights	Augusta	Grenville	172	(1)
Port Bruce	Malshide	Elgin	75	119	Riverview Sub-division	Petawawa	Renfrew	105	(1)
Port Elmsley	Elmsley N.	Lanark	65	67	Robford (Located in-situé dans Red Rock I.D. - D.A.)				
Porter Subdivision	London	Middlesex	320	(1)	Roblin	Richmond	Lennox & Addington	136	(1)
Port Franks	Bosanquet	Lambton	112	93	Roches Pointe	Gwillimbury N.	York	159	185 ⁽⁴⁾
Port Johnstown (Included with - compris avec Johnstown)					Rockcliffe Survey	Flamborough E.	Wentworth	97	93
Port Lambton	Sombra	Lambton	577	408	Rocklyn	Euphrasia	Grey	59 ⁽³⁾	54
Portland	Bastard & Burgess S.	Leeds	254	190	Rockton	Beverly	Wentworth	120	97
Port Loring	Wilson*, Mills*	Parry Sound	261	436	Rockwood	Eramosa	Wellington	863	611
Port Maitland	Dunn	Haldimand	103 ⁽³⁾	134	Roadbuck	Augusta	Grenville	105	182
Port Robinson	Thorold	Welland	619	612	Rolphton	Rolph	Renfrew	626	631
Port Royal	Walsingham S.	Norfolk	57	40	Rondeau Park	Harwick	Kent	98	46
Port Ryerse	Woodhouse	Norfolk	155	68	Ronsen	Middleton	Norfolk	93	79
Port Sandfield	Medora	Muskoka	55	(1)	Rosedale	Errington*	Thunder Bay	64	53
Port Severn	Tay	Simcoe	218	408 ⁽²⁾	Rosedale	Fenelon	Victoria	126	60
Pottageville	King	York	231	277	Rosedale Terrace	Cornwall	Stormont	118	(1)
Preston Mine	Tisdale	Cochrane	55	(1)	Rosehall	Hillier	Prince Edward	63	(1)
Prices Corners	Medonte	Simcoe	93 ⁽³⁾	47	Roseland	Sandwich S.	Essex	1,185	690
Priceville	Artemesia	Grey	141	162	Roseland Acres Sub-division	Murray	Northumberland	154	(1)
Prince Albert	Reach	Ontario	291	237	Rosemont	Mulmur	Dufferin	100	64
Princeton	Blenheim	Oxford	480	384	Rosedale	Waterloo	Waterloo	68	58
Pronto Mine Townsite	Long*	Algoma	205	(1)	Rosemeath	Alnwick	Northumberland	78	162
Proton Station	Proton, Artemesia	Grey	53	69	Roseville	Dumfries N.	Waterloo	63	70
Providence	Darlington	Durham	64	(1)	Rosslyn	Palpoonge	Thunder Bay	81	197
Providence Bay	Carnarvon	Manitoulin	156	176	Rossport	Twp. 86*	Thunder Bay	195	153
Puce	Maldstone	Essex	212	239	Rostock	Ellice	Perth	92	75
Puslinch	Puslinch	Wellington	79	56	Rothsay	Maryborough	Wellington	67	84
Putman	Dorchester N.	Middlesex	74	93	Round Lake Centre	Hagarty	Renfrew	97 ⁽³⁾	182
Quadeville	Brudenell & Lyndock	Renfrew	169	146	Ruscom	Rochester	Essex	70	91
Queensborough	Elzevir & Grimstharpe	Hastings	117 ⁽³⁾	207	Russell	Russell	Russell	587	528
Queenston	Niagara	Lincoln	557	434	Ruthven	Bonfield	Nipissing	50	54
Queensville	Gwillimbury E.	York	322	316	Ruthven	Gosfield S.	Essex	269	210
Quigley's Corners	Lochiel	Glengarry	50	(1)	Rydal Bank	Plummer*	Algoma	66	80
Quirke Lake	Elliot Lake I.D. - D.A.	Algoma	290	138	St. Agatha	Wilnot	Waterloo	296	310
Raglan	Whitby E.	Ontario	97	81	St. Albert	Cambridge	Russell	130	141
Raith	Golding*	Thunder Bay	128	180	St. Andrews West	Cornwall	Stormont	163	244
Ramore	Playfair	Cochrane	340	332	Ste-Anne-de-Prescott	Hawkesbury	Prescott	135	137
Ramsay	Carow*	Sudbury	111	95	St. Anns	Gainsborough	Lincoln	113	124
Rankin	Wilberforce	Renfrew	57	(1)	St. Clements	Wellesley	Waterloo	549	480
Rathburn	Mara, Rama	Ontario	61	61	St. David's	Niagara	Lincoln	608	480
Ravenscliffe	Chaffey	Muskoka	72	(1)	St. Eugene	Hawkesbury E.	Prescott	610	467
Ravenshoe	Gwillimbury E. & N.	York	55	67	St. George	Dumfries S.	Brant	791	712
Ravensview	Pittsburgh	Frontenac	123	55	St. Isidore-de-Prescott	Plantagenet S.	Prescott	458	384
Reaboro	Ops	Victoria	60	47	St. Jacobs	Woolwich	Waterloo	669	679
Red Lake	Red Lake I.D. - D.A.	Patricia	2,051	1,667	St. Joachim	Rochester	Essex	239	190
Red Lake Road	Redvers*, Wabigoon*	Kanora	91	122	St. Johns West	Thorold	Welland	53	17
Rednersville	Ameliasburg	Prince Edward	167	130	St-Onge (Located in-situé dans Embrun)				
Red Rock	Red Rock I.D. - D.A.	Thunder Bay	1,316	1,275	St. Pauls	Downie	Perth	65	72
Regan	Twp. 71*	Thunder Bay	111	49	Ste-Rose-de-Prescott	Plantagenet S.	Prescott	88	62
Reid's Mills	Mountain	Dundas	65	19	St. Williams	Walsingham S., Charlotteville	Norfolk	391	414
Renton	Townsend	Norfolk	71	55	Salem	Darlington	Durham	63	(1)
					Salem	Nichol	Wellington	331	305
					Salford	Dereham	Oxford	103	82
					Saltford	Colborne	Huron	98	104
					Sandfield	Sandfield	Manitoulin	52	40
					Sandford	Scott	Ontario	50	34
					Sandhill	Chinguacousy, Albion	Peel	94	88

Population of unincorporated places of 50 persons and over, Ontario, 1961 and 1956 - Continued

Population des endroits non incorporés de 50 habitants et plus, Ontario, 1961 et 1956 - suite

Name — Nom	Township — Canton	County — Comté	Population		Name — Nom	Township — Canton	County — Comté	Population	
			1961	1956				1961	1956
Sandhurst	Fredericksburgh S.	Lennox & Addington	71	(1)	Spanish	Shedden*	Algoma	1,536	789
Sand Point	McNab	Renfrew	86	108	Sparta	Yarmouth	Elgin	325	282
Sands Subdivision	Kingston	Frontenac	79	(1)	Spencerville	Edwardsburg	Grenville	379	325
Sandy Beach	McNab	Renfrew	230	171	Spillsbury	Monaghan N.	Peterborough	107	(1)
Sandy Hook (Now - maintenant Dochart)					Spragge	Spragge*	Algoma	430	(1)
Sans Souci	Conger*, Cowper*	Parry Sound	66	70	Spring Bay	Campbell* & Mills*	Manitoulin	86	(1)
Sapawe	Hutchinson*	Rainy River	157	255	Springbrook	Rawdon	Hastings	140	119
Sarsfield	Cumberland	Russell	259	243	Springbrook	Chinguacousy	Peel	212	154
Sauble Beach	Amable	Bruce	73	30	Springford	Norwich S.	Oxford	190	201
Savant Lake	(On C.N.R.*)	Thunder Bay	115	173	Springhurst Beach	Nottawasaga	Simcoe	98	(1)
Schomberg	King	York	582	507	Springmount	Derby	Grey	113	224
Schreiber	Schreiber	Thunder Bay	2,230	2,050	Springvale	Walpole	Haldimand	120	116
Schumacher	Tisdale	Cochrane	3,071	3,017	Spring Valley	Elizabethtown	Leeds	70	(1)
Scotch Bush	Bangor, McClure & Wicklow	Hastings	53	(1)	Spring Valley	Ancaster	Wentworth	400	451
Scotland	Burford, Oakland	Brant	612	526	Sprucedale	McMurrich	Parry Sound	213	247
Scottsville	Westminster	Middlesex	56	68	Staffa	Hibbert	Perth	66	68
Seagrave	Reach	Ontario	76	84	Stalkie	Stafford	Renfrew	58	(1)
Searchmont	Hodgins*	Algoma	341 ⁽²⁾	93	Stanleigh	Elliot Lake			
Sebastopol	Easthope S.	Perth	102	84		I.D. - D.A.	Algoma	125	24
Sebringville	Ellice & Downie	Perth	520	454	Stanley	Faipooonge	Thunder Bay	107	37
Seelays Bay	Leeds & Lans- downe Rear	Leeds	344	405	Stanley Park	Neebing	Thunder Bay	344	(1)
Selby	Richmond	Lennox & Addington	171	123	Stanrock Mine	Elliot Lake			
Selkirk	Rainham, Walpole	Haldimand	375	366	Property	I.D. - D.A.	Algoma	908	(1)
Selkirk Subdivision	Markham	York	257	115	Staples	Mersea, Tilbury			
Serpent River	Spragge*	Algoma	255	(1)		W. - O.	Essex	105	77
Seyern Bridge	Morrison	Muskoka	95 ⁽³⁾	168	Starratt-Olsen	Baird*	Patricia	137	136
Seyern Falls	Matchedash	Simcoe	66	39	Stella	Anherst Island	Lennox & Addington	96	90
Shakespeare	Easthope N. & S.	Perth	309	294	Stevens	(On C.N.R.*)	Thunder Bay	171	233
Shannonville	Tyendinaga	Hastings	304	365	Stevensville	Bertie	Welland	599	640
Shanty Bay	Oro	Simcoe	351	270	Stewarttown	Esquesing	Halton	195	132
Sharbot Lake	Oso	Frontenac	481	600	Still River	Henvey*	Parry Sound	72	(1)
Sharon	Willimbury E.	York	655	229	Stockdale	Murray	Northumberland	166	95
Shaver Subdivision	Westminster	Middlesex	52	(1)	Stokes Bay	Eastnor	Bruce	142	125
Shebandwan	Conacher*	Thunder Bay	100	132	Stoney Point	Tilbury N.	Essex	568	(1)
Shedden	Southwood	Elgin	295	286	Strabane	Flamborough			
Sheffield	Beverly	Wentworth	169	163		W. - O.	Wentworth	107	85
Sheguiandah	Sheguiandah	Manitoulin	116 ⁽³⁾	137	Stratfordville	Bayham	Elgin	487	610 ⁽²⁾
Sherkston	Humberstone	Welland	64	(1)	Strasburg	Waterloo	Waterloo	75	(1)
Sherwin Court	Flamborough				Strathcona	Camden E.	Lennox & Addington	106	102
Sherwood	Vaughan	York	62	(1)	Stratton	Morley & Pattallo	Rainy River	112	138
Sherwood Spring	Yonge Front	Leeds	61 ⁽²⁾	(1)	Strickland	Haggart*	Cochrane	59 ⁽³⁾	167
Sherwood Subdivision	Whitby E.	Ontario	212	(1)	Stromness	Sherbrooke	Haldimand	75	86
Shillington	Stock, Bond & Currie	Cochrane	69	21	Stroud	Innisfil	Simcoe	202 ⁽³⁾	399
Shrewsbury	Harwick	Kent	61	72	Sturgeon Bay	Tay	Simcoe	86	70
Silver Harbour (Now - maintenant Grandview)					Sturgeon River	Colter*	Thunder Bay	79	125
Silver Hill	Charlotteville, Walsingham N.	Norfolk	76 ⁽³⁾	159	Sulphide	Hungerford	Hastings	217	226
Silver Subdivision	Kingston	Frontenac	172	(1)	Sultan	Twp. 22*	Sudbury	511	470
Silver Water	Robinson* & Dawson*	Manitoulin	55	55	Summerlea	Thorold	Welland	235	218
Singhampton	Nottawasaga	Simcoe	138	154	Summerstown Station	Charlottenburgh	Glengarry	93	77
Skead	MacLennan*	Sudbury	346	287	Sunbury	Storrington	Frontenac	79	45
Smithfield	Brighton, Murray	Northumberland	312	255	Sunderland	Brock	Ontario	634	565
Smithville	Grimsby S.	Lincoln	947	865	Sunny Ridge Survey	Ancaster	Wentworth	75	(1)
Snelgrove	Chinguacousy	Peel	235	154	Sunset Beach	Malden	Essex	66	(1)
Snow Road	Palmerston and N. & S. Canonto	Frontenac	60	73	Sunset Park	Ferris W. - O.	Nipissing	734	1,209
Solina	Darlington	Durham	52	30	Swan Lake	Eastnor	Bruce	74	(1)
Sombra	Sombra	Lambton	520	310	Swastika	Teck	Timiskaming	643	676
Sonya	Brock	Ontario	64	55	Swearg	Oxford W. - O.	Oxford	104	97
South Baymouth	Tehkummah	Manitoulin	84	81	Sydenham	Loughborough	Frontenac	803	737
South Buxton	Raleigh	Kent	73	57					
Southcote	Ancaster	Wentworth	80	38	Tanworth	Sheffield	Lennox & Addington	375	378
South Gillies	Gillies	Thunder Bay	51	51					
South Gloucester	Gloucester	Carleton	231	76	Tansleyville	Beardmore I.D. - D.A.	Thunder Bay	50	(1)
South Lancaster	Lancaster	Glengarry	276	278	Tapleystown	Saltfleet	Wentworth	78	125
South Mountain	Mountain	Dundas	227	210	Taunton	Whitby E., Darlington	Ontario, Durham	160 ⁽³⁾	103
South Porcupine	Tisdale	Cochrane	5,144	4,017	Teesterville	Windham	Norfolk	219	155
South Woodslee	Maidstone, Rochester	Essex	234	281	Tehkummah	Tehkummah	Manitoulin	70	56
					Temperanceville	King	York	183	179
					Terrace (Now - maintenant Blair)				
					Terrace Bay	Terrace Bay			
						I.D. - D.A.	Thunder Bay	1,901	1,567
					Terra Cotta	Esquesing, Chinguacousy	Halton, Peel	125	143
					Teston	Vaughan	York	63	80

Population of unincorporated places of 50 persons and over, Ontario, 1961 and 1956 - Continued

Population des endroits non incorporés de 50 habitants et plus, Ontario, 1961 et 1956 - suite

Name — Nom	Township — Canton	County — Comté	Population		Name — Nom	Township — Canton	County — Comté	Population	
			1961	1956				1961	1956
Teviotdale	Minto	Wellington	50	70	Virgil	Niagara	Lincoln	759	574
Thamesford	Maryborough	Wellington			Virginia	Georgina	York	52	39
Theresa	Oxford N., Nissouri E. Unorg.* - Non org.*	Oxford	1,107	691	Virginiatown	McGarry I.D. - D.A.	Timiskaming	2,009	1,694
Thomasburg	Hungerford	Thunder Bay	88	99	Vittoria	Charlotteville	Norfolk	407	425
Thorndale	Nissouri W. - O.	Hastings	105	78	Vivian	Whitchurch	York	60	47
Thorne	Poitras*	Middlesex	437	382	Wabash	Camden	Kent	58	38
Thornhill	Marham	Nipissing	416	401	Wabigoon	Zealand*	Kenora	433	212
Thorold Park	Essa, Innisfil	York	1,167(3)	1,135	Wabos	Shields*	Algoma	72	90
Thorold South	Thurlow	Simcoe	260	288	Wainfleet	Wainfleet	Welland	156	146
Thresher Corners	Hinchinbrooke	Welland	229	199	Waldemar	Amaranth	Dufferin	96	83
Tichborne	Strathy*	Welland	1,407	1,335	Waldow	Wilnot	Waterloo	107	72
Timagami	Elizabethtown	Frontenac	106	(1)	Walford	Victoria*	Algoma	153	238
Tincap	Clinton	Nipissing	125	119	Walker Point	Wood	Muskoka	164	195
Tintern	Clinton	Leeds	473	761	Wallacetown	Dunwich	Elgin	200	199
Toanche	Tiny	Lincoln	82	(1)	Wallenstein	Peel	Wellington	137	32
Tobermory	St. Edmunds	Simcoe	50	18	Walsh	Charlotteville	Norfolk	107	124
Toledo	Kitley	Bruce	86	126	Walsingham	Walsingham S.	Norfolk	250	202
Torrance	Wood	Leeds	363	357	Walters Falls	Holland	Grey	140	135
Tory Hill	Monmouth	Muskoka	156	143	Walton	Grey, Morris, McKillop	Huron	62	99
Tranquility	Brantford	Haliburton	239	203	Ward Subdivision	Orillia	Simcoe	144	(1)
Treasure Island	Pittsburgh	Brant	115	108	Warkworth	Percy	Northumberland	544	464
Trent River	Seymour	Frontenac	132	(1)	Warminster	Medonte	Simcoe	120	112
Trevelyn	Yonge Front	Northumberland	59	79	Warren	Ratter & Dunnet	Sudbury	557	569
Trout Mills	Widdifield	Leeds	73(2)	(1)	Warsaw	Dummer	Peterborough	258	196
Trowbridge	Elma	Nipissing	105	380	Warwick	Warwick	Lambton	110	130
Troy	Beverly	Perth	75	76	Washago	Rama	Ontario	355	305
Tupperville	Chatham	Wentworth	91	81	Washington	Elenheim	Oxford	61	63
Turbine	Drury, Denison & Graham	Kent	137	143	Watson Corners	Dalhousie	Lanark	56	42
Turkey Point	Charlotteville	Sudbury	57	(1)	Waubamk	McDougall, Ferguson*	Parry Sound	170	92
Tweedside	Norfolk	Norfolk	152	118	Waubamk Station Siding	McDougall	Parry Sound	92	(1)
Twin City Junction	Wentworth	Wentworth	55	50	Waubushene	Tay	Simcoe	597	506
Tyrone	Paipouge	Thunder Bay	61	80	Waupoos	Marysburgh N.	Prince Edward	109	103
	Darlington	Durham	167	162	Waverley	Medonte	Simcoe	110	127
		Ontario	52	65	Waverley Beach	Bertie	Welland	288	179
Udney	Mara	York	131	118	Weir	Ancaster	Wentworth	66	57
Udora	Georgina	Muskoka	51	57	Welcome	Hope	Durham	260	106
Uffington	Draper	Kenora	58	63	Welland Junction	Humberstone	Welland	1,066(4)	698
Umfreville	(On C.N.R.*)	Bruce	74	82	Wellandport	Gainsborough	Lincoln	191	172
Underwood	Bruce	Elgin	261	268	Wellesley	Wellesley	Waterloo	649	665
Union	Yarmouk	York	945	731	Wendover	Plantagenet N.	Prescott	228	212
Unionville	Stephenson	Muskoka	184(3)	273	Westbrook	Kingston	Frontenac	130	135
Utterson					Westbrook Heights	Kingston	Frontenac	431	(1)
					West Cobalt	Coleman	Timiskaming	77	116
Val Albert	O'Brien*	Cochrane	2,018(2)	782	West Flamborough	Flamborough			
Val Caron	Bleazard	Sudbury	1,751(3)	(1)	W. - O.	Wentworth		145	(1)
Val Coté	Devitt*	Cochrane	119	98	West Guilford	Quilford	Haliburton	160	51
Valentia	Mariposa	Victoria	50	32	West Lake	Hallowell	Prince Edward	69	(1)
Val Gagne	Taylor	Cochrane	357	279	Westmeath	Westmeath	Renfrew	260	317
Valley Heights	Paipouge	Thunder Bay	88	(1)	Westover	Beverly	Wentworth	59	34
Valleyview	Smith	Peterborough	248	124	West Plain	Richmond	Lennox & Addington	51	52
Valora	(On C.N.R.*)	Kenora	99	54	West Windmill Point	Bertie	Welland	68	(1)
Vandorf	Whitchurch	York	89	80	Westwood	Asphodel	Peterborough	91	88
Vanessa	Windham	Norfolk	128	(1)	Wexford	Edwardsburg	Grenville	154(4)	88
Van Parry Sub- division	Middleton	Norfolk	116	58	Whitechurch	Kinloss	Bruce	77	73
Varency	Woodhouse	Norfolk	64	(1)	Whitefish	Drury, Denison & Graham	Sudbury	726(2)	340
Varna	Stanley	Huron	75	72	Whitefish Falls	Curtin*, Mongowin*	Sudbury	211	233
Vars	Cumberland	Russell	342	236	White Lake	McNab	Renfrew	209	136
Vellore	Vaughan	York	71(2)	25	White River	White River I.D. - D.A.	Algoma	836	672
Ventnor	Edwardsburg	Grenville	63	100	Whitevale	Pickering	Ontario	293	273
Vermilion Bay	Machin	Kenora	503	463	Whitney	Airy*	Nipissing	828	835
Verner	Caldwell	Nipissing	965	877	Wicklow	Haldimand	Northumberland	79	(1)
Vernon	Osgoode	Carleton	267	168	Wies Subdivision	Middleton	Norfolk	112	(1)
Verona	Portland	Frontenac	601	528	Wilberforce	Monmouth	Haliburton	212(3)	296
Verschoyle	Dereham	Oxford	50	56	Wilcox Lake	Whitchurch	York	1,377	1,945
Victoria	Chinguacousy	Peel	80	61	Wildfield	Albion, Toronto			
Victoriaburg	Wilnot	Waterloo	54	(1)	Wilkesport	Gore	Peel	385	311
Victoria Road	Eldon, Bexley	Waterloo	125	130	Williamsburg	Sombra	Lambton	77	77
Victoria Square	Marham	York	169	168	Williamsburg	Williamsburg	Dundas	442	384
Villanova	Townsend	Norfolk	126	96	Williamsford	Holland, Sullivan	Grey	213	192
Vineland	Clinton, Louth	Lincoln	1,082	692	Williamstown	Charlottenburgh	Glengarry	325	376
Vinemount	Saltfleet	Wentworth	77	153(2)					
Violet	Ernestown	Lennox & Addington	62	64					

Population of unincorporated places of 50 persons and over, Ontario, 1961 and 1956 - Concluded

Population des endroits non incorporés de 50 habitants et plus, Ontario, 1961 et 1956 - fin

Name — Nom	Township — Canton	County — Comté	Population		Name — Nom	Township — Canton	County — Comté	Population	
			1961	1956				1961	1956
Willisville	Curtin*	Sudbury	115	127	Wooler	Murray	Northumberland	156 ⁽³⁾	155
Willow Beach	Gwillimbury N.	York	230	156	Worthington	Drury, Danison & Graham	Sudbury	164	85
Willroy Camp 16	Manitouwadge I.D. - D.A.	Thunder Bay	50	22	Wroxeter	Howick	Huron	292	273
Wilmot Centre	Wilmot	Waterloo	58	33	Wyborn	Way*	Cochrane	116	78
Wilno	Hagarty	Renfrew	161 ⁽³⁾	100	Wyebridge	Tiny	Simcoe	139	143
Wilsonville	Townsend	Norfolk	64	107	Wyecombe	Walsingham N.	Norfolk	76	45
Wilsonwood	Harwich	Kent	192	(1)	Wyevale	Tiny	Simcoe	94	105
Wilton	Ernestown	Lennox & Addington	189	141	Wyndham Hills	Brantford	Brant	75	(1)
Winchester Springs	Williamsburg	Dundas	156	24	Wynhurst Beach	Gwillimbury N.	York	68	(1)
Windham Centre	Windham	Norfolk	124	(1)	Yarker	Camden E.	Lennox & Addington	314 ⁽³⁾	301
Winger	Wainfleet	Welland	164	103	Yarmouth Centre	Yarmouth	Elgin	50 ⁽³⁾	27
Winona	Saltfleet	Wentworth	294 ⁽³⁾	1,002 ⁽²⁾	Yawkey	Sandwich W. - O.	Essex	677	(1)
Winterbourne	Woolwich	Waterloo	219	173	Ycliff	(On C.N.R.*)	Kenora	64	17
Wisemans Corner	Ryerson	Parry Sound	52	(1)	Yonge Mills	Yonge Front	Leeds	176 ⁽²⁾	(1)
Wolfe Island (See - voir Marysville)					York	Seneca	Haldimand	198	182
Woodboro Subdivision	Smith	Peterborough	144	(1)	Youngs Harbour	Gwillimbury N.	York	242	102
Woodburn	Binbrook	Wentworth	152	226	Young's Point	Douro, Smith	Peterborough	206	283
Woodford	Sydenham	Grey	61	54	Zephyr	Scott	Ontario	241	183
Woodham	Usborne, Blanshard	Huron, Perth	85	82					
Wood River Acres	Georgina	York	77	53					
Woodview	Otonabee	Peterborough	149	118					

Population of unincorporated places of 50 persons and over, Manitoba, 1961 and 1956
 Population des endroits non incorporés de 50 habitants et plus, Manitoba, 1961 et 1956

Name Nom	T. C.	R. R.	M.E.W. M.E.O.	Municipality Municipalité	Census Division Division de recen- sement	Population		Name Nom	T. C.	R. R.	M.E.W. M.E.O.	Municipality Municipalité	Census Division Division de recen- sement	Population	
						1961	1956							1961	1956
Akudlik (Camp 20)	-	-	-	Unorg. - Non org.	16	178	42	Cardale	14	21	W. 1	Blanchard	11	91	86
Alexander	10	21	W. 1	Whitehead	8	269	291	Cardinal	6	9	W. 1	Lorne	3	50	67
Alonsa	21	11	W. 1	Alonsa L.G.D. - D.G.L.	18	133	116	Carrot River Road	56	26	W. 1	L.G.D. - D.G.L.	16	50	(1)
Altamont	5	8	W. 1	Lorne	3	123	135	Cedar Lake	50	20	W. 1	Unorg. - Non org.	16	73	80
Amaranth	19	10	W. 1	Alonsa L.G.D. - D.G.L.	18	294	358	Chatfield	21	1	W. 1	Armstrong L.G.D. - D.G.L.	12	158	110
Angusville	20	26	W. 1	Silver Creek	13	208	254	Chortita	7	5	E. 1	Hanover	1	59	62
Anola	10	6	E. 1	Springfield	5	100	68	Chortita	2	4	W. 1	Stanley	2	239	254
Arborg	22	2	E. 1	Bifrost	12	811	762	Churchill	-	-	-	Churchill L.G.D. - D.G.L.	16	1,878	1,178
Arden	15	14	W. 1	Lansdowne	10	188	226	Clandeboye	15	4	E. 1	St. Andrews	5	119	78
Argyle	14	1	E. 1	Rockwood	9	55	61	Clanwilliam	16	18	W. 1	Minto	10	182	188
Arnaud	3	3	E. 1	Franklin	1	88	95	Clearwater	2	12	W. 1	Louise	3	121	158
Ashern	25	7	W. 1	Siglunes	12	374	417	Cold Lake (See - voir Kississing)	-	-	-	-	-	-	-
Atikameg Lake	58	24	W. 1	Unorg. - Non org.	16	60	7	Cormorant	60	21	W. 1	Consol L.G.D. - D.G.L.	16	272	244
Atikameg Lake (Airport) (See - voir "The Pas Airport")	-	-	-	-	-	-	-	Cowan	35	23	W. 1	Mountain L.G.D. - D.G.L.	18	124	76
Aubigny	6	2	E. 1	Morris	2	117	141	Craigs	10	9	E. 1	Reynolds L.G.D. - D.G.L.	19	85	102
Austin	11	11	W. 1	Norfolk N.	7	384	323	Cranberry Portage	64	26	W. 1	L.G.D. - D.G.L.	16	838	812
Baldur	5	14	W. 1	Argyle	3	370	387	Crandall	13	25	W. 1	Minnesota	13	105	124
Balmoral	15	2	E. 1	Rockwood	9	103	121	Crane River	29	13	W. 1	Alonsa L.G.D. - D.G.L.	18	147	7
Barrows	44	28	W. 1	Mountain L.G.D. - D.G.L.	15	123	98	Cross Lake	9	28	W. 1	Pipestone	8	71	78
Basswood	15	19	W. 1	Saskatchewan	11	121	114	Cypress River	7	12	W. 1	Victoria	7	288	297
Bellsite	42	25	W. 1	Mountain L.G.D. - D.G.L.	15	85	82	Dacotah	10	2	W. 1	Cartier	6	57	42
Belmont	5	15	W. 1	Strathcona	3	378	419	Darlingford	3	7	W. 1	Pembina	3	189	233
Berens River	39	3	E. 1	Alexander L.G.D. - D.G.L.	16	169	129	Decker	15	24	W. 1	Handota	13	67	86
Bethany	15	17	W. 1	Minto	10	80	81	Delta	14	7	W. 1	Portage la Prairie	6	74	61
Big Eddy	56	26	W. 1	Unorg. - Non org.	16	81	117	Dog Creek	23	9	W. 1	Siglunes	12	160	177
Birch River	39	26	W. 1	Mountain L.G.D. - D.G.L.	15	799	722	Dominion City	2	3	E. 1	Franklin	1	534	583
Birds Hill	11	4	E. 1	St. Paul E.	20	217	174	Douglas	11	17	W. 1	Elton	7	289	241
Birnie	17	15	W. 1	Rosedale	10	88	95	Duck Bay	37	19	W. 1	Mountain L.G.D. - D.G.L.	16	710	574
Bissett	24	13	E. 1	Unorg. - Non org.	19	857	770	Duck River	34	20	W. 1	Mountain L.G.D. - D.G.L.	18	59	56
Blumenfeld	1	4	W. 1	Stanley	2	111	118	Dufrost	5	3	E. 1	De Salaberry	1	96	89
Blumenort	7	6	E. 1	Hanover	1	205	177	Dugald	10	5	E. 1	Springfield	5	149	114
Blumenort	1	2	W. 1	Rhineland	2	166	156	Dunrea	5	17	W. 1	Riverside	3	196	202
Bradwardine	12	22	W. 1	Daly	8	75	108	Durban	34	29	W. 1	Swan River	15	118	119
Briggs Spar	36	23	W. 1	Mountain L.G.D. - D.G.L.	18	80	61	East Lockport	-	-	-	St. Clements	5	206	145
Brochet	-	-	-	Unorg. - Non org.	16	158	145	East Selkirk	13	5	E. 1	St. Clements	5	401	409
Brookdale	12	16	W. 1	Cypress N.	7	108	128	Eden	16	15	W. 1	Rosedale	10	146	169
Brunkild	7	1	W. 1	Macdonald	6	120	118	Elgin	6	21	W. 1	Whitewater	4	259	305
Bruxelles	6	11	W. 1	Lorne	3	56	53	Elie	11	3	W. 1	Cartier	6	370	308
Camp 10	-	-	-	Churchill L.G.D. - D.G.L.	16	191	(1)	Elma	10	12	E. 1	Whitemouth	19	134	172
Churchill	-	-	-	Churchill L.G.D. - D.G.L.	18	627	592	Elm Creek	8	4	W. 1	Grey	6	337	341
Camperville	35	19	W. 1	Mountain L.G.D. - D.G.L.	18	627	592								

- (1) Not shown separately. - Non indiqué séparément.
- (2) Includes rural population. - Population rurale comprise.
- (3) Partly reported. - Rapporté en partie.

Notes: L.G.D. - Local Government District. - D.G.L. - District de gouvernement local.
 T. - Township. - C. - Canton.
 R. - Range. - Rang.
 M.E. - East of Meridian. - Est du méridien.
 M.W. - West of Meridian. - M.O. - Ouest du méridien.

Population of unincorporated places of 50 persons and over, Manitoba, 1961 and 1956 - Continued

Population des endroits non incorporés de 50 habitants et plus, Manitoba, 1961 et 1956 - suite

Name Nom	T. R. M.E.W. C. R. M.E.O.			Municipality Municipalité	Census Division Division de recensement	Population		Name Nom	T. R. M.E.W. C. R. M.E.O.			Municipality Municipalité	Census Division Division de recensement	Population	
	1961	1956	1961			1956									
Elphinstone .	18	21	W. 1	Strathclair	11	386	376	Kelwood . .	19	15	W. 1	Rosedale	10	323	352
Elva	3	27	W. 1	Arthur	4	58	44	Kemnay . .	10	20	W. 1	Whitehead	8	81	54
Eriksdale . .	22	5	W. 1	Eriksdale	12	242	190	Kenton . .	12	23	W. 1	Woodworth	8	222	236
								Kenville . .	35	28	W. 1	Swan River	15	144 ⁽³⁾	151
Falcon Lake .	8	16	E. 1	Unorg. - Non org.	19	64	5	Kirkness .	13	5	E. 1	St. Clements	5	112	165 ⁽²⁾
Fannystelle .	9	3	W. 1	Grey	6	153	177	Kississing	71	24	W. 1	Consol. L.G.D. - D.G.L.	16	183	182
Fisher Branch	24	2	W. 1	Fisher L.G.D. - D.G.L.	12	369	374	Kleefeld . .	6	5	E. 1	Hanover	1	102	98
Fork River . .	29	19	W. 1	Mossey River	18	174	200	Komarno . .	17	2	E. 1	Rockwood	9	101	105
Franklin . . .	15	16	W. 1	Rosedale	10	73	91								
Fraserwood . .	19	2	E. 1	Armstrong L.G.D. - D.G.L.	12	78	89	La Broquerie	6	8	E. 1	La Broquerie	1	321	386
Friedensruh .	2	4	W. 1	Stanley	2	82	74	Landmark .	8	5	E. 1	Taché	1	183	164
								Langruth . .	16	9	W. 1	Lakeview	18	236	249
Gardenton . .	1	6	E. 1	Stuartburn L.G.D. - D.G.L.	19	104	157	La Rivière	3	10	W. 1	Pembina	3	249	232
Garland	31	22	W. 1	Ethelbert	18	128	(1)	La Salle . .	8	2	E. 1	Macdonald	6	128	138
Gillam	85	18	E. 1	Consol. L.G.D. - D.G.L.	16	332	182	Lauder . . .	5	24	W. 1	Cameron	4	72	91
								Laurier . . .	22	16	W. 1	St. Rose	17	262	307
Giroux	7	7	E. 1	St. Anne	1	51	178 ⁽²⁾	Lenore . . .	11	24	W. 1	Woodworth	8	98	111
Glenella . . .	18	13	W. 1	Glenella	18	219	236	Letellier . .	2	2	E. 1	Montcalm	2	266	314
Glenora	3	13	W. 1	Argyle	3	51	65	Libau	15	6	E. 1	St. Clements	5	84	(1)
Gnadenfeld . .	1	1	W. 1	Rhineland	2	55	27	Linden . . .	8	5	E. 1	Taché	1	87	85
Gnadenthal . .	2	3	W. 1	Rhineland	2	220	204	Little							
Gonor	13	4	E. 1	St. Clements	5	323	270	Britain . . .	13	4	E. 1	St. Andrews	5	98	145
Goodlands . . .	2	24	W. 1	Brenda	4	138	152	Lockport . .	13	4	E. 1	St. Andrews	5	405	387
Grand Beach . .	18	7	E. 1	St. Clements	5	74	(1)	Loni Beach	19	4	E. 1	Gimli	12	165	173
Grande Pointe	9	4	E. 1	Ritchot	1	129 ⁽²⁾	139 ⁽²⁾	Loon Strait	29	7	E. 1	Unorg. - Non org.	16	119	101
Grand Marais	18	7	E. 1	St. Clements	5	280	(1)	Lowe Farm . .	5	1	W. 1	Morris	2	310	385
Grand Rapids	48	13	W. 1	Unorg. - Non org.	16	986	274	Lundar . . .	20	5	W. 1	Coldwell	12	713	647
								Lyleston . . .	1	28	W. 1	Edward	4	123	127
Griswold	9	23	W. 1	Sifton	8	137	153	Lynn Lake . .	-	-	-	Lynn Lake L.G.D. - D.G.L.	16	1,881	1,218
Grunthal	5	5	E. 1	Hanover	1	287	267								
Guntton	15	2	E. 1	Rockwood	9	88	85	MacDonald .	12	8	W. 1	Portage la Prairie	6	118	166
Gypsumville . .	32	9	W. 1	Grahamdale L.G.D. - D.G.L.	12	235	224	Mafeking . .	43	26	W. 1	Mountain L.G.D. - D.G.L.	15	385	31
								Makaroff . . .	27	29	W. 1	Shell River	14	51	62
Halbstadt . . .	1	1	E. 1	Rhineland	2	83	53	Makinak . . .	23	16	W. 1	Ochre River	17	68	105
Haywood	8	6	W. 1	Grey	6	146	145	Manigotagan	25	9	E. 1	Alexander L.G.D. - D.G.L.	19	213	238
Hazelridge . .	11	6	E. 1	Springfield	5	70	70	Marchand . .	6	8	E. 1	La Broquerie	1	99	126
Headingley . .	10	1	E. 1	Assiniboia	20	294	231	Margaret . .	5	18	W. 1	Riverside	3	78	43
Hecla	25	6	E. 1	Fisher L.G.D. - D.G.L.	12	66	(1)	Mariapolis . .	5	12	W. 1	Lorne	3	258	221
								Marquette . .	12	2	W. 1	Rosser	9	87	73
High Bluff . . .	12	5	W. 1	Portage la Prairie	6	77	114	Mather	2	13	W. 1	Roblin	3	125	123
Hnausa	22	4	E. 1	Bifrost	12	102 ⁽²⁾	81	Matheson . . .				Unorg. - Non org.	12	176	166
Hochfeld	1	4	W. 1	Stanley	2	150	190	Island	32	4	E. 1	Non org.	12	176	166
Hodgson	25	1	W. 1	Fisher L.G.D. - D.G.L.	12	222	234	McAuley . . .	15	29	W. 1	Archie	13	199	160
								McCreary . . .	20	15	W. 1	McCreary	10	579	563
Holland	7	11	W. 1	Victoria	7	433	428	Medora	3	24	W. 1	Brenda	4	90	98
Holmfild	2	16	W. 1	Turtle Mountain	3	122	139	Miami	5	6	W. 1	Thompson	2	349	371
Horndean	3	2	W. 1	Rhineland	2	161	191	Middlebro . .	1	16	E. 1	Piney L.G.D. - D.G.L.	19	147	196
Howden	9	3	E. 1	Ritchot	1	85	91	Middlechurch	12	3	E. 1	St. Paul W. - O.	20	147 ⁽³⁾	443
								Miniota . . .	13	26	W. 1	Miniota	13	248	268
Île des Chênes	9	4	E. 1	Ritchot	1	211	232	Minto	5	19	W. 1	Whitewater	4	171	176
Ilford	81	12	E. 1	Unorg. - Non org.	16	165	68	Mitchell . . .	6	6	E. 1	Hanover	1	89	(1)
								Molson	12	9	E. 1	Beynolds L.G.D. - D.G.L.	19	51	84
Inglis	22	28	W. 1	Shellmouth	14	295	281	Moosehorn . .	26	7	W. 1	Grahamdale L.G.D. - D.G.L.	12	208	208
Interprovin- cial Pipe Line	9	28	W. 1	Pipestone	8	70	49	Moose Lake . .	54	20	W. 1	Consol. L.G.D. - D.G.L.	16	283	318
Imwood	18	1	W. 1	Armstrong L.G.D. - D.G.L.	12	183	243 ⁽²⁾								
Isabella	15	25	W. 1	Miniota	13	52	54	Narol	12	4	E. 1	St. Clements	5	592 ⁽²⁾	489 ⁽²⁾

Population of unincorporated places of 50 persons and over, Manitoba, 1961 and 1956 - Continued

Population des endroits non incorporés de 50 habitants et plus, Manitoba, 1961 et 1956 - suite

Name Nom	T.	R.	M.E.W. M.E.O.	Municipality Municipalité	Census Division Division de recen- sement	Population		Name Nom	T.	R.	M.E.W. M.E.O.	Municipality Municipalité	Census Division Division de recen- sement	Population	
						1961	1956							1961	1956
Nesbitt . . .	7	18	W. 1	Oakland	7	86	75	Roland . . .	5	4	W. 1	Roland	2	374	468
Neubergthal . .	1	1	W. 1	Rhineland	2	143	127	Roll Island	56	26	W. 1	Consol L.G.D. - D.G.L.	16	86	34
Neuhorst . . .	1	3	W. 1	Rhineland	2	90	69	Rorketon . .	28	16	W. 1	Lawrence	18	273	388
New Bothwell	7	5	E. 1	Hanover	1	174	107	Rosedale . .	6	7	W. 1	Dufferin	2	66	74
Newdale . . .	16	20	W. 1	Harrison	11	299	281	Rosenfeld . .	3	1	W. 1	Rhineland	2	316	338
Minette . . .	5	17	W. 1	Riverside	3	673	671	Rosengart . .	1	3	W. 1	Rhineland	2	81	74
Ninga	3	18	W. 1	Turtle				Rosenort . .	6	1	E. 1	Morris	2	110	72
Niverville . .	7	4	E. 1	Mountain	3	129	157	Rosenort . .	1	3	W. 1	Rhineland	2	76	92
Norway House	58	3	W. 1	Hanover	1	474	456	Ross	9	8	E. 1	Taché	1	77(2)	44
				Consol L.G.D. - D.G.L.	16	543	447	Roeser	12	1	E. 1	Roeser	9	67	66
Notre-Dams- de-Lourdes . .	6	9	W. 1	Norfolk S.	7	511	512	Sadlaw	9	11	E. 1	Reynolds L.G.D. - D.G.L.	19	55	(1)
Oakbank . . .	11	5	E. 1	Springfield	5	277	193	St. Adolphe	8	3	E. 1	Ritchot	1	217	218
Oakburn . . .	18	23	W. 1	Shoal Lake	11	357	402	St. Agathe	7	2	E. 1	Ritchot	1	298	242
Oak Hammock . .	13	3	E. 1	St. Andrews	5	186(2)	138	St. Ambroise	15	5	W. 1	Portage la Prairie	6	359	316
Oak Point . . .	17	5	W. 1	St. Laurent	12	238(2)	284(2)	St. Amélie	23	14	W. 1	Ste. Rose	17	66	67
Oak River . . .	13	22	W. 1	Blanshard	11	243	248	St. Anne . . .	8	6	E. 1	Ste. Anne	1	653	720
Oakville . . .	11	4	W. 1	Portage la Prairie	6	377	372	St. Claude . .	8	7	W. 1	Grey	6	609	530
Ochre River . .	24	17	W. 1	Uchre River	17	321	332	St. Eustache	12	3	W. 1	Cartier	6	332	326
Old Altona . .	2	1	W. 1	Rhineland	2	92	(1)	St. George . .	18	10	E. 1	Alexander L.G.D. - D.G.L.	19	288	302
Onanole . . .	19	19	W. 1	Park L.G.D. - D.G.L.	11	348	308	St. Germain	-	-	-	St. Vital	20	304(2)	(1)
Osterwick . . .	1	4	W. 1	Stanley	2	139	135	St. Jean- Baptiste . .	3	1	E. 1	Montcalm	2	521	479
Otterburne . .	6	4	E. 1	De Salaberry	1	258	172	St. Joseph . .	2	1	E. 1	Montcalm	2	109	74
								St. Laurent	16	4	W. 1	St. Laurent	12	849(2)	856(2)
Pacific Junction . . .	-	-	-	Charleswood Unorg. -	20	181	(1)	St. Léon . . .	5	9	W. 1	Lorne	3	60	116
Pelican Rapids	42	23	W. 1	Non org.	16	213	163	St. Malo . . .	4	4	E. 1	De Salaberry	1	574	411
Petersfield . .	15	4	E. 1	St. Andrews	5	157	141	St. Norbert	-	-	-	Fort Garry	20	695	538
Pierson	3	29	W. 1	Edward	4	229	221	San Clara . .	29	29A	W. 1	Park L.G.D. - D.G.L.	15	94	101
Pikwitonei . .	76	2	E. 1	Consol L.G.D. - D.G.L.	16	175	84	Sandilands . .	4	9	E. 1	Piney L.G.D. - D.G.L.	19	133	127
Pine Dock . . .	30	5	E. 1	Unorg. - Non org.	12	111	96	Sandy Hook . .	18	4	E. 1	Gimli	12	93	105
Pine Falls . .	18	9	E. 1	Unorg. - Non org.	19	1,244	1,082	Sandy Lake . .	18	20	W. 1	Harrison	11	383	343
Pine River . .	32	22	W. 1	Mountain L.G.D. - D.G.L.	18	429	351	Sanford . . .	8	1	E. 1	Macdonald	6	103	112
Piney	1	11	E. 1	Piney L.G.D. - D.G.L.	19	197	156	Schanzefeld . .	2	4	W. 1	Stanley	2	114	131
Pipestone . . .	7	26	W. 1	Pipestone	8	226	251	Schoenwiese	1	3	W. 1	Rhineland	2	103	89
Piomas	16	12	W. 1	Westbourne	10	344	340	Seven Sisters Falls	13	11	E. 1	Whitemouth Unorg. -	19	131	121
Point du Bois	15	14	E. 1	Unorg. - Non org.	19	284	353	Shamattawa . .	-	-	-	Non org. Non org.	16	256	8
Poplarfield . .	22	2	W. 1	Fisher L.G.D. - D.G.L.	12	142	123	Shellmouth . .	22	29	W. 1	Shellmouth Sherritt Lynn Lake L.G.D. - D.G.L.	14	98	73
Poplar Point	12	4	W. 1	Portage la Prairie	6	257	258	Gordon Mines	-	-	-	Norfolk N. Dauphin	7 17	231 245	8 161
Rackham . . .	18	19	W. 1	Harrison	11	56	72	Sidney	11	12	W. 1	Norfolk N.	7	154	161
Rathwell . . .	8	8	W. 1	Norfolk S.	7	197	202	Sifton	27	20	W. 1	Dauphin	17	245	294
Reinfeld . . .	2	4	W. 1	Stanley	2	213	246	Sinclair Station . . .	7	29	W. 1	Pipestone	8	85	77
Reinland . . .	1	4	W. 1	Stanley	2	231	239	Snowflake . .	1	9	W. 1	Pembina	3	73	83
Rennie	10	14	E. 1	Reynolds L.G.D. - D.G.L.	19	135	124	Snow Lake . .	68	17	W. 1	Snow Lake L.G.D. - D.G.L.	16	881	659
Reston	7	27	W. 1	Pipestone	8	529	535	Solegirth . . .	17	25	W. 1	Birtle	13	78	82
Rice Creek . .	44	26	W. 1	Mountain L.G.D. - D.G.L.	15	89	70	Somerset . . .	5	9	W. 1	Lorne	3	587	540
Richer	8	8	E. 1	Ste. Anne	1	339	(1)	Sommerfeld . .	1	1	E. 1	Rhineland	2	118	123
Ridgeville . .	1	4	E. 1	Franklin	1	86	92	South Beach	19	4	E. 1	Gimli	12	182	177
Riding Mountain . . .	18	15	W. 1	Rosedale	10	212	222	South Indian Lake	-	-	-	Unorg. - Non org.	16	103	85
River Hills . .	13	11	E. 1	Whitemouth	19	65(3)	111	South Junction . .	1	13	E. 1	Piney L.G.D. - D.G.L.	19	233	236
Riverside . . .	12	3	E. 1	St. Paul W. - O.	20	111	(1)	Spearhill . . .	27	7	W. 1	Grahamdale L.G.D. - D.G.L.	12	75	108
								Sperling . . .	6	2	W. 1	Morris	2	172	187
								Sprague . . .	1	14	E. 1	Piney L.G.D. - D.G.L.	19	364	402(2)

Population of unincorporated places of 50 persons and over, Manitoba, 1961 and 1956 - Concluded

Population des endroits non incorporés de 50 habitants et plus, Manitoba, 1961 et 1956 - fin

Name Nom	T. C.	R. R.	M.E.W. M.E.O.	Municipality Municipalité	Census Division Division de recen- sement	Population		Name Nom	T. C.	R. R.	M.E.W. M.E.O.	Municipality Municipalité	Census Division Division de recen- sement	Population	
						1961	1956							1961	1956
Springstein .	10	1	W. 1	Cartier	6	84	81	Vassar	2	13	E. 1	Piney			
Starbruck . .	9	2	W. 1	Macdonald	6	240	258					L.G.D. -			
Stead	17	8	E. 1	Alexander				Vermette . . .	-	-	-	D.G.L.	19	243	224
				L.G.D. -				Victoria Beach	20	7	E. 1	St. Vital	20	127	134
				D.G.L.	19	55	45					Victoria			
Steep Rock .	28	10	W. 1	Grahamdale				Vista	19	24	W. 1	Beach	19	74	(1)
				L.G.D. -				Vita	2	7	E. 1	Rosburn	11	79	72
				D.G.L.	12	168	192					Stuartburn			
Stockton . .	7	15	W. 1	Cypress S.	7	61	70					L.G.D. -			
Stony Mountain	13	2	E. 1	Rockwood	9	1,130	1,071					D.G.L.	19	316	356
Strathclair .	16	22	W. 1	Strathclair	11	465	461	Vivian Station	11	8	E. 1	Springfield	5	61	115(2)
Stuartburn . .	2	6	E. 1	Stuartburn				Wabowden . . .	68	8	W. 1	Consol			
				L.G.D. -								L.G.D. -			
				D.G.L.	19	63	42					D.G.L.	16	327	284
Sundown . . .	2	9	E. 1	Stuartburn				Wampum	1	13	E. 1	Piney			
				L.G.D. -								L.G.D. -			
				D.G.L.	19	196	162	Wanipigow . .	26	9	E. 1	Unorg. -	19	50	52
Swan Lake . .	5	10	W. 1	Lorne	3	307	332	Warren	13	1	W. 1	Woodlands	9	60	(1)
								Wasagaming . .	19	18	W. 1	Riding Mt.		241	229
				Unorg. -								Nat. Park -			
The Pas (Airport)	57	25	W. 1	Non org.	16	129	141					Parc			
Thicket				Consol				Wekusko . . .	64	16	W. 1	National	11	146	65
Portage . .	73	2	W. 1	L.G.D. -								Unorg. -			
				D.G.L.	16	275	228	Wellwood . . .	12	14	W. 1	Non org.	16	81	51
Thompson . .	-	-	-	Mystery Lake				Westbourne . .	13	9	W. 1	Cypress N.	7	73	86
				L.G.D. -				Westgate . . .	44	29	W. 1	Westbourne	10	123	161
				D.G.L.	16	3,418	(1)					Mountain			
Thornhill . .	3	6	W. 1	Stanley	2	105	54	Westhawk Lake	9	17	E. 1	Unorg. -	19	80	33
Tilston . . .	5	29	W. 1	Albert	4	101	129					Daly	8	195	203
Tolstoi . . .	1	5	E. 1	Franklin	1	99	104	Whitemouth . .	11	11	E. 1	Whitemouth	19	385	245
Traverse Beach	20	7	E. 1	Victoria				Woodlands . .	14	2	W. 1	Woodlands	9	124	101
				Beach	19	66	(1)	Woodridge . .	4	10	E. 1	Piney			
Tyndall . . .	13	6	E. 1	Brokenhead	5	241	351					L.G.D. -	15	69	48
												D.G.L.	19	80	33
												Unorg. -	8	195	203
												D.G.L.	19	385	245
Upherville				Consol								Woodlands	9	124	101
Settlement .	56	26	W. 1	L.G.D. -	16	61	(1)					Piney			
				D.G.L.	19	103	139					L.G.D. -	19	289	327
Upper Seven				Whitemouth								D.G.L.			
Sisters . . .	13	11	E. 1					York Landing .	-	-	-	Unorg. -	16	76	(1)
												Non org.			

Population of unincorporated places of 50 persons and over, Saskatchewan, 1961 and 1956
 Population des endroits non incorporés de 50 habitants et plus, Saskatchewan, 1961 et 1956

Name Nom	T. C.	R. R.	M.W. M.O.	Municipality Municipalité	Census Division Division de recen- sement	Population		Name Nom	T. C.	R. R.	M.W. M.O.	Municipality Municipalité	Census Division Division de recen- sement	Population	
						1961	1956							1961	1956
Albertville . . .	51	25	W. 2	491. Buck-land	15	100	70	Chortits	13	12	W. 3	136. Coulee	7	79	83
Algrove	40	13	W. 2	397. Barrier Valley	14	64	16	Christopher Lake	52	26	W. 2	959. L.I.D. - D.A.L.	15	169	158
Alticane	45	11	W. 3	436. Douglas	16	56	67	Clair	35	15	W. 2	337. Lake View	10	128	152
Amsterdam	32	4	W. 2	304. Buchanan	9	50	39	Claybank	12	24	W. 2	100. Elms-thorpe	2	77	99
Annaheim	39	20	W. 2	369. St. Peter	15	136	98	Clear Lake	-	-	-	Unorg. - Non org.	18	55	87
Baldwinton	44	23	W. 3	440. Hillsdale	13	61	63	Clemenceau	42	4	W. 2	944. L.I.D. - D.A.L.	14	58	112
Bankend	29	14	W. 2	277. Emerald	10	101	126	Coalfields (See - voir Taylorlon)	47	16	W. 3	468. Meota	17	142	131
Beaubier	2	16	W. 2	8. Lake Alma	2	64	72	Cochin	11	15	W. 2	97. Wellington	2	69	85
Beauval	71	2	W. 3	Unorg. - Non org.	18	504	415	Collacott Subdivision . .	25	4	W. 2	244. Orkney	9	224	(1)
Bellegarde	6	31	W. 1	31. Storth-oaks	1	92	99	Congress	9	1	W. 3	73. Stonehenge	3	86	148
Bellevue	44	28	W. 2	431. St. Louis	15	80	74	Connaught Heights	45	18	W. 2	428. Star City	14	116	79
Bertwell	42	4	W. 2	944. L.I.D. - D.A.L.	14	62	62	Corning	11	8	W. 2	95. Golden West	1	107	105
Beverley	15	15	W. 3	137. Swift Current	8	65	92	Courval	14	2	W. 3	133. Rodgers	7	108	106
Big Beaver	2	24	W. 2	10. Happy Valley	2	144	105	Crane Valley	9	26	W. 2	71. Excel	3	113	98
Bjorkdale	43	12	W. 2	426. Bjorkdale	14	209	192	Crooked River	45	12	W. 2	426. Bjorkdale	14	163	163
Black Lake	-	-	-	Unorg. - Non org.	18	290	171	Crutwell	49	1	W. 3	493. Shellbrook	16	115	89
Blumenheim	39	3	W. 3	374. Warman	15	67	67	Crystal Springs	44	24	W. 2	430. Invergordon	15	113	93
Blumenhof	12	13	W. 3	107. Lac Pelletier	4	79	111	Cumberland House	57	2	W. 2	Unorg. - Non org.	18	486	418
Blumenort	12	13	W. 3	107. Lac Pelletier	4	78	86	Cutbank	27	7	W. 3	254. Loreburn	11	388	(1)
Blumenthal	40	3	W. 3	374. Warman	15	80	123	Danbury	35	2	W. 2	333. Clayton	9	69	57
Brancepath	45	23	W. 2	460. Birch Hills	15	62	76	D'Arcy	29	19	W. 3	289. Hillsburg	13	65	65
Bridgeford	23	3	W. 3	223. Huron	7	66	31	Davin	16	16	W. 2	128. Lajord	6	60	46
Broadacres	35	21	W. 3	350. Mari-posa	13	87	114	Delmas	45	18	W. 3	438. Battle River	12	234	256
Brooksby	46	17	W. 2	458. Willow Creek	14	74	76	Demaine	22	10	W. 3	226. Victory	7	166	137
Buffalo Narrows	-	-	-	Unorg. - Non org.	18	631	470	Denare Beach	65	1	W. 2	Unorg. - Non org.	18	128	185
Candiac	14	10	W. 2	126. Montmartre	6	93	84	Deschambault Lake	-	-	-	Unorg. - Non org.	18	198	31
Cando	39	16	W. 3	378. Rosemount	12	247	190	Dillon	-	-	-	Unorg. - Non org.	18	90	43
Candoe Lake	-	-	-	Unorg. - Non org.	18	117	74	Doré Lake	67	18	W. 3	Unorg. - Non org.	18	104	61
Carlton	44	4	W. 3	403. Roast-horn	15	67	75	Dorintosh	62	18	W. 3	980. L.I.D. - D.A.L.	18	88	61
Carmel	37	24	W. 2	370. Hum-boldt	15	106	120	Down Subdivision	45	15	W. 2	427. Tisdale	14	82	(1)
Caron	17	29	W. 2	162. Caron	7	105	116	Drinking Falls	-	-	-	Unorg. - Non org.	18	74	(1)
Caronport	17	28	W. 2	162. Caron	7	242	134	Echamere Sub-division	21	13	W. 2	187. North Qu'Appelle	6	83	58
Cedoux	11	14	W. 2	97. Wellington	2	74	82								
Chelan	42	10	W. 2	426. Bjorkdale	14	115	115								
Chitek	55	12	W. 3	974. L.I.D. - D.A.L.	16	83	166								

- (1) Not shown separately. - Non indiqué séparément.
- (2) Includes rural population. - Population rurale comprise.
- (3) Partly reported. - Rapporté en partie.

Note: L.I.D. - Local Improvement District. - D.A.L. - District d'amélioration locale.
 T. - Township. - C. - Canton.
 R. - Range. - Rang.
 M.W. - West of Meridian. - M.O. - Ouest du méridien.

Population of unincorporated places of 50 persons and over, Saskatchewan, 1961 and 1956 - Continued

Population des endroits non incorporés de 50 habitants et plus, Saskatchewan, 1961 et 1956 - suite

Name Nom	T. C.	R. R.	M.W. M.O.	Municipality Municipalité	Census Division Division de recen- sement	Population		Name Nom	T. C.	R. R.	M.W. M.O.	Municipality Municipalité	Census Division Division de recen- sement	Population	
						1961	1956							1961	1956
Edgeley	19	15	W. 2	157. South Qu'Appelle	6	67	76	Hazel Dell	35	7	W. 2	335. Hazel Dell	9	114	117
Eldorado	-	-	-	Uranium City and Dis- trict	18	526	939	Hazlet	17	19	W. 3	169. Pitt- ville	8	202	194
Erwood	45	2	W. 2	944. L.I.D. - D.A.L.	14	125	103	Hearne	13	23	W. 2	130. Red- burn	6	53	48
Esk	33	21	W. 2	309. Prairie Rose	10	63	75	Hendon	36	13	W. 2	337. Lake View	10	111	103
Estevan Airport	1	8	W. 2	5. Estevan	1	146	323	Henribourg	51	25	W. 2	491. Buck- land	15	73	65
Ethelton	44	21A	W. 2	429. Flett's Springs	15	56	45	Hirsch	3	5	W. 2	4. Coal- fields	1	56	131
Fairholme	51	18	W. 3	498. Park- dale	17	58	59	Hitchcock	3	9	W. 2	5. Estevan	1	66	64
Fairy Glen	47	18	W. 2	458. Willow Creek	14	53	51	Hoey	45	27	W. 2	431. St. Louis	15	131	103
Ferland	6	8	W. 3	45. Mankota	3	92	77	Île-à-la-Croise	74	13	W. 3	Unorg. - Non org.	18	570	655
Fir Mountain	5	5	W. 3	44. Waverley	3	74	82	Island Falls	75	2	W. 2	Unorg. - Non org.	18	185	164
Fiske	29	18	W. 3	288. Pleased- ant Valley	12	117	89	Kayville	9	24	W. 2	70. Key West	2	152	173
Foam Lake Fringe	30	11	W. 2	276. Foam Lake	10	215	201	Kenosee Park	10	3	W. 2	93. Wawkin	1	98	48
Fond du Lac	-	-	-	Unorg. - Non org.	18	253	185	Killdeer	2	3	W. 3	920. L.I.D. - D.A.L.	3	52	59
Forgan	26	13	W. 3	257. Monet	8	93	98	Kingsway Park	16	26	W. 2	161. Moose Jaw	7	72	86
Fosston	37	13	W. 2	367. Ponass Lake	14	117	148	Kinoosao	-	-	-	Unorg. - Non org.	18	57	39
Foxford	52	22	W. 2	959. L.I.D. - D.A.L.	15	50	46	Kronau	15	17	W. 2	128. Lajord	6	53	49
Frenchman Butte	53	25	W. 3	501. French- man Butte	17	111	115	Kuroki	33	11	W. 2	336. Seaman	10	158	171
Froude	8	10	W. 2	66. Griffin	2	56	56	Lacadena	23	17	W. 3	228. Lacadena	8	142	164
Fulda	39	23	W. 2	370. Hum- boldt	15	50	48	Lac La Ronge	-	-	-	Unorg. - Non org.	18	54	(1)
Furdale	36	5	W. 3	344. Cory	11	139	(1)	Lac Vert	41	18	W. 2	398. Pleased- antdale	14	122	136
Gabriel	36	5	W. 3	344. Cory	11	64	(1)	Lady Lake	35	5	W. 2	334. Preece- ville	9	53	56
Garrick	52	16	W. 2	488. Torch River	14	114	149	Lajord	15	16	W. 2	128. Lajord	6	135	117
Garson Lake	-	-	-	Unorg. - Non org.	18	98	42	La Loche	-	-	-	Unorg. - Non org.	18	717	520
Gladmar	2	19	W. 2	9. Surprise Valley	2	107	109	La Loche West	-	-	-	Unorg. - Non org.	18	127	63
Glen Bain	10	8	W. 3	105. Glen Bain	3	60	61	Langbank	13	3	W. 2	123. Silver- wood	5	75	97
Glenbush	49	14	W. 3	497. Med- stead	16	56	58	Laporte	26	26	W. 3	261. Royal Canadian	8	78	99
Glenmere	13	5	W. 2	124. Kingsley	5	58	63	Laura	33	9	W. 3	315. Mont- rose	12	68	92
Gorlitz	28	4	W. 2	274. Good Lake	9	101	95	Lemsford	22	23	W. 3	230. Clin- worth	8	63	56
Gouldtown	19	9	W. 3	195. Vermil- ion Hills	7	51	61	Lilac Grove	21	14	W. 2	187. North Qu'Appelle	6	80	(1)
Grand Coulee	17	21	W. 2	159. Sher- wood	6	84	79	Lisieux	4	30	W. 2	42. Willow Bunch	3	72	61
Gray	14	18	W. 2	128. Lajord	6	79	108	Livelong	51	19	W. 3	499. Mervin	17	140	108
Greenfield	40	5	W. 3	374. Warman	15	77	75	Lone Rock	47	27	W. 3	472. Wilton	17	191	217
Green Lake	61	12	W. 3	986. L.I.D. - D.A.L.	18	756	552	Lorlie	21	10	W. 2	186. Aber- nethy	6	56	64
Griffin	8	11	W. 2	66. Griffin	2	140	121	Macdowall	46	1	W. 3	463. Duck Lake	15	223	234
Gronlid	47	17	W. 2	458. Willow Creek	14	152	175	Main Centre	19	10	W. 3	166. Excel- sior	7	66	109(2)
Grunthal	40	4	W. 3	374. Warman	15	90	108	Marchwell	21	30	W. 1	181. Langen- burg	5	146	139
Gurnar	-	-	-	Uranium City and Dis- trict	18	795	653	Marten Lake	-	-	-	Uranium City and Dis- trict	18	96	173
Hagen	46	25	W. 2	460. Birch Hills	15	62	50	Martenville	38	5	W. 3	374. Warman	15	468	(1)

Population of unincorporated places of 50 persons and over, Saskatchewan, 1961 and 1956 - Continued

Population des endroits non incorporés de 50 habitants et plus, Saskatchewan, 1961 et 1956 - suite

Name Nom	T. C.	R. R.	M.W. M.O.	Municipality Municipalité	Census Division Division de recen- sement	Population		Name Nom	T. C.	R. R.	M.W. M.O.	Municipality Municipalité	Census Division Division de recen- sement	Population	
						1961	1956							1961	1956
Mayfair	46	11	W. 3	466. Meeting Lake	16	95	74	Pilger	40	23	W. 2	400. Three Lakes	15	133	124
McCord	5	7	W. 3	45. Mankota	3	135	148	Pilot Butte . .	17	18	W. 2	158. Eden- wold	6	281	63
McIntosh Lake .	-	-	-	Unorg. - Non org.	18	88	(1)	Pine Bluff . . .	59	6	W. 2	Unorg. - Non org.	18	71	5
McKague	42	14	W. 2	397. Barrier Valley	14	132	126	Pine House . . .	-	-	-	Unorg. - Non org.	18	206	223
McLean	18	16	W. 2	157. South Qu'Appelle	6	202	215	Pleasantdale . .	41	18	W. 2	398. Pleas- antdale	14	151	139
McMahon	13	12	W. 3	136. Coulee	7	62	66	Pleasant Heights	26	4	W. 2	244. Orkney	9	77	74
Meleval	8	4	W. 3	74. Wood River	3	113	105	Pontrilas	49	14	W. 2	487. Nipawin	14	87	110
Melfort Heights	45	18	W. 2	428. Star City	14	58	46	Prairie River . .	45	7	W. 2	395. Porcu- pine	14	84(3)	145
Meskanaw	44	22	W. 2	430. Inver- gordon	15	101	82	Prince	46	17	W. 3	468. Meota	17	66	69
Middle Lake . .	40	23	W. 2	400. Three Lakes	15	238	175	Readlyn	7	27	W. 2	71. Excel	3	85	111
Mikado	30	2	W. 2	273. Sliding Hills	9	115	144	Red Wing Terrace	49	26	W. 2	491. Buck- land	15	82	(1)
Minto Park . . .	44	19	W. 2	429. Flett's Springs	15	67	54	Reserve	40	5	W. 2	944. L.I.D. - D.A.L.	14	202	279
Missi Island . .	-	-	-	Unorg. - Non org.	18	92(3)	(1)	Reward	38	24	W. 3	381. Grass Lake	13	94	123
Molanosa	-	-	-	Unorg. - Non org.	18	144	181	Rheinland	40	4	W. 3	374. Warman	15	67	56
Montreal Lake .	58	26	W. 2	Unorg. - Non org.	18	69	72	Rhineland	14	13	W. 3	137. Swift Current	8	152	(1)
Mosart	32	15	W. 2	307. Elfros	10	64	82	Riceton	13	17	W. 2	128. Lajord	6	130	147
Neidpath	15	10	W. 3	136. Coulee	7	80	101	Richlea	26	19	W. 3	259. Snipe Lake	8	84	(1)
Neuanlage	40	4	W. 3	374. Warman	15	149	196	River Park	2	8	W. 2	5. Estevan	1	126	23
Newhorst	39	4	W. 3	374. Warman	15	144	147	Riverside	6	17	W. 2	38. Laurier	2	143	171
New Main Centre (See - voir Main Centre)								Rosenhof	14	12	W. 3	136. Coulee	7	125	124
Nora	39	13	W. 2	367. Ponass Lake	14	72	56	Rumymede	29	30	W. 1	271. Cote	9	120	139
Northgate	1	2	W. 2	3. Ennis- killen	1	70	44	St. Benedict . . .	41	24	W. 2	400. Three Lakes	15	205	184
Northside	52	26	W. 2	959. L.I.D. - D.A.L.	15	52	20	St. Front	39	16	W. 2	368. Spal- ding	14	101	115
Nut Mountain . .	36	10	W. 2	336. Sasman	10	164	193	St. Hubert Mission	14	3	W. 2	123. Silver- wood	5	155	168
Ormiston	9	25	W. 2	71. Excel	3	219	210	St. Isidore-de- Bellevue (See voir Bellevue)	6	29	W. 2	42. Willow Bunch	3	108	67
Oslar	39	4	W. 3	374. Warman	15	146	133	St. Victor	23	15	W. 3	228. Laca- dena	8	69	84
Ongre	2	14	W. 2	7. Souris Valley	2	73	74	Sanctuary	75	2	W. 2	Unorg. - Non org.	18	481	389
Pambrun	11	11	W. 3	106. Whiska Creek	3	117	87	Schoenfeld	13	13	W. 3	137. Swift Current	8	98	(1)
Parkebeg	17	2	W. 3	163. Wheat- lands	7	80	(1)	Scotsguard	9	16	W. 3	108. Bone Creek	4	71	80
Parkerview	27	9	W. 2	245. Garry	9	59	56	Scout Lake	5	30	W. 2	42. Willow Bunch	3	96	106
Parry	10	21	W. 2	99. Caledonia	2	76	77	Simle	11	16	W. 3	108. Bone Creek	4	136	170
Pascal	52	8	W. 3	494. Camwood	16	64	60	Skinnersville . . .	49	28	W. 3	472. Wilton	17	185	(1)
Pathlow	43	20	W. 2	429. Flett's Springs	15	108	128	Smuts	40	1	W. 3	372. Grant	15	97	56
Fearless	62	22	W. 3	989. L.I.D. - D.A.L.	18	61	32	Snowden	52	19	W. 2	488. Torch River	15	79	86
Peesane	45	12	W. 2	426. Bjork- dale	14	65(3)	156	Somme	41	7	W. 2	395. Porcu- pine	14	144	155
Pelican Narrows	71	7	W. 2	Unorg. - Non org.	18	108	75	Somringdale . . .	39	12	W. 3	376. Eagle Creek	12	129	145
Pemmican Portage	-	-	-	Unorg. - Non org.	18	271	183	South Makwa . . .	58	20	W. 3	983. L.I.D. - D.A.L.	17	173	156
Perigord	39	11	W. 2	366. Kel- vington	14	71	45	Springfield	14	13	W. 3	137. Swift Current	8	58	(1)
Peterson	37	26	W. 2	371. Bayne	15	63	62	Squaw Rapids Project	54	10	W. 2	486. Moose Range	14	1,024	(1)
Pierceland	62	26	W. 3	989. L.I.D. - D.A.L.	18	367	329	Stalwart	26	25	W. 2	251. Big Arm	11	53	66

Population of unincorporated places of 50 persons and over, Saskatchewan, 1961 and 1956 - Concluded

Population des endroits non incorporés de 50 habitants et plus, Saskatchewan, 1961 et 1956 - fin

Name — Nom	T. R. M.W.			Municipality — Municipalité	Census Division — Division de recen- sement	Population		Name — Nom	T. R. M.W.			Municipality — Municipalité	Census Division — Division de recen- sement	Population	
	C.	R.	M.O.			1961	1956		C.	R.	M.O.			1961	1956
Steelman	4	5	W. 2	34. Brown- ing	1	73	56	Uranium City . .	-	-	-	Uranium City and Dis- trict	18	1,665	1,794
Stony Rapids . . .	-	-	-	Unorg. - Non org.	18	107	235	Usherville . . .	38	5	W. 2	334. Freece- ville	14	60	78
Struan	39	12	W. 3	376. Eagle Creek	12	64	79	Vern	30	24	W. 2	280. Wrexford	11	56	65
Sturgeon Landing	61	30	W. 1	Unorg. - Non org.	18	104	30	Verwood	6	27	W. 2	71. Excel	3	84	85
Sybouts	1	19	W. 2	9. Sur- prise Valley	2	89	74	Victoire	52	8	W. 3	494. Camwood	16	77	94
Sylvania	43	14	W. 2	427. Tisdale	14	116	120	Warman	38	4	W. 3	374. Warman	15	659	455
Tadmire	33	4	W. 2	304. Buchan- an	9	85	91	Wartime	26	16	W. 3	258. Fair- view	8	96	111
Talmadge	9	13	W. 2	67. Weyburn	2	63	63	Waterloo Lake . .	-	-	-	Uranium City and Dis- trict	18	93	(1)
Taylorton	2	6	W. 2	4. Coal- fields	1	302	230	White Bear	22	16	W. 3	228. Laca- dena	8	139	159
Trosachs	8	17	W. 2	68. Broken- shell	2	89	88	White City	17	18	W. 2	158. Eden- wold	6	91	(1)
Tuffnell	30	10	W. 2	276. Foam Lake	10	88	89	Willmar	6	4	W. 2	34. Brown- ing	1	51	72
Tway	43	24	W. 2	430. Inver- gordon	15	97	116	Winter	42	25	W. 3	411. Senlac	13	65	58
Tweedamuir	53	27	W. 2	959. L.I.D. - D.A.L.	15	57	(1)	Wollaston Lake . .	-	-	-	Unorg. - Non org.	18	238	43
Tyner	23	18	W. 3	228. Laca- dena	8	72	65	Woodlawn Park . .	2	8	W. 2	5. Estevan	1	102	82
Tyvan	12	13	W. 2	97. Well- ington	2	84	128	Wymark	13	13	W. 3	137. Swift Current	8	257	269
								Yarbo	20	33	W. 1	181. Langen- bury	5	59	17
								Yorkton (Air- port)	26	4	W. 2	244. Orkney	9	68	(1)

Population of unincorporated places of 50 persons and over, Alberta, 1961 and 1956
 Population des endroits non incorporés de 50 habitants et plus, Alberta, 1961 et 1956

Name Nom	T. C.	R. R.	M.W. M.O.	Municipality Municipalité	Census Division Division de recensement	Population		Name Nom	T. C.	R. R.	M.W. M.O.	Municipality Municipalité	Census Division Division de recensement	Population	
						1961	1956							1961	1956
Acadia Valley	25	2	W. 4	34. Acadia	4	239	249	Brownvale	82	25	W. 5	135. Peace	15	237	177
Aerial	28	19	W. 4	42. I.D. - D.A.	5	189	200	Bruce	48	14	W. 4	73. Beaver	10	171	159
Alder Flats	45	7	W. 5	Wetaskiwin Co. No. 10	11	121	369	Brûlé	50	27	W. 5	96. I.D. - D.A.	14	93	91
Aldersyde	20	28	W. 4	31. Foot- hills	6	78	42	Buck Creek	47	7	W. 5	75. Leduc	11	100	226
Altario	34	2	W. 4	Special Area No. 3	4	72	52	Buck Lake	46	6	W. 5	Wetaskiwin Co. No. 10	11	213	307
Ansac	86	7	W. 4	143. I.D. - D.A.	12	154	84	Buffalo Head Prairie	104	14	W. 5	147. I.D. - D.A.	15	212(2)	(1)
Ardmore	62	4	W. 4	87. Bonny- ville	12	172	207	Buford	49	27	W. 4	75. Leduc	11	51(3)	39
Ardrossan	53	22	W. 4	83. Strath- cona	11	84	46	Burnis	7	3	W. 5	9. Pincher Creek	3	67	77
Ashmont	59	11	W. 4	86. St. Paul	12	152	187	Busby	57	27	W. 4	92. West- lock	13	85	89
Atikameg	80	11	W. 5	129. I.D. - D.A.	15	135	132	Bushton (See - voir East Coleman)							
Atmore	67	17	W. 4	Athabasca Co. No. 12	13	56	51	Byemoor	35	16	W. 4	Stettler Co. No. 6	7	129	106
Bailey Acreage	52	22	W. 4	83. Strath- cona	11	299	196	Cadogan	39	4	W. 4	52. Provost	7	109	97
Banff	25	12	W. 5	Banff National Park - Parc National	9	3,429	2,518	Cadomin	47	23	W. 5	79. I.D. - D.A.	14	106	109
Bank View	29	20	W. 4	42. I.D. - D.A.	5	327	538	Calahoo	54	27	W. 4	Sturgeon Co. No. 15	11	127	111
Barnwell	9	17	W. 4	14. Taber	2	190	169	Cambria	28	19	W. 4	42. I.D. - D.A.	5	80	130
Beaumont	50	24	W. 4	75. Leduc	11	194	121	Canmore	24	10	W. 5	946. I.D. - D.A.	9	1,736	1,379
Beauvallon	54	10	W. 4	81. Eagle	10	71	96	Canyon Creek	73	8	W. 5	124. I.D. - D.A.	15	267	255
Beaser	2	27	W. 4	6. Carda- ston	3	55	39	Carbondale	55	24	W. 4	Sturgeon Co. No. 15	11	52	43
Bellis	59	15	W. 4	Snaky Lake Co. No. 13	12	98	118	Carcajou	101	19	W. 5	145. I.D. - D.A.	15	54	23
Benalto	38	2	W. 5	55. Red Deer	8	147	127	Cardiff	55	25	W. 4	Sturgeon Co. No. 15	11	67	71
Bentler Sub- division	60	26	W. 4	92. West- lock	13	123	(1)	Carseland	22	26	W. 4	Wheatland Co. No. 16	5	117	133
Bezanson	72	3	W. 6	Grande Prairie Co. No. 1	15	68	73	Cecilia Park	51	25	W. 5	95. I.D. - D.A.	14	109	(1)
Big Prairie	30	5	W. 5	Mountain View Co. No. 4	6	89	(1)	Central Park	46	6	W. 4	61. Wain- wright	7	209	222
Birdsall	22	2	W. 4	Special Area No. 2	4	72	55	Chard	79	6	W. 4	121. I.D. - D.A.	12	92	12
Blackfoot	50	2	W. 4	71. Vermil- ion River	10	91	88	Cherhill	56	5	W. 5	93. Lac Ste. Anne	13	72	84
Blue Ridge	59	10	W. 5	109. I.D. - D.A.	14	233	195	Chisholm Mills	68	2	W. 5	107. I.D. - D.A.	13	197	225
Bluesky	82	2	W. 6	136. Fair- view	15	108	105	Clairmont	72	6	W. 6	Grande Prairie Co. No. 1	15	292	164
Bluffton	43	2	W. 5	Ponoka Co. No. 3	8	115	110	Clandonald	53	5	W. 4	71. Vermil- ion River	10	211	238
Bon Accord	56	23	W. 4	Sturgeon Co. No. 15	11	175	141	Clover Bar	53	23	W. 4	83. Strath- cona	11	169	128
Boychuck (See - voir River- bottom Area)								Coalhurst	9	22	W. 4	25. Leth- bridge	2	190	207
Bragg Creek	23	5	W. 5	31. Foot- hills	6	77	35	Colinton	65	22	W. 4	Athabasca Co. No. 12	13	114	145
Brant	18	26	W. 4	Vulcan Co. No. 2	5	76	58	College Heights	40	26	W. 4	Lacombe Co. No. 14	8	261	181
Broder Canning Co. Farm	10	20	W. 4	25. Leth- bridge	2	50	(1)	Compeer	33	1	W. 4	Special Area No. 3	4	58	73
								Condor	39	4	W. 5	65. I.D. - D.A.	8	99	72

(1) Not shown separately. - Non indiqué séparément.
 (2) Includes rural population. - Population rurale comprise.
 (3) Partly reported. - Rapporté en partie.
 (4) Includes other hamlets. - Comprend d'autres hameaux.

Note: I.D. - Improvement District - D.A. - District d'amélioration.
 T. - Township. - C. - Canton.
 R. - Range. - Rang.
 M.W. - West of Meridian. - M.O. - Ouest du méridien.

Population of unincorporated places of 50 persons and over, Alberta, 1961 and 1956 - Continued

Population des endroits non incorporés de 50 habitants et plus, Alberta, 1961 et 1956 - suite

Name Nom	T. R. M.W. C. R. M.O.			Municipality Municipalité	Census Division Division de recen- sement	Population		Name Nom	T. R. M.W. C. R. M.O.			Municipality Municipalité	Census Division Division de recen- sement	Population	
	1961	1956	1961			1956	1961		1956						
Jarvie	63	27	W. 4	92. West- lock	13	147	148	Marie-Seine . .	82	22	W. 5	131. I.D. - D.A.	15	124	129
Jasper	45	1	W. 6	Jasper National Park - Parc National	9	2,360	2,105	Marlboro . . .	53	19	W. 5	95. I.D. - D.A.	14	289	301
Jean Côté . .	80	22	W. 5	130. Smoky River	15	64	(1)	McLaughlin . .	46	2	W. 4	71. Vermil- ion River	10	52	73
Johnson Addition . .	9	17	W. 4	14. Taber	2	101	82	Meander River	-	-	-	149. I.D. - D.A.	15	244	69
Josephburg . .	54	21	W. 4	83. Strath- cona	11	107	68	Meeting Creek	43	19	W. 4	63. Camrose	10	71	105
Kananaskie . .	24	8	W. 5	946. I.D. - D.A.	9	67	84	Metiakow . . .	40	5	W. 4	52. Provost	7	99	98
Kathleen . . .	76	19	W. 5	130. Smoky River	15	72	134	Michichi . . .	30	18	W. 4	47. Star- land	5	52	62
Kealeyville . .	57	8	W. 5	93. Lac Ste. Anne	13	115	131	Midlandvale . .	29	20	W. 4	42. I.D. - D.A.	5	449	538
Keg River . . .	101	24	W. 5	146. I.D. - D.A.	15	279	259	Midnapore . . .	22	1	W. 5	31. Foot- hills	6	399	256
Kingman . . .	49	19	W. 4	63. Camrose	10	108	117	Millarville . .	53	17	W. 5	95. I.D. - D.A.	14	54(4)	(1)
Kinsella . . .	46	11	W. 4	73. Beaver	10	91	103	Monarch	10	23	W. 4	25. Leth- bridge	2	109	111
La Crête . . .	106	15	W. 5	147. I.D. - D.A.	15	277	(1)	Monitor	35	4	W. 4	Special Area No. 3	4	86	72
Lac Ste. Anne	54	3	W. 5	93. Lac Ste. Anne	13	57(4)	86	Morecambe . . .	54	10	W. 4	81. Eagle	10	53	45
Lafond	57	10	W. 4	86. St. Paul	12	54	20	Morningside . .	41	26	W. 4	Lacombe Co. No. 14	8	72	48
La Glace . . .	74	8	W. 6	Grande Prairie Co. No. 1	15	95	119	Hotels	32	23	W. 4	48. Knee- hill	5	74	(1)
Lake Louise . .	28	16	W. 5	Banff National Park - Parc National	9	178	56	Mountain View	2	27	W. 4	6. Card- ston	3	84	111
Lakeview . . .	47	28	W. 4	Wetaskiwin Co. No. 10	11	108	85	Mulhurst	47	28	W. 4	Wetaskiwin Co. No. 10	11	152	140
Lamoureux . .	54	23	W. 4	Sturgeon Co. No. 15	11	62	(1)	Muskeg River . .	57	5	W. 6	110. I.D. - D.A.	15	75	(1)
Langdon . . .	23	27	W. 4	44. Rocky View	6	98	81	Mustus Lake . .	105	15	W. 5	147. I.D. - D.A.	15	150(2)	(1)
Leavitt	2	26	W. 4	6. Card- ston	3	97	78	Nacmine	29	20	W. 4	42. I.D. - D.A.	5	285	371
Leslieville . .	39	5	W. 5	65. I.D. - D.A.	8	178	152	Neerlandia . . .	61	3	W. 5	Barrhead Co. No. 11	13	71	66
Lindale Subdivision .	53	22	W. 4	83. Strath- cona	11	84	(1)	Nemiskam	6	10	W. 4	Forty Mile Co. No. 8	1	54	46
Lindberg . . .	56	5	W. 4	86. St. Paul	12	85	74	Newbrook	62	20	W. 4	Thorhild Co. No. 7	13	202	191
Linden	30	25	W. 4	48. Knee- hill	5	194	119	Newcastle . . .	29	20	W. 4	42. I.D. - D.A.	5	949	1,132
Little Buffalo Lake	86	14	W. 5	131. I.D. - D.A.	15	72	48	New Dayton . . .	5	18	W. 4	Warner Co. No. 5	2	102	94
Longview . . .	18	2	W. 5	31. Foot- hills	6	246	247	Nisku	50	25	W. 4	75. Luduc	11	58	68
Loon Lake . . .	87	10	W. 5	129. I.D. - D.A.	15	102	75	Noral	65	16	W. 4	102. I.D. - D.A.	12	81	9
Lousana	36	23	W. 4	55. Red Deer	8	74	94	North Drum- heller	29	20	W. 4	42. I.D. - D.A.	5	429	344
Lundbreck . . .	7	2	W. 5	9. Pincher Creek	3	112	94	North Star . . .	90	23	W. 5	138. I.D. - D.A.	15	87	109
Madden	28	2	W. 5	44. Rocky View	6	71	37	Notikewin . . .	92	23	W. 5	138. I.D. - D.A.	15	88	69
Magnolia Bridge	53	6	W. 5	84. Stony Plain	11	61	23	Old Town	39	7	W. 5	63. Camrose 65. I.D. - D.A.	8	154	164
Mallaig	60	10	W. 4	86. St. Paul	12	205	227	Paddle Prairie	103	20	W. 5	146. I.D. - D.A.	15	339	278
Mannix	46	11	W. 5	69. I.D. - D.A.	9	369	(1)	Paradise Valley	47	2	W. 4	71. Vermil- ion River	10	182	189
Manola	59	2	W. 5	Barrhead Co. No. 11	13	59	83	Parkland	15	27	W. 4	26. Willow Creek	3	96	92
Manyberries . .	5	6	W. 4	Forty Mile Co. No. 8	1	103	70	Peers	54	14	W. 5	78. I.D. - D.A.	14	128	98
								Philipville . . .	83	21	W. 5	131. I.D. - D.A.	15	66	(1)
								Philomena . . .	71	11	W. 4	102. I.D. - D.A.	13	58	54
								Pibroch	61	26	W. 4	92. West- lock	13	118	140

Population of unincorporated places of 50 persons and over, Alberta, 1961 and 1956 - Concluded

Population des endroits non incorporés de 50 habitants et plus, Alberta, 1961 et 1956 - fin

Name Nom	T. R. M.W. C. R. M.O.	Municipality Municipalité	Census Division Division de recen- sement	Population		Name Nom	T. R. M.W. C. R. M.O.	Municipality Municipalité	Census Division Division de recen- sement	Population	
				1961	1956					1961	1956
Wayne	28 19 W. 4	42. I.D. - D.A.	5	116	255	Wimborne . .	33 26 W. 4	48. Kneehill	5	80	65
Western Monarch	27 18 W. 4	42. I.D. - D.A.	5	153	189	Windfall . .	60 15 W. 5	109. I.D. - D.A.	14	101	(1)
West Peace River	83 22 W. 5	135. Peace	15	60	147	Winfield . .	46 3 W. 5	Wetaskiwin Co. No. 10	11	238	355
Westward Ho . .	32 4 W. 5	Mountain View Co. No. 17	6	51(3)	368	Winterburn .	52 25 W. 4	84. Stony Plain	11	176	102
Whitecourt Subdivision . .	59 12 W. 5	109. I.D. - D.A.	14	470	(1)	Woking	76 5 W. 6	134. I.D. - D.A.	15	157	113
Whitecroft . .	52 23 W. 4	83. Strath- cona	11	192	(1)	Worsley	86 8 W. 6	139. I.D. - D.A.	15	58	(1)
Whitelaw . . .	82 1 W. 6	136. Fair- view	15	264	212	Wrentham . . .	6 17 W. 4	Warner Co. No. 5	2	111	74
Wilson Prairie	105 14 W. 5	147. I.D. - D.A.	15	75	(1)						

Population of unincorporated places of 50 persons and over, British Columbia, 1961 and 1956

Population des endroits non incorporés de 50 habitants et plus, Colombie-Britannique, 1961 et 1956

Name — Nom	Census Subdivision de recensement	Census Division de recensement	Population		Name — Nom	Census Subdivision de recensement	Census Division de recensement	Population	
			1961	1956				1961	1956
Abbott Heights	C	8	155	(1)	Brackendale	B	4	292 ⁽²⁾	140
Adams Lake	B	6	195	149	Bradian	F	6	243	223
Agassiz	E	4	478 ⁽³⁾	(1)	Bradner	E	4	76 ⁽²⁾	19
Ainsworth	C	2	81	123	Bralorne	F	6	670	613
Albion	E	4	315	378	Brauns Island	D	9	72	(1)
Albreds	A	6	52	50	Briar Ridge	D	10	52	(1)
Alcan Trailer Court	C	10	76	(1)	Bridesville	C	3	112	82
Aldergrove	E	4	520	357	Brilliant	B	2	590	607
Alexandria	D	8	205	132	Brisco	A	12	52	165
Alexis Creek	C	8	134	60	Britannia Beach	B	4	775	771
Aleza Lake	B	8	265	220	Brookmere	B	3	100	109
Allenby	B	3	85 ⁽³⁾	293	Brookwood	E	4	142	(1)
Allens Addition	C	2	69	(1)	Brouse	B	2	150	277
Anaconda	C	3	94	81	Buckley Bay	C	5	86	87
Anmore	D	4	229	160	Buffalo Creek	E	6	141	143
Appledale	C	2	125	186	Burton	B	2	283	201
Argenta	C	2	57	53	Bute Inlet	C	7	72	64
Arnold	E	4	283	239					
Arrow Creek	C	2	107	113					
Arrowhead	B	2	117	(1)	Gache Creek L.D. - D.L.	C	6	344	213
Arrow Park	B	2	221	157	Cameron Heights	D	5	72	55
Arrowsmith Heights	D	5	57	(1)	Canal Flats	A	1	423	356
Ashton Creek	A	3	134	45	Canim Lake	E	6	106	186
Aspen Grove	C	6	64	64	Canoe	B	6	504	539
Athalmer	A	1	304	(1)	Canyon	C	2	151	(1)
Atlin	A	9	150	237	Carlin	B	6	91	(1)
Australian	D	8	133	(1)	Carml	C	3	84	85
Avola	A	6	138	132	Casino	B	2	55	76
					Cassiar	B	9	623	432
Balfour	C	2	229	196	Cawston	B	3	654	597
Balmoral	B	6	116	(1)	Caycuse	B	5	369	(1)
Bamberton	D	5	76	107	Cedarvale	E	8	79	112
Banfield	B	5	274	281	Cedar Valley	E	4	354	(1)
Barkerville	D	8	62	64	Celista	B	6	253	105
Barnhart Vale	B	6	126	110	Charlie Lake	C	10	104	180
Barnston Island	E	4	92	93	Chase	B	6	990	900
Barriere	A	6	472	390	Chase Creek	B	6	62	68
Baynes Lake	A	1	55	45	Chase Flats	B	6	92	(1)
Bear Creek	A	4	57	(1)	Chase River	C	5	603	454
Beaton	B	2	50	49	Cheam View	A	4	50	60
Beaver Creek	D	5	601 ⁽²⁾	(1)	Chehalis Crossing	E	4	76	(1)
Beaverdell	C	3	332	288	Chemainus	B	5	1,518	1,042
Beaver Falls	B	2	346	244	Cherry Creek	D	5	875 ⁽²⁾	448
Beaver Point	A	5	73 ⁽²⁾	109 ⁽²⁾	Cherryville	A	3	61	154
Beaver Valley	D	8	142	132	Chetwynd	D	10	1,020 ⁽²⁾	(1)
Bella Coola	A	7	345	239	Chief Lake	A	8	136	16
Bella Vista	A	3	303	218	Chilton	D	10	56	(1)
Belmont	E	4	61	(1)	Chinook Cove	A	6	67	35
Benson Lake	F	5	72	(1)	Chiulli Subdivision	C	10	103	(1)
Benvoulin	A	3	458 ⁽³⁾	987	Choate	A	4	72	(1)
Big Bar Creek	F	6	118	58	Christian Valley	C	3	93	(1)
Big Creek	D	6	149	65	Christina Lake	C	3	390	87
Big Eddy	A	2	358 ⁽²⁾	(1)	Cinema	D	8	115	167
Big Lake Ranch	D	8	103	160	Clayburn	E	4	50	177
Birch Island	A	6	180	110	Clearbrook	E	4	1,964	290
Birken	F	6	70	16	Clearwater	A	6	204	253
Black Creek	E	5	521 ⁽²⁾	270	Clinton	E	6	1,011	290
Black Point	C	7	88	37	Clucuz Lake	A	8	52	(1)
Black Pool	A	6	134	84	Coal Harbour	F	5	137	187
Blaeberry	A	1	59	40	Coalmont	B	3	66	(1)
Blainey	C	5	169	99	Cobble Hill	B	5	97	109
Blewett	C	2	335	301	Coldstream	A	3	78	(1)
Blind Bay	B	6	95	5	Collettville	C	6	427	157
Blubber Bay	C	5	167	243	Colleymount	F	8	61	56
Blueberry Creek	B	2	199	108	Columbia Gardens	B	2	70	85
Blue River	A	6	390	352	Columbia Heights	B	2	59	(1)
Boston Bar	A	4	629	467	Colwood	A	5	863	781
Boswell	C	2	100	(1)	Coombs	C	5	327	419
Bouchie Lake	C	8	169	62	Cottonwood	C	2	61 ⁽³⁾	164
Bowen Island	B	4	232	240	Cottdwell Subdivision	D	8	64	(1)
Bowser	C	5	187	154	Cowichan Bay	B	5	140	174
					Cowichan Station	B	5	97	163

(1) Not shown separately. - Non indiqué séparément.
 (2) Includes rural population. - Population rurale comprise.
 (3) Partly reported. - Rapporté en partie.
 (4) Includes other hamlets. - Comprend d'autres hameaux.

Note: L.D. - Local District. - D.L. - District local.

Population of unincorporated places of 50 persons and over, British Columbia, 1961 and 1956 - Continued
 Population des endroits non incorporés de 50 habitants et plus, Colombie-Britannique, 1961 et 1956 - suite

Name — Nom	Census Subdivision Subdivision de recensement	Census Division Division de recensement	Population		Name — Nom	Census Subdivision Subdivision de recensement	Census Division Division de recensement	Population	
			1961	1956				1961	1956
Craigellachie	A	2	51	42	Gabriola Island	C	5	406 ⁽⁴⁾	361
Crawford Bay	C	2	284	262	Galiano Island	A	5	359 ⁽⁴⁾	250
Creighton Valley	A	3	80	(1)	Galloway	B	1	193	199
Crescent Bay	B	2	127 ⁽⁴⁾	(1)	Gambier Island	B	4	111	148
Crescent Spur	B	8	221 ⁽⁴⁾	111	Ganges	A	5	400	485
Crescent Valley	C	2	224	185	Garden Bay	B	4	137	139
Crofton	B	5	493	390	Garley Beach	E	5	61	56
Cultus Lake	A	4	674	776	Genelle	B	2	330	264
					Gibson Creek	B	2	72	63
					Gibson Heights	B	4	276	323
Dallas	B	6	293	76	Gillies Bay	C	5	391	333
Darfield	A	6	65	65	Gilpin	C	3	71	125
Deadman Creek	C	6	69	24	Giscome	A	8	646	575
Decker Lake	F	8	235	247	Glenbank	B	2	402	(1)
Deep Bay	C	5	80	86	Glendale	D	8	798	(1)
Deerholme	B	5	146	(1)	Glen Lake	A	5	663	383
Dear Park	B	2	62	67	Glenora	B	5	218 ⁽²⁾	(1)
Departure Bay	C	5	1,235	577	Glen Valley	E	4	128	44
Daroche	A	4	125 ⁽³⁾	228	Oglin Subdivision	A	8	264	(1)
Devine	F	6	115	144	Gold Bridge	F	6	153	104
Dewdney	A	4	553	542	Good Hope Lake	B	9	95	(1)
Dodge Cove	D	9	144	119	Gordon River	B	5	58	(1)
Dog Creek	E	6	59	44	Gower Point	B	4	117	215
Donald	A	1	122	150	Grand Haven	C	10	178	(1)
Dorreen	E	8	61	37	Grandview Bench	A	3	78	(1)
Douglas Bay	C	7	68	65	Granite	C	2	230	209
Douglas Lake	C	6	166	66	Grant Brook	B	8	55	22
Dove Creek	E	5	140	293	Grantham	E	5	197 ⁽²⁾	101
Dragon	D	8	53	(1)	Granthams Landing	B	4	189	113
Dunkley	D	8	142	(1)	Gray Creek	C	2	114	115
Dunster	B	8	89	15	Great Central	D	5	178	291
					Greendale Subdivision	E	4	921	(1)
Eagle Bay	B	6	89	5	Griffith	A	1	56	(1)
Eagle Heights	B	5	150 ⁽²⁾	(1)	Grindrod	A	3	340	203
East Arrow Park	B	2	71	61	Quisachan L.D. - D.L.	A	3	171	(1)
East Blackpool	A	6	87	87					
East Kelowna	A	3	403	607	Hagensborg	A	7	413	222
East Langley	E	4	168	55	Halfmoon Bay	B	4	159	142
East Pine	D	10	98	297	Hanceville	D	6	54	14
East Princeton	B	3	122	82	Haney	E	4	2,117	1,538
East Robson	B	2	84	(1)	Happy Valley	A	5	311	332
East Sooke	A	5	132	100	Hardwicke Island	B	7	60	67
East Townsite	F	6	57	34	Harwood	C	5	54	14
Edgewater	A	1	331	431	Harris Creek	A	5	76	90
Edgewood	B	2	325	322	Harrison Mills	E	4	92	(1)
Egmont	B	4	103	178	Harrogate	A	1	57	99
Elko	C	1	117	158	Harrop	C	2	110	154 ⁽⁴⁾
Endako	F	8	109	80	Hatzic	E	4	724	900
Englewood	F	5	121	134	Hatzic Island	A	4	113	83
Enterprise	E	6	85	31	Hedley	B	3	425	519
Erickson	C	2	912	691	Heffley Creek	A	6	143	146
Erie	B	2	62	41	Hillcrest Subdivision	E	6	80	(1)
Errington	C	5	394	213	Hills Siding	C	2	76	99
Exeter	E	6	237	131	Hixon	D	8	308	395
Extension	C	5	171	183	Holberg	F	5	177	236
					Honeymoon Bay	B	5	518	435
Fair Harbour	F	5	84	(1)	Hongtaling Subdivi- sion	A	8	166	(1)
Falcon Park	E	5	75	(1)	Hopkins Landing	B	4	135	112
Falkland	C	6	408	343	Horetaky Heights	E	9	197	(1)
Fanny Bay	B	5	132	271	Hornby Island	C	5	119 ⁽²⁾	127 ⁽²⁾
Fauquier	B	2	114	106	Horne Lake	C	5	55	109
Ferndale	A	8	159	191	Horsefly	D	8	54	163
Ferndale	E	4	324	(1)	Hosmer	C	1	104	40
Fern Ridge	E	4	81	(1)	Hudson Hope	D	10	66	70
Finmoore	A	8	135	11	Humpback Bay	D	9	51	(1)
Forest Grove	E	6	225	335	Huntingdon	E	4	122	118
Fort Fraser	F	8	311	256					
Fort Langley	E	4	962	501	Ioco	D	4	294	335
Fort Nelson	A	10	1,607	615	Irvines Landing	B	4	83	130
Fort Steele	B	1	125	105	Isabella Point	A	5	50 ⁽²⁾	34
Fountain	F	6	66	27	Island Cache	A	8	617	583
Francis Peninsula	B	4	296	244	Isle Pierre	A	8	63	35
François Lake	F	8	88	74					
Franklin River	D	5	313	(1)	Jaffray	B	1	282	158
Fraser Flats	A	8	72	(1)	James Island	A	5	163	162
Fraser Lake	F	8	149	196	Jardine Station	E	4	75	43
Fulford Harbour	A	5	100	108					
Fyfe Lake	A	8	87	106					

Population of unincorporated places of 50 persons and over, British Columbia, 1961 and 1956 - Continued
 Population des endroits non incorporés de 50 habitants et plus, Colombie-Britannique, 1961 et 1956 - suite

Name — Nom	Census Subdivision Subdivision de recensement	Census Division Division de recensement	Population		Name — Nom	Census Subdivision Subdivision de recensement	Census Division Division de recensement	Population	
			1961	1956				1961	1956
Jersey Townsite	B	2	287	335	Meadow Lake	E	6	85	(1)
Jeune Landing	F	5	127	110	Meldrum Creek	C	8	50	43
Juskatla	F	9	214	218	Merton Hill	B	6	72	(1)
					Merville	E	5	326(2)	381
Kaleden	B	3	350	299	Mesachie Lake	B	5	338	445
Kawkawa Lake	A	4	133	(1)	Metochosin	A	5	370	493
Kelly Creek	C	7	135	94	Michel	C	1	417	524
Kelly Lake	D	10	177	(1)	Middletown	C	1	174	262
Keloka Orchards	A	3	51	(1)	Midway	C	3	391	352
Kelsey Bay	E	5	307	357	Mill Bay	B	5	268	302
Komano	E	9	255	577	Millstream	A	5	178(2)	(1)
Kerry Lake	A	8	80	(1)	Milner	E	4	324(2)	173
Kersley	D	8	182	4	Miracle Beach	E	5	52	56
Kettle Valley	E	3	128	62	Mirror Lake	C	2	67	55
Kilgard	C	4	106	(1)	Mission Flats	C	6	153	172
Kingsgate	B	1	71	87	Moberly Lake	D	10	150	78
Kitchener	C	2	75	73	Monte Creek	B	6	53	67
Kitwanga	E	8	167	186	Monte Lake	B	6	278	282
Kleindale	B	4	129	114	Moose Heights	D	8	164	71
Kokanee	C	2	62	18	Moresby	F	9	139	(1)
Koksilah	E	5	382	205	Mount Cartier	A	2	95	105
Kootenay Bay	C	2	106	73	Mount Currie	F	6	105	78
Kootenay National Park	B	1	55	(1)	Mount Woodside	E	4	73	(1)
Krestova	C	2	394	(1)	Moyle	B	1	137	112
Kye Bay	E	5	66	67	Muncho Lake	A	10	76	(1)
Kyuquot	F	5	184	146	Murphy Subdivision	E	5	67	(1)
					Murrayville	E	4	431	336
					Myrtle Point	C	7	98	102
Lac la Hache	E	6	775	285					
Laidlaw	A	4	78	186(2)	Nakusp	B	2	992	1,029
Lake Errock	A	4	75	96	Namu	A	7	159	168
Lakeview Crescent	C	2	84	(1)	Nanoose Bay	C	5	56(3)	236
Lang Bay	C	7	215	217	Naramata	A	3	346	11
Langdale Subdivision	B	4	53	(1)	Naver Creek	D	8	75	(1)
Langford	A	5	1,024(3)	884	Nazko	C	8	61	4
Lantzville	C	5	135	234(2)	Needles	B	2	130	152
Lasqueti Island	C	5	115	223	Nelson Island	B	4	71	137
Lavington	A	3	131	(1)	Newlands	B	8	51	(1)
Leechtown	A	5	50	38	Nicola	C	6	159	120(4)
Lee Creek	B	6	64	44	Nicomens Island	A	4	385	447(4)
Likely	D	8	262	116	Nitinat	B	5	175	(1)
Lions Bay	B	4	51	2	North Bend	A	4	340	351
Lister	C	2	163(3)	358	North Campbell River	E	5	237	(1)
Little Fort	A	6	186	191	North Chemainus	B	5	416	390
Little River	E	5	60	52	Northfield	C	5	610	576
Little Scotland	A	2	225	202	North Fork	A	3	72(2)	33
Lone Butte	E	6	163	150	North Lakeside				
Long Beach	C	2	115	86	(Williams Lake)	D	8	333	(1)
Loon Lake	E	6	84(3)	150	North Nechaco	A	8	112	158
Louis Creek	A	6	274(3)	413	North Pacific	D	9	68	78
Lund	C	7	198	152	North Pender Island	A	5	310	298
Luxton	A	5	246	120	Notch Hill	B	6	104	105
					Nukko Lake	A	8	76	(1)
Mabel Lake	A	3	123	64					
Macalister	D	8	175	78	Oasis	B	2	192	159
Maderia Park	B	4	244	185	Ocean Falls	A	7	3,056	2,832
Magna Bay	B	6	92	49	Okanagan Centre	A	3	265	230
Mahatta River	F	5	162	119	Okanagan Falls	B	3	353	254
Makinson	B	2	55	41	Okanagan Landing	A	3	535	326(2)
Malahat	B	5	84	44	Okanagan Mission	A	3	103	805(2)
Malakwa	A	2	336	294	Olalla	B	3	89	90
Mannix Beach	F	5	56	(1)	Old Fort Nelson	A	10	147	128
Mannix Mine	F	5	96	(1)	Oyama	A	3	197(3)	587
Mansons Landing	E	5	53	67					
Maple Bay	B	5	421	181	Paldi	B	5	162	95
Mara	A	3	232	(1)	Palling	F	8	139	65
Marguerite	D	8	83	268(2)	Paradise Valley	C	7	91	103
Marguerite South	D	8	57	(1)	Parkdale	A	3	68	(1)
Martin Valley (Located in - situé dans Ocean Falls)					Parson	A	1	252	235
Mathews Subdivision	C	10	659	(1)	Pass Creek	B	2	221	164
Matsqui	E	4	275	200	Passmore	C	2	160	139
Mayne	A	5	139	161	Paterson	B	2	70	36
Mayook	B	1	71	(1)	Pavilion	F	6	93	59
McLeod Lake	A	8	123	41	Peeble Beach	C	7	125	50
McLure	A	6	69	71	Pemberton Meadows	F	6	265	230
Meadowbrook	B	1	193	237	Pemberton Range	B	6	61	71
					Pendleton Bay	G	8	242	228

Population of unincorporated places of 50 persons and over, British Columbia, 1961 and 1956 - Continued

Population des endroits non incorporés de 50 habitants et plus, Colombie-Britannique, 1961 et 1956 - suite

Name Nom	Census Subdivision Subdivision de recensement	Census Division Division de recensement	Population		Name Nom	Census Subdivision Subdivision de recensement	Census Division Division de recensement	Population	
			1961	1956				1961	1956
Penny	B	8	151	251	Shawnigan Lake	B	5	438	221
Perry Siding	C	2	95	128	Shearwater	A	7	51	65
Phair Subdivision	F	6	142	(1)	Shelley	A	8	148	170
Picton Point	B	7	60	(1)	Shelter Point	E	(1)	92(2)	(1)
Pine Tree Place	C	7	57	(1)	Shirley	A	5	87(2)	59(2)
Pineview	A	8	480	25	Shoreacres	C	2	80	133
Pioneer Mine	F	6	226	114	Shutty Beach	C	2	89	90
Pitt Palder	A	4	100	65	Sidley	B	3	53	(1)
Poplar Point	A	3	108	68	Sidmouth	A	2	106	130
Port Albion	D	5	65	76	Silver Creek Subdivi- sion	A	4	85	(1)
Port Alice	S	5	1,065	1,073	Silverdale	E	4	280	298
Port Edward	D	9	887	786	Skookumchuck	B	1	74	48
Port Hammond	E	4	1,267	84	Slaterville	B	1	1,012	731
Port Hardy	F	5	606	323	Slocan Park	C	2	278	243
Port Hardy (Airport)	F	5	119	145	Soames Point	B	4	85	24
Port McNeill	F	5	365	267	Soda Creek	D	8	113	112
Port Mellon	B	4	284	350	Sointula	F	5	682	581
Port Neville	B	7	57	63	Solsqua	A	2	148	163
Port Renfrew	A	5	279	202	Somenos	B	5	207(2)	1,440(2)
Powers Addition	C	6	563	249	Sooke	A	5	1,121	636
Prairie Valley	A	3	66	(1)	Sorrento	B	6	132	179
Procter	C	2	213	217	Southbank	F	8	149(2)	79
Promontory	E	4	86	(1)	South Broadview	B	6	94	23
Puntzi Lake	C	8	116	(1)	South Fort George	A	8	1,964	1,088
					South Lakeside (Williams Lake)	D	8	314	(1)
Qualicum Bay	G	5	88	181	South Nelson Village	C	2	939	(1)
Quathiaski Cove	E	5	76	225(2)	South Revelstoke	A	2	737	499
Quatsino	F	5	87	82	South Shalalth (See voir Shalalth)	J			
Quesnel Forks	D	8	91	(1)	South Slocan	C	2	168(3)	317
Quesnel View	C	8	435	81	South Sumas	E	4	81	33
Quilchena	C	6	101	59	Southview	C	7	120	134
					South Wellington	C	5	409	389
Radium Hot Springs	A	1	306	308	Sparwood	C	1	295	245
Radium Junction	A	1	84	(1)	Spences Bridge	C	6	239	134
Rayleigh	A	6	231	42	Sperling Station	E	4	217	83
Red Pass	B	8	70	57	Spillimacheen	A	1	119	136
Red Rock	A	8	182	89	Springhouse	E	6	81	(1)
Remac Townsite	B	2	197	156	Sproat Lake	D	5	195(2)	(1)
Remo	D	9	55	(1)	Spuzzum	A	4	74	107
Renata	B	2	131	(1)	Squam Bay	B	6	74	82
Ridgedale	E	4	332	448	Starks	C	5	103	55
Riondel	C	2	681	542	Steelhead	E	1	107	28
Riske Creek	D	6	201	261	Steelhead Haven	A	4	74	(1)
Riverdale	B	2	159	138	Stillwater	C	7	165	167
River Jordan	A	5	217	205	Stoner	A	8	163	135
Roberts Creek	B	4	353	541	Straiton	E	4	86	106
Robson	B	2	909(2)	601	Stuart Island	C	2	76	89
Rock Creek	C	3	222	228	Sugar Lake	A	3	50	75
Rolla	D	10	69(3)	98	Summers Subdivision	B	1	229	169
Rollings Lake	A	3	73	49	Summit Lake	A	8	117	144
Roseberry	C	2	52	47	Sunnyside	D	9	50	114
Rosedale	E	4	654	451	Sunshine Bay	C	2	89	(1)
Rosemont	C	2	440	419	Swanson	D	8	51	(1)
Rosswood	D	9	54	50	Syringa Creek	B	2	66	41
Royston	E	5	700	476(3)					
Ruskin	E	4	447	99	Taghum	C	2	75	192
Rutland	A	3	1,495	701	Taghum Hill	C	2	96	70
Ryder Lake	E	4	282	267	Tahsis	F	5	686	504
					Takysie Lake	F	8	53(2)	5
Sahtlam	B	5	371	206	Tansor	B	5	81	95
Salmon Valley	A	8	309	(1)	Tapen	B	6	155	9
Saltair	C	5	338(4)	79	Ta Ta Creek	B	1	59	51
Saltary Bay	C	7	64	(1)	Tatalrose	F	8	65	44
Sandspit	F	9	466	347	Tatton	E	6	100	64
Sandwick	E	5	1,029(2)	471	Teachick	A	8	59	20
Sardis	E	4	898	710	Telegraph Cove	F	5	61	38
Sarita River	D	5	100	342	Telegraph Creek	B	9	132	142
Saseenos	A	5	311	334	Terrace	D	9	4,682	(1)
Saturna Island	A	5	135	90	Testalinda	B	3	149	(1)
Savona	C	6	532	306	Tête Jaune Cache	B	3	75	34
Sayward	E	5	299	275	Texas Creek	F	6	106	106
Scotch Creek	B	6	84	42	Thatis Island	A	5	144	113
Scott Subdivision	D	8	100	(1)	Thompson Subdivision	A	8	94	(1)
Seaview Acres	C	5	184	(1)	Thrusms	C	2	68	240
Selma Park	B	4	331	350	Tintagel	F	8	83	4
Seton Portage	F	6	107	56	Toba Inlet	C	7	57	49
Shalalth	F	6	182	193					

Population of unincorporated places of 50 persons and over, British Columbia, 1961 and 1956 - Concluded

Population des endroits non incorporés de 50 habitants et plus, Colombie-Britannique, 1961 et 1956 - fin

Name — Nom	Census Subdivision Subdivision de recensement	Census Division Division de recensement	Population		Name — Nom	Census Subdivision Subdivision de recensement	Census Division Division de recensement	Population	
			1961	1956				1961	1956
Trailer Village	D	4	71	(1)	Westbridge	C	3	298	285
Trinity Creek	A	3	57	(1)	West Cumberland	E	5	444	28
Trinity Valley	A	3	92	59	Westholme	B	5	74	349 ⁽²⁾
Tulameen	B	3	112	(1)	West Robson	B	2	50	34
Tupper	D	10	67	(1)	West Sechelt	B	4	215	(1)
2 Mile Flat	D	8	247	50	Westsyde	C	6	942	443
					Westwold	B	6	327	310
Union Bay	E	5	600	439	Whaletown	E	5	72	71
Upper Fraser	B	8	172	156	Whatcom Road	E	4	61	60
Upper Kispiox	E	8	58	(1)	Whonock	E	4	1,062 ⁽²⁾	440
Upper Sumas	E	4	138	(1)	Williams Subdivision	D	8	103	(1)
Upper Townsite	B	4	193	(1)	Willoughby	E	4	268	220
Usk	E	8	73	104	Willow Point	C	2	492	(1)
					Willow River	A	8	331	375
Valemount	B	8	631 ⁽⁴⁾	382	Wilmer	A	1	244	234
Valleyview	C	6	1,605	542	Wilson Creek	B	4	333	349
Vallican	C	2	106	109	Wilson Village	D	4	67	(1)
Vananda	C	5	511	446	Windermere	A	1	391	388
Vancouver Bay	B	4	61	(1)	Winfield	A	3	444	358
Vavenby	A	6	308	195	Winlaw	C	2	392	258
Vedder Crossing	E	4	503	413	Winter Harbour	F	5	103	69
Vesuvius Bay	A	5	126	128	Wistaria	F	8	54	61
Vye	E	4	122 ⁽²⁾	94 ⁽²⁾	Wonowon	C	10	263	(1)
					Woodfibre	B	4	524	776
Walker Hook	A	5	107 ⁽²⁾	42	Woodsdale	A	3	260	268
Walnut Grove	E	4	375	(1)	Wright	E	6	135	(1)
Wardner	B	1	171	159	Wynndel	C	2	631	212 ⁽³⁾
Wasa	B	1	75	32	Yahk	B	1	243	255
Websters Corners	E	4	472	257	Yalakom	F	6	53	(1)
Wellington	C	5	599	500	Yale	A	4	297	239
Wells	D	8	740	459	Yarrow	E	4	985	1,318
Westbank	A	3	284	361	Yennadon	E	4	335	413
West Bench	A	3	636	356	Ymir	B	2	323	343
					Youbou	B	5	1,153	1,328

Population of unincorporated places of 50 persons and over, Yukon, 1961 and 1956

Population des endroits non incorporés de 50 habitants et plus, Yukon, 1961 et 1956

Name — Nom	Health District — District sanitaire	Population		Name — Nom	Health District — District sanitaire	Population	
		1961	1956			1961	1956
Aishihik	Southwest	61	58	Mile 921 (Alaska Highway) . .	Whitehorse and Southwest	155	38
Bear Creek	West Central	138	121	Mile 974 (Alaska Highway) (See - voir Champagne)			
Beaver Creek	Southwest	96	41	Mile 1016 (Alaska Highway) (See - voir Haines Junction)			
Burwash Landing	Southwest	57	45	Mile 1083 (Alaska Highway) (See - voir Destruction Bay)			
Calumet	East Central	377	366	Mile 1093 (Alaska Highway) (See - voir Burwash Landing)			
Carcross	Southeast	175	174	Mile 1202 (Alaska Highway) (See - voir Beaver Creek)			
Carmacks	Southwest	218	130				
Champagne	Southwest	56	55				
Destruction Bay	Southwest	104	101	Old Crow Village	Arctic	217	173
Dominion	West Central	76	(1)				
Elsa	East Central	395	247	Pelly Crossing	East Central	151	89
Flat Creek (Now - maintenant Elsa)				Rose River	Southeast	132	178
Haines Junction	Southwest	199	114	Sulphur	West Central	52	54
Keno Hill	East Central	156	190	Teslin	Southeast	231	254
Mile 733 (Alaska Highway) . .	Southeast	50	(1)	Upper Liard	Southeast	199	119
				Watson Lake	Southeast	597	237


(1) Not shown separately. - Non indiqué séparément.


Population of unincorporated places of 50 persons and over, Northwest Territories, 1951 and 1956
 Population des endroits non incorporés de 50 habitants et plus, Territoires du Nord-Ouest, 1951 et 1956


Name — Nom	Health District District sanitaire	District — District	Population		Name — Nom	Health District District sanitaire	District — District	Population	
			1951	1956				1951	1956
Aklavik	W32 Aklavik	Mackenzie	599	1,445	Itivia (Rankin Inlet)	E31 Chesterfield	Keewatin	121	(1)
Apex Hill	E71 Lake Harbour	Franklin	398	(1)	Kingmitokvik	E5 Pond Inlet	Franklin	65	(1)
Arctic Red River	W4 Arctic Red River	Mackenzie	87	140	Lac la Martre	W11 Fort Rae	Mackenzie	121	64
Baker Lake	E2 Baker Lake	Keewatin	386	115	Lake Harbour	E72 Lake Harbour	Franklin	90	264
Belcher Islands	E9 Fort Harrison	Keewatin	169	176	Marian Lake Village	W11 Fort Rae	Mackenzie	82	(1)
Bon Accord	E6 Pangnirtung	Franklin	66	43	Mine Settlement	E31 Chesterfield	Keewatin	464	68
Broughton Island	E6 Pangnirtung	Franklin	70	26	Nahanni Butte	W8 Fort Simpson	Mackenzie	76	30
Cambridge Bay	W1 Cambridge Bay	Franklin	531	798	Nedloa	E5 Pond Inlet	Franklin	50	(1)
Cape Dorset	E73 Lake Harbour	Franklin	161	336	Norman Wells	W6 Fort Norman	Mackenzie	297	183
Cape Elwyn	E5 Pond Inlet	Franklin	66	20	Pangnirtung	E6 Pangnirtung	Franklin	114	110
Cape Parry	W31 Aklavik	Mackenzie	214	(1)	Pelly Bay	E4 Spence Bay	Keewatin	94	111
Chesterfield Inlet	E31 Chesterfield	Keewatin	146	253	Pond Inlet	E5 Pond Inlet	Franklin	53	41
Colville Lake	W5 Fort Good Hope	Mackenzie	57	(1)	Rae	W11 Fort Rae	Mackenzie	522	698
Contwoyto Lake	W2 Coppermine	Mackenzie	53	44	Rankin Inlet (See - voir Mine Settlement & Itivia)	W2 Coppermine	Franklin	75	43
Coppermine	W2 Coppermine	Mackenzie	230	205	Read Island	W32 Aklavik	Mackenzie	77	49
Coral Harbour	E32 Chesterfield	Keewatin	117	337	Reindeer Depot	E31 Chesterfield	Franklin	116	65
Discovery Mines	W11 Fort Rae	Mackenzie	203	120	Repulse Bay	Other parts - Autres parties (Cornwallis Island)	Franklin	153	75
Eskimo Point	E1 Eskimo Point	Keewatin	168	98	Resolute Bay	W10 Fort Resolution	Mackenzie	58	130
Fort Franklin	W6 Fort Norman	Mackenzie	238	196	Rocher River (Taltson River)	W10 Fort Resolution	Mackenzie	58	130
Fort Good Hope	W5 Fort Good Hope	Mackenzie	292	308	Sachs Harbour	W31 Aklavik	Franklin	76	9
Fort Liard	W8 Fort Simpson	Mackenzie	154	170	Shoti Lake Camp	W11 Fort Rae	Mackenzie	52	(1)
Fort McPherson	W4 Arctic Red River	Mackenzie	509	129	Snowdrift	W12 Reliance	Mackenzie	140	111
Fort Norman	W6 Fort Norman	Mackenzie	189	209	Southampton Island (Now - maintenant Coral Harbour)	E4 Spence Bay	Keewatin	124	77
Fort Providence	W93 Fort Providence	Mackenzie	402	353	Spence Bay	E4 Spence Bay	Keewatin	124	77
Fort Resolution	W10 Fort Resolution	Mackenzie	485	586	Trout Rock	W132 Yellowknife	Mackenzie	107	(1)
Fort Simpson	W8 Fort Simpson	Mackenzie	563	495	Tuktoyatuk	W31 Aklavik	Mackenzie	409	255
Fort Smith	W14 Fort Smith	Mackenzie	1,591	1,164	Whale Cove	E1 Eskimo Point	Keewatin	125	(1)
Foxe Main	E5 Pond Inlet	Franklin	58	(1)	Wrigley	W8 Fort Simpson	Mackenzie	128	109
Frobisher Bay	E71 Lake Harbour	Franklin	512	351	Yellowknife	W132 Yellowknife	Mackenzie	3,141	3,100
Gjoa Haven	E4 Spence Bay	Franklin	98	24					
Grise Fiord	Other parts - Autres parties (Ellesmere Island)	Franklin	70	(1)					
Hay River	W92 Fort Providence	Mackenzie	1,338	942					
Holman Island	W2 Coppermine	Franklin	98	42					
Igloolik	E5 Pond Inlet	Franklin	133	127					
Ikhluik (Frobisher Bay)	E71 Lake Harbour	Keewatin	516	(1)					
Indian Town	W14 Fort Smith	Mackenzie	90	(1)					
Indian Village	W132 Yellowknife	Mackenzie	87	(1)					
Inuvik L.I.D. - D.A.L.	W32 Aklavik	Mackenzie	1,248	(1)					

(1) Not shown separately. - Non indiqué séparément.

Notes: L.I.D. - Local Improvement District. - D.A.L. - District d'amélioration locale.
 M.D. - Municipal District. - D.M. - District municipal.







STATISTICS CANADA LIBRARY
BIBLIOTHEQUE STATISTIQUE CANADA



1010459355