



© Photo by Tim Peate

# OCCUPIED PALESTINIAN TERRITORY HUMANITARIAN ATLAS



Scan it!  
with QR reader App



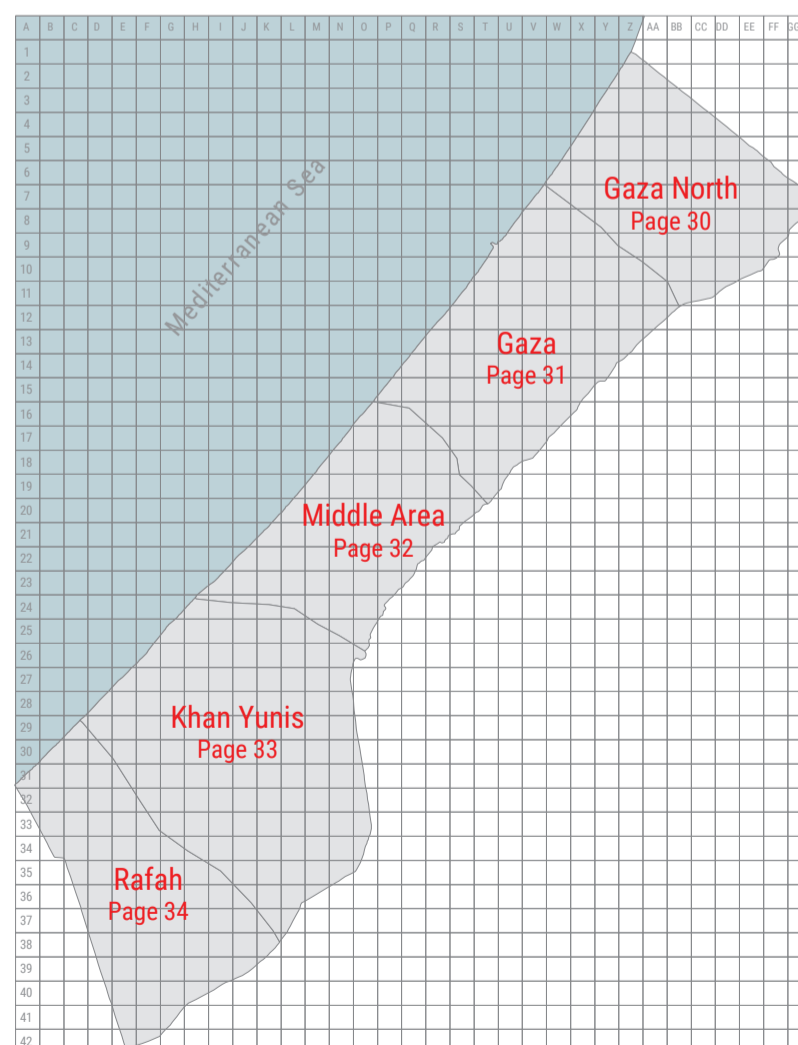
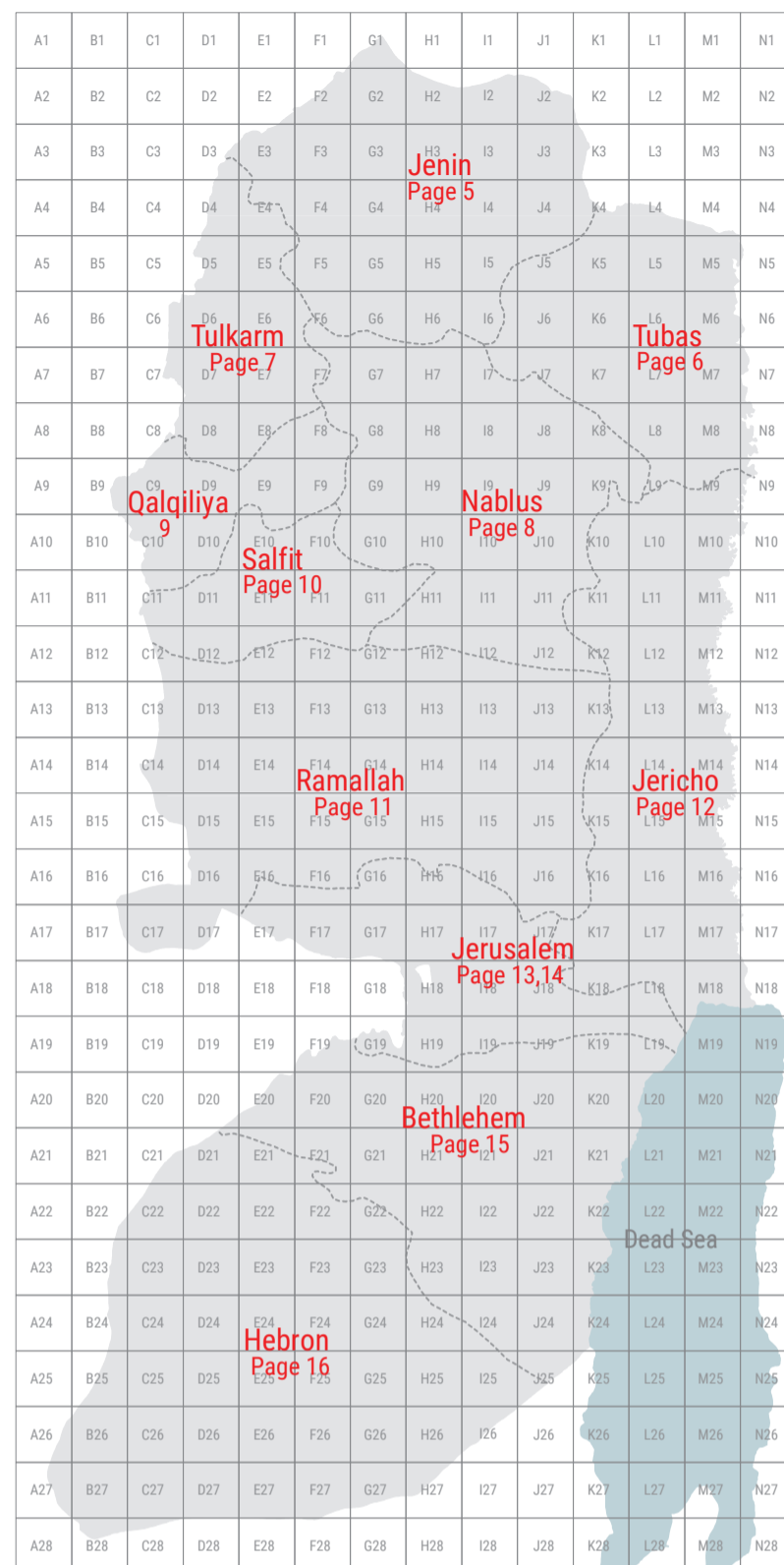
# TABLE OF CONTENTS

	PAGE	POPULATION*
<b>OPT OVERVIEW</b>	<b>1</b>	<b>4,780,978</b>
<b>AREAS WITH HIGHEST HUMANITARIAN VULNERABILITY</b>	<b>2</b>	
<b>WEST BANK</b>	<b>4</b>	<b>2,881,687</b>
JENIN	5	314,866
TUBAS	6	60,927
TULKARM	7	186,760
NABLUS	8	388,321
QALQILIYA	9	112,400
SALFIT	10	75,444
RAMALLAH	11	328,861
JERICHO	12	50,002
JERUSALEM	13	435,483
EAST JERUSALEM	14	281,163
BETHLEHEM	15	217,400
HEBRON	16	711,223
<b>WEST BANK THEMATIC MAPS</b>		
COMMUNITIES AND RESIDENTS IN AREA C	18	
SETTLER-RELATED VIOLENCE	19	
PALESTINIAN SCHOOLS WITH PENDING DEMOLITION ORDERS	20	
WEST BANK DEMOLITIONS	21	
CASUALTIES : 2008 - 2018	22	
THE HUMANITARIAN IMPACT OF ISRAELI SETTLEMENTS IN HEBRON CITY	23	
UNRWA – HUMANITARIAN NEEDS AND RESPONSE – 2019	24	
EAST JERUSALEM	25	
PALESTINIAN BEDOUIN COMMUNITIES IN THE CENTRAL WEST BANK AT RISK OF FORCIBLE TRANSFER	26	
<b>GAZA STRIP</b>		
<b>GAZA NORTH</b>	<b>30</b>	<b>1,899,291</b>
GAZA	31	368,978
MIDDLE AREA	32	652,597
KHAN YUNIS	33	273,200
RAFAH	34	370,638
<b>GAZA THEMATIC MAPS</b>		
SCHOOLS AND UNIVERSITIES	36	
HOSPITALS AND CLINICS	37	
WASH FACILITIES	38	
AREAS AT RISK OF FLOODING IN GAZA	39	
REFUGEE NEEDS IN THE GAZA STRIP	40	
GAZA POWER DEFICIT	41	
ACCESS AND MOVEMENT	42	
CASUALTIES IN THE CONTEXT OF DEMONSTRATIONS AND HOSTILITIES IN GAZA	43	
<b>INDEX</b>		
COMMUNITIES IN WEST BANK	44	
COMMUNITIES IN GAZA STRIP	48	
SETTLEMENTS IN WEST BANK	49	
CHECKPOINTS AND PARTIAL CHECKPOINTS IN WEST BANK	50	
OCHA OPT ONLINE TOOLS, PLATFORMS, AND MAPPING APPLICATIONS	51	

\* Source: PCBS 2018

Between 1993 and 2000, Israel and the Palestine Liberation Organization (PLO) signed a number of agreements that called for the transfer of power from the Israeli military and its civil administration to the Palestinian Authority (PA), which was created in this context. The main agreements signed included:

- **A Declaration of Principles (1993)**, which established the framework of the negotiations;
- **The Agreement on the Gaza Strip and Jericho Area (1994)**, calling for the PA's deployment in those areas;
- **The Israeli-Palestinian Interim Agreement on the West Bank and Gaza Strip (1995)**, which divided the West Bank (with the exception of Hebron city and East Jerusalem) into three areas: A, B and C;
- **The Hebron Protocol (1997)**, which outlined the transfer of power in Hebron city, with delegation of powers to the PA in part of the city (H1) and ongoing Israeli military presence in the remainder (H2); and
- **The Wye River Memorandum (1998)**, which, among other issues, called for the transfer to PA administration of some three per cent of the West Bank as a designated "nature reserve".



Closure obstacles data was collected by OCHA field staff as of June 2018. For up-to-date closure data visit our online interactive maps at <https://www.ochaopt.org/page/interactive-map>  
 Cartography: OCHA oPt Information Management Unit  
 Map Produced: January 2019  
 Basemap data: OCHA, JRC, PA-MOPAD  
 For comments, please contact the Information Management Unit at [imu@ochaopt.org](mailto:imu@ochaopt.org) or tel. +972 (0)2 582 9962.

**DISCLAIMER:** The designations employed and the presentation of material on this Atlas do not imply the expression of any opinion whatsoever on the part of the Secretariat of the United Nations concerning the legal status of any country, territory, city or area or of its authorities, or concerning the delimitation of its frontiers or boundaries. Reproduction and/or use of this material is only permitted with express reference to "United Nations OCHA oPt" as the source.

# OCCUPIED PALESTINIAN TERRITORY

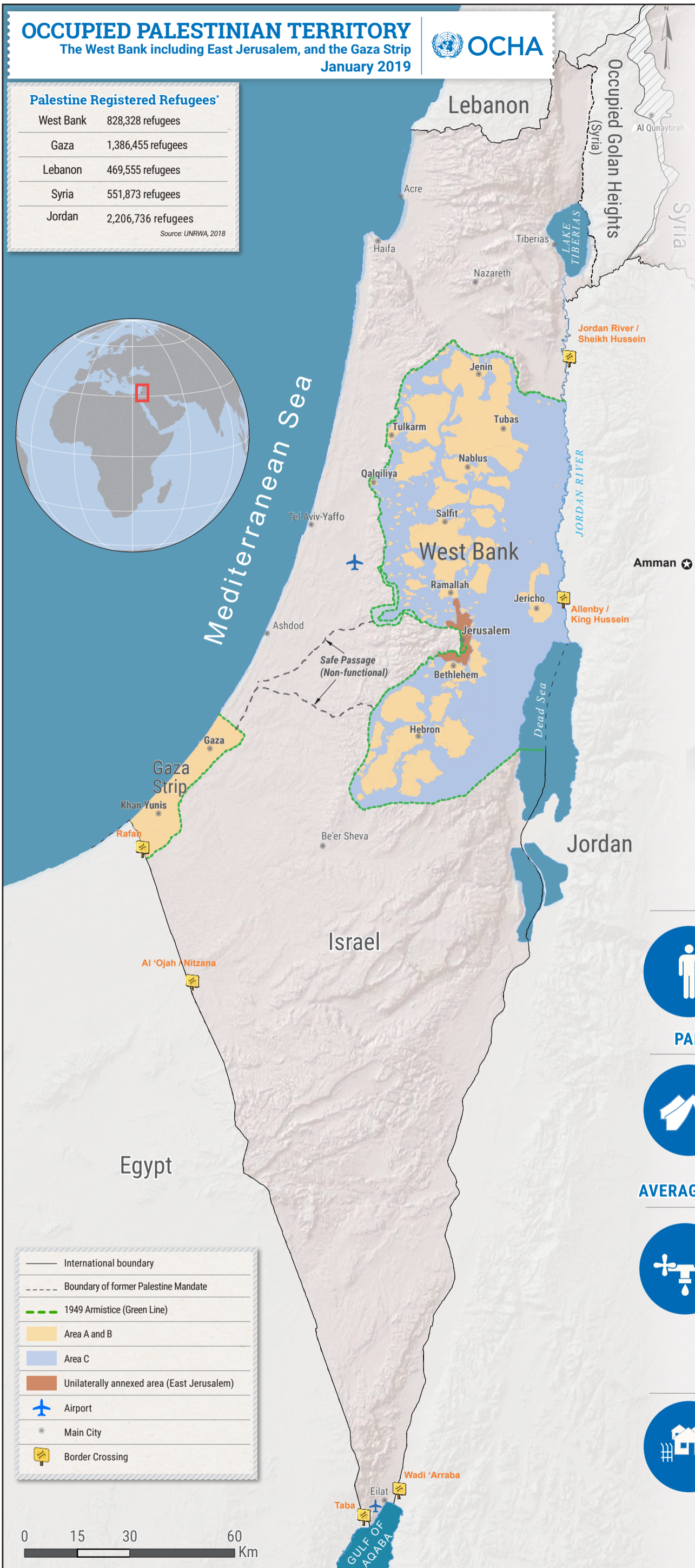
The West Bank including East Jerusalem, and the Gaza Strip  
January 2019



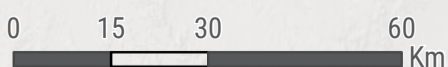
## Palestine Registered Refugees\*

West Bank	828,328 refugees
Gaza	1,386,455 refugees
Lebanon	469,555 refugees
Syria	551,873 refugees
Jordan	2,206,736 refugees

Source: UNRWA, 2018



	International boundary
	Boundary of former Palestine Mandate
	1949 Armistice (Green Line)
	Area A and B
	Area C
	Unilaterally annexed area (East Jerusalem)
	Airport
	Main City
	Border Crossing



## INTRODUCTION

The context in the oPt is a protracted protection crisis with humanitarian consequences, driven by insufficient respect for international law by all sides. Palestinians in the oPt face a range of serious protection threats in the context of Israel's prolonged occupation and periodic escalation of armed conflict, including threats to life, liberty and security, destruction or damage to homes and other property, forced displacement, restrictions on freedom of movement and on access to livelihoods, and lack of accountability and effective remedy. These threats are exacerbated by the inability of the sides to reach a political agreement. The seasonal winter flooding further exacerbates pre-existing humanitarian needs. In 2014, there was a sharp increase in the severity of humanitarian needs in the Gaza Strip as a result of the July-August conflict.

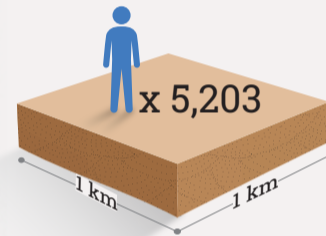
## ISSUES OF KEY CONCERN

- Threats to life, liberty and security.
- Forced displacement.
- Erosion of livelihoods and lack of economic opportunities and access to food.
- Restricted access to basic services.

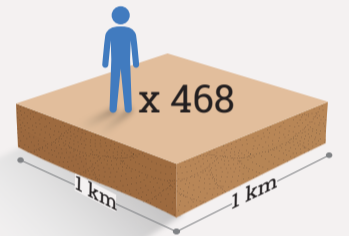
## POPULATION DENSITY

CAPITA/KM<sup>2</sup>

Gaza Strip  
Area 365 km<sup>2</sup>



West Bank  
Area 5,655 km<sup>2</sup>



## POPULATION



**4.8 million** Palestinians live in the oPt, with 2.9 million in the West Bank and 1.9 million in the Gaza Strip.  
Source: PCBS 2018

## UNEMPLOYMENT



**53.7%** unemployment rate in the Gaza Strip and **20%** in the West Bank.  
Source: PCBS Q5 2018

## PALESTINE REFUGEES



**~50%** of the oPt population are Palestine refugees and nearly 50% are below the age of 18.  
Source: UNRWA 2018

## FOOD INSECURITY\*



**68%** of the population of the Gaza Strip and **16%** of the population of the West Bank.  
\* Moderately to severely food insecure  
Source: (WFP, FAO, UNFPA, PCBS); SEFSEC 2018

## AVERAGE WATER CONSUMPTION\*



**79 litres/capita/day (l/c/d)** in the West Bank.  
**66 litres/capita/day (l/c/d)** in the Gaza strip.  
WHO standard is **100 l/c/d**.  
Source: WASH Cluster 2017

## HOUSEHOLD SIZE



**5.2 persons** is the average Palestinian household size in the oPt.  
Source: PCBS 2015

## ISRAELI SETTLEMENTS



**611,000 Israeli settlers** live in 250 settlements (including outposts) in the West Bank, including East Jerusalem, in contravention of international law.  
Source: ICBS 2016 & JIIS 2015

DISCLAIMER: The designations employed and the presentation of material on this map do not imply the expression of any opinion whatsoever on the part of the Secretariat of the United Nations concerning the legal status of any country, territory, city or area or of its authorities, or concerning the delimitation of its frontiers or boundaries. Reproduction and/or use of this material is only permitted with express reference to "United Nations OCHA oPt" as the source.

**AREA C**

Area C is the over 60 per cent of the West Bank where Israel retains near exclusive control, including over law enforcement, access and movement, and planning and construction. The restrictive planning regime applied by Israel in Area C makes it virtually impossible for Palestinians to obtain building permits, impeding the development of adequate housing, infrastructure and livelihoods.

**EAST JERUSALEM**

Around 320,000 Palestinians and 212,000 Israeli settlers currently reside in East Jerusalem, which was annexed to Israel in contravention of international law. Many Palestinians in East Jerusalem are at risk of forcible displacement from demolitions, settler evictions and revocation of residency. Israeli measures, including the Barrier and the permit regime, have increasingly cut off East Jerusalem from the rest of the oPt.

**AREAS BEHIND THE BARRIER**

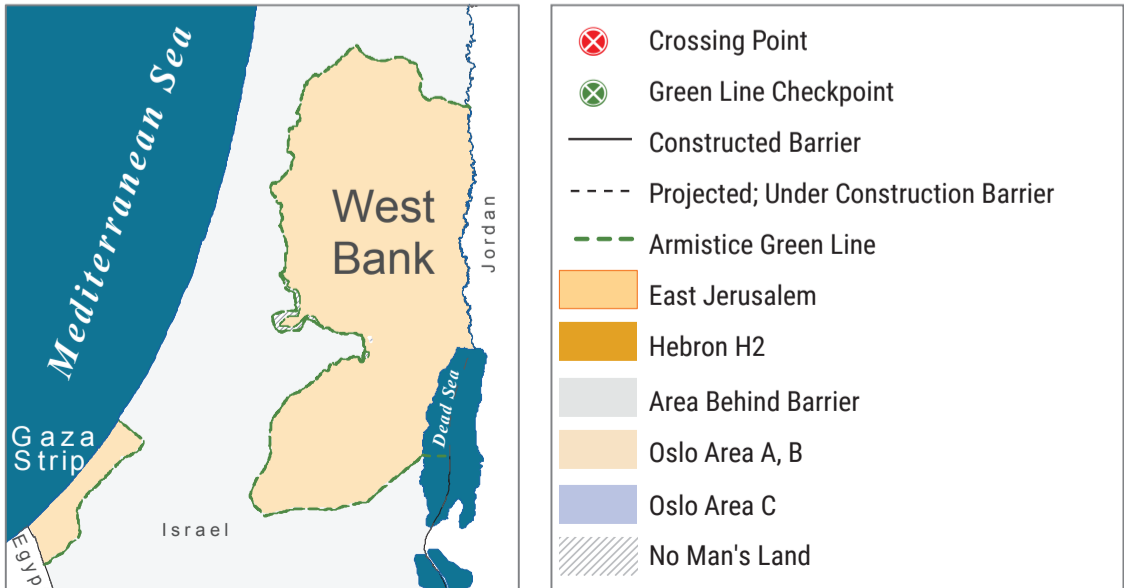
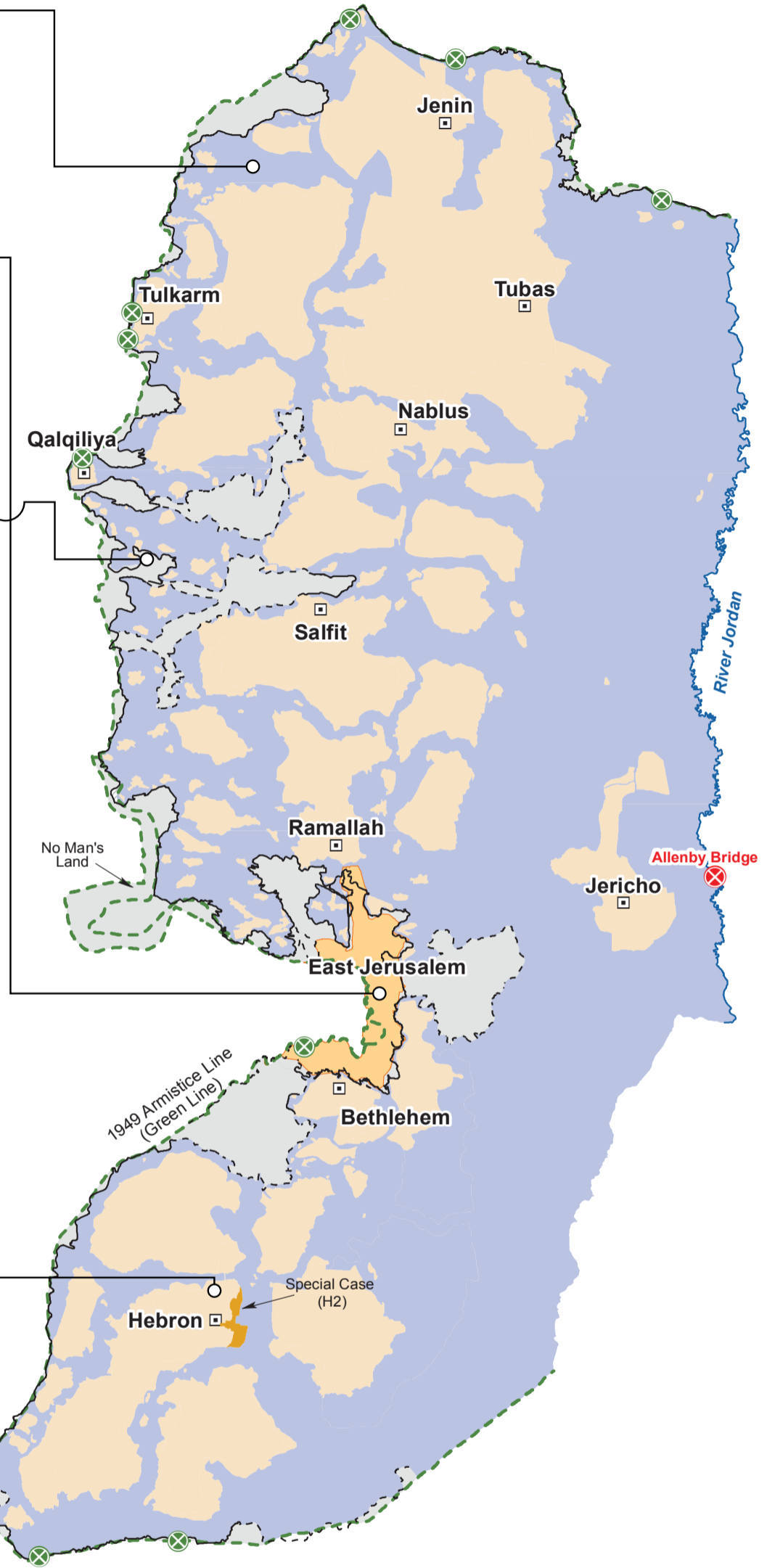
Most of the Barrier's route runs inside the West Bank. Where the Barrier is complete, currently 65 per cent of the route, Palestinian farmers must obtain special permits or 'prior coordination' to reach their land via a few authorized gates, while those residing in the closed area between the Barrier and the 'Green Line' face reduced access to services. The construction of the Barrier followed a wave of Palestinian attacks inside Israel and has the stated aim of preventing such attacks.

**H2**

'H2' is the 20 per cent of Hebron city that remains under direct Israeli control. It is home to approximately 33,000 Palestinians and a few hundred Israeli settlers. Policies and practices implemented by the Israeli authorities, citing security concerns, have reduced a once thriving area to a 'ghost town'. The living conditions of many Palestinians who remain in some parts of H2 have been gradually undermined, including with regard to basic services and sources of livelihood.

**GAZA STRIP**

Nearly 2 million Palestinians living in the Gaza Strip are facing a longstanding humanitarian crisis. This is driven by a protracted Israeli blockade, imposed citing security concerns, an intensification of the internal Palestinian political divide, and three major escalations of hostilities in less than ten years. Combined, these factors have devastated public infrastructure, disrupted the delivery of basic services and undermined already vulnerable living conditions. Access to areas within 200-300 meters from the perimeter fence surrounding Gaza and to sea areas beyond 6 nautical miles from the coast are largely prohibited.





Beitar Illit Settlement. © Photo by OCHA.

# WEST BANK

**Physical Closures**

- ✖ Internal Checkpoint (fully staffed)
- ✖ Green Line Checkpoint
- ✖ Internal Partial Checkpoint

**West Bank Barrier**

- Constructed
- - - Partially Construction
- - - - - Planned Route
- - - - - Planned Re-routing

**Closed and Restricted Areas**

- Israeli military base  
Access is prohibited
- Existing and projected closed areas behind the Barrier  
Access is limited to permit holders
- Israeli firing zone and Jordan Valley Military Buffer Zone  
Access is prohibited

**Palestinian Communities**

- Governorate Capital
- Governorate Boundary
- Built-up
- Community
- Israeli unilaterally declared Jerusalem municipal boundary

**Israeli Settlements**

- Settlement built-up, outer limit and municipal area
- Israeli-declared Nature Reserve

**Roads**

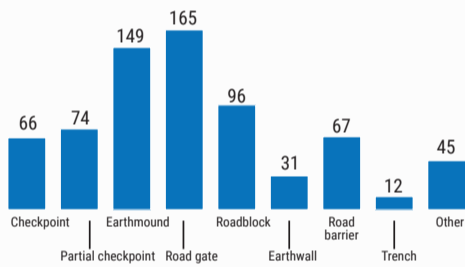
- Palestinian vehicles prohibited
- Main road

**Oslo Interim Agreement (1994-1999)**

- Area A' 1. Full Palestinian civil and security control
- Area B' 2. Full Palestinian civil control and joint Israeli-Palestinian security control
- Special Case (H2)' 3. Hebron Agreement
- Intended Nature Reserve 4. Full Israeli control over security, planning and construction
- Area C'

**Closure Obstacles**

**705 total closures**




**West Bank Barrier**

A complex series of concrete walls, electronic fences, and other obstacles controls Palestinian pedestrian and vehicular movement. Construction of the Barrier within the West Bank including East Jerusalem continues, contrary to the advisory opinion of the International Court of Justice.

**CONCRETE BARRIER**



**ELECTRONIC FENCE BARRIER**

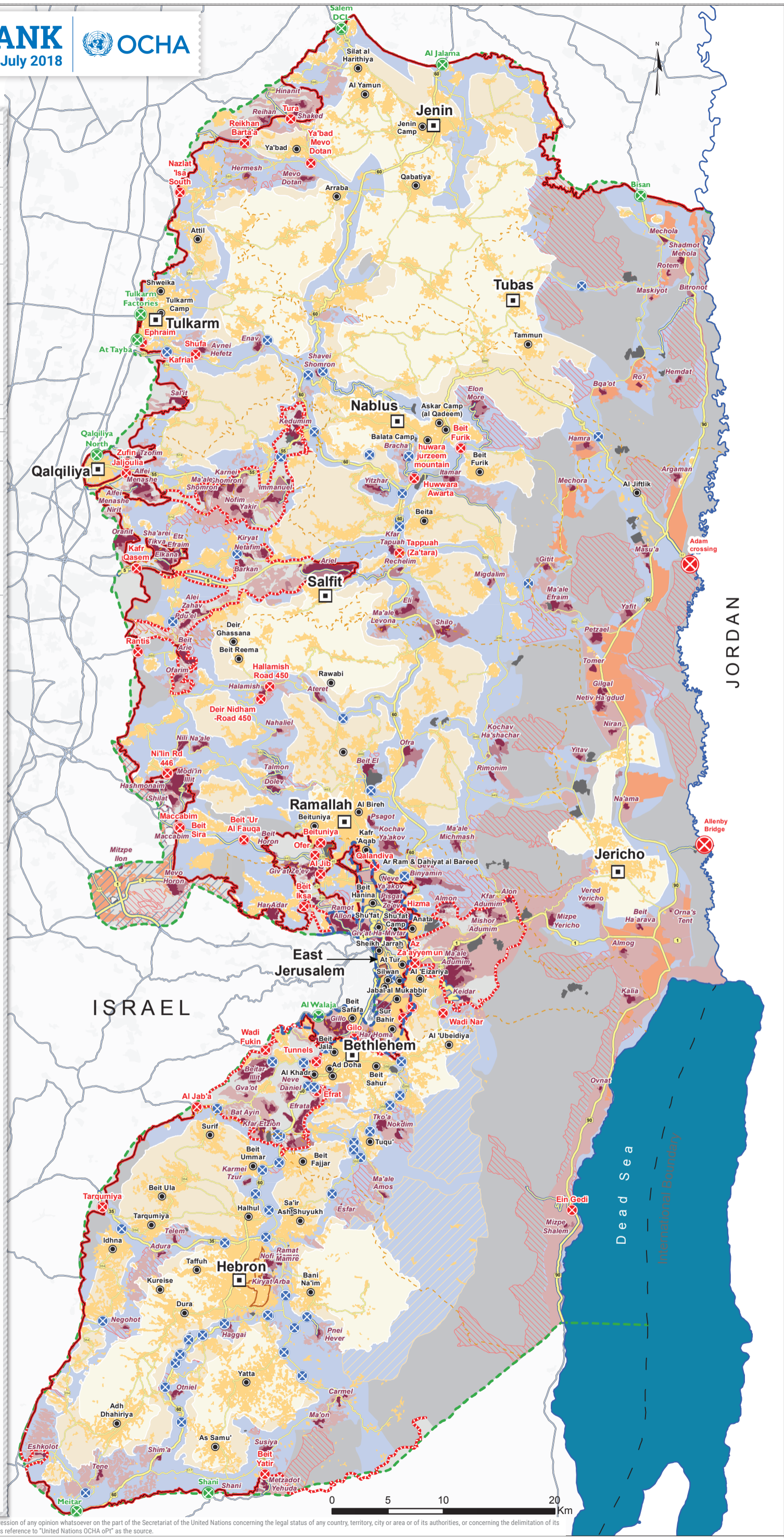


**BARRIER GATE**



Controls movement through the West Bank Barrier. Permits, or verbal consent are required for Palestinians to access their lands.

Closure obstacles data was collected by OCHA field staff as of June 2018. For up-to-date closure data visit our online interactive maps at <https://www.ochaopt.org/page/interactive-map>  
Cartography: OCHA oPt Information Management Unit  
Map Produced: January 2019  
Basemap data: OCHA, JRC, PA-MOPAD  
For comments, please contact the Information Management Unit at [imu@ochaopt.org](mailto:imu@ochaopt.org) or tel. +972 (0)2 582 9962.



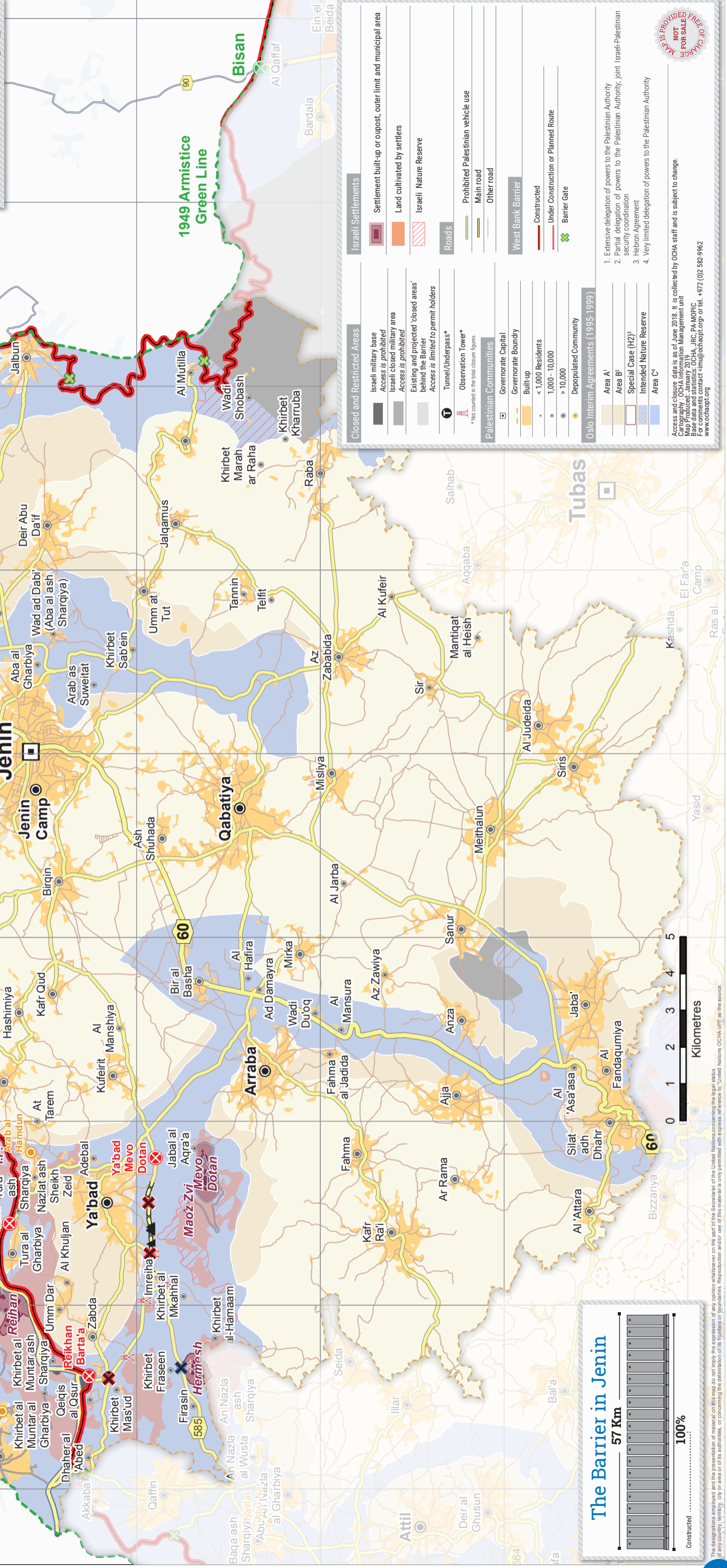
D E F G H I J K L M

West Bank  
Access Restrictions  
**JENIN**  
July 2018  
OCHA

### Jenin Closures

⊗	Checkpoints	3
⊗	Green Line Checkpoints	2
⊗	Partial Checkpoints	-
▲	Earthmounds	5
■	Roadblocks	1
⊗	Closed Road Gates	3
⊗	Open Road Gates	1
+	Trenches	-
⊗	Earth Walls	-
⊗	Road Barriers (2,829m)	1
<b>TOTAL</b>		<b>14</b>

- Barra Khirbet
- ash Sheikh 'Abdallah
- Sharqiya Sa'eed al Yunis
- Khairbet al Muntar ash
- Muntar ash
- Sharqiya
- Umm Dar
- Dhaher al 'Abed
- al Osur
- Reikhan
- Barta'a
- Zabda
- Khairbet Mas'ud
- Khairbet Fraseen
- Imreija
- Khairbet al Mikahhal
- Firasin
- Hermesh
- Ani Nazla ash
- Ani Nazla al Wusta
- Sharqiya
- al Hamaam
- al Hamaam
- Seida
- Illar
- Balla
- Deir al Ghusun
- Attil



### The Barrier in Jenin

57 Km

100%

Constructed

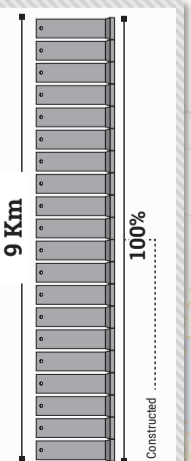


The designations employed and the presentation of material on this map do not imply the expression of any opinion whatsoever on the part of the Secretariat of the United Nations concerning the legal status of any country, territory, city or area or of its authorities, or concerning the delimitation of its frontiers or boundaries. Reproduction and/or use of this material is only permitted with express reference to "United Nations OCHA IOP" as the source.

**Tubas Closures**

	Checkpoints	-
	Green Line Checkpoints	-
	Partial Checkpoints	1
	Earthmounds	4
	Roadblocks	-
	Closed Road Gates	2
	Open Road Gates	-
	Trenches (4,846m)	5
	Earth Walls (3,024m)	7
	Road Barriers	-
	<b>TOTAL</b>	<b>19</b>

**The Barrier in Tubas**



**Closed and Restricted Areas**

- Israeli military base
- Access is prohibited
- Israeli closed military area
- Access is prohibited
- Existing and projected 'closed areas' behind the Barrier
- Access is limited to permit holders
- Tunnel/Underpass\*
- Observation Tower\*

**Israeli Settlements**

- Settlement built-up or outpost, outer limit and municipal area
- Land cultivated by settlers
- Israeli Nature Reserve

**Roads**

- Prohibited Palestinian vehicle use
- Main road
- Other road

**West Bank Barrier**

- Constructed
- Under Construction or Planned Route
- Barrier Gate

**Palestinian Communities**

- Governorate Capital
- Governorate Boundary
- Built-up
- < 1,000 Residents
- 1,000 - 10,000
- > 10,000
- Depopulated Community

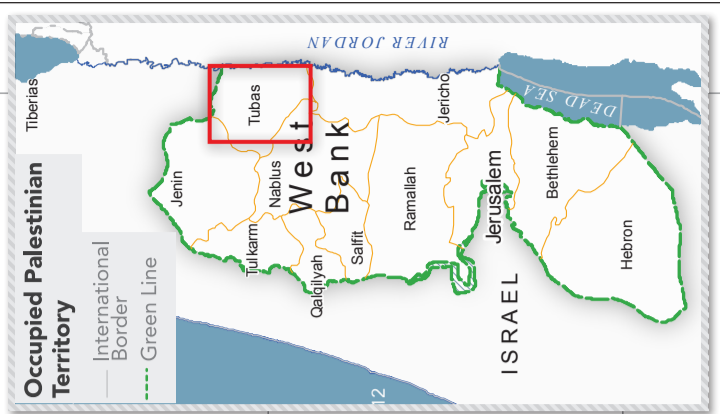
**Oslo Interim Agreements (1995-1999)**

- Area A<sup>1</sup>
- Area B<sup>2</sup>
- Special Case (H2)<sup>3</sup>
- Intended Nature Reserve
- Area C<sup>4</sup>

1. Extensive delegation of powers to the Palestinian Authority  
 2. Partial delegation of powers to the Palestinian Authority, joint Israeli-Palestinian security coordination  
 3. Hebron Agreement  
 4. Very limited delegation of powers to the Palestinian Authority

Access and closure data is as of June 2018. It is collected by OCHA staff and is subject to change.  
 Map Produced: January 2019  
 Base data and statistics: OCHA, JRC, PA-MOPIC  
 For comments contact: [info@ochaopt.org](mailto:info@ochaopt.org) or tel. +972 002 362-9962  
[www.ochaopt.org](http://www.ochaopt.org)

**MAP IS PROVIDED FREE OF CHARGE. NOT FOR SALE.**



**JORDAN**  
Jordan River



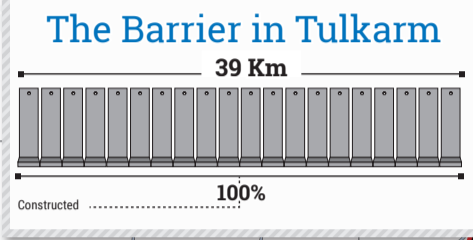
N  
M  
L  
K  
J  
I  
H  
G

12  
90  
578  
57  
836  
854



### Tulkarm Closures

⊗	Checkpoints	5
⊗	Green Line Checkpoints	2
⊗	Partial Checkpoints	2
▲	Earthmounds	9
■	Roadblocks	1
⊗	Closed Road Gates	-
⊗	Open Road Gates	5
⊗	Earth Walls (3,014m)	3
⊗	Road Barriers (325m)	3
<b>TOTAL</b>		<b>28</b>



#### Closed and Restricted Areas

- Israeli military base  
Access is prohibited
- Israeli closed military area  
Access is prohibited
- Existing and projected 'closed areas' behind the Barrier  
Access is limited to permit holders
- Tunnel/Underpass\*
- Observation Tower\*

\* Not counted in the total closure figures.

#### Israeli Settlements

- Settlement built-up or outpost, outer limit and municipal area
- Land cultivated by settlers
- Israeli Nature Reserve

#### Roads

- Prohibited Palestinian vehicle use
- Main road
- Other road

#### West Bank Barrier

- Constructed
- Under Construction or Planned Route
- Barrier Gate

#### Palestinian Communities

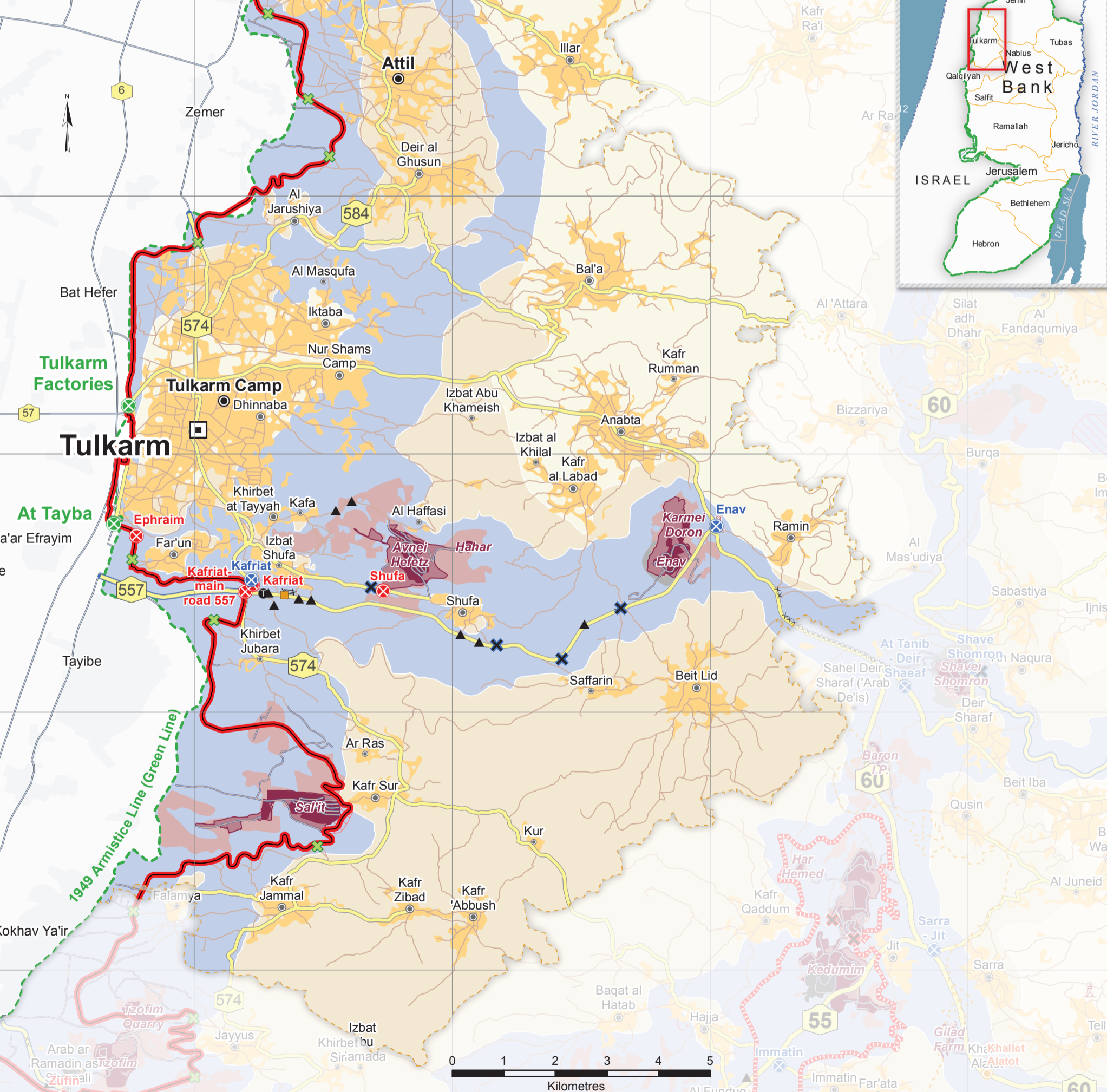
- Governorate Capital
- Governorate Boundary
- Built-up
- < 1,000 Residents
- 1,000 - 10,000
- > 10,000
- Depopulated Community

#### Oslo Interim Agreements (1995-1999)

- Area A'
- Area B'
- Special Case (H2)'
- Intended Nature Reserve
- Area C'

- Extensive delegation of powers to the Palestinian Authority
- Partial delegation of powers to the Palestinian Authority, joint Israeli-Palestinian security coordination
- Hebron Agreement
- Very limited delegation of powers to the Palestinian Authority

Access and closure data is as of June 2018. It is collected by OCHA staff and is subject to change.  
Cartography: OCHA Information Management Unit  
Map Producer: January 2019  
Base data and statistics: OCHA, JRC, PA-MOPIC  
For comments contact: [imu@ochaopt.org](mailto:imu@ochaopt.org) or tel. +972 (0)2 582-9962  
[www.ochaopt.org](http://www.ochaopt.org)



The designations employed and the presentation of material on this map do not imply the expression of any opinion whatsoever on the part of the Secretariat of the United Nations concerning the legal status of any country, territory, city or area or of its authorities, or concerning the delimitation of its frontiers or boundaries. Reproduction and/or use of this material is only permitted with express reference to "United Nations OCHA OPT" as the source.

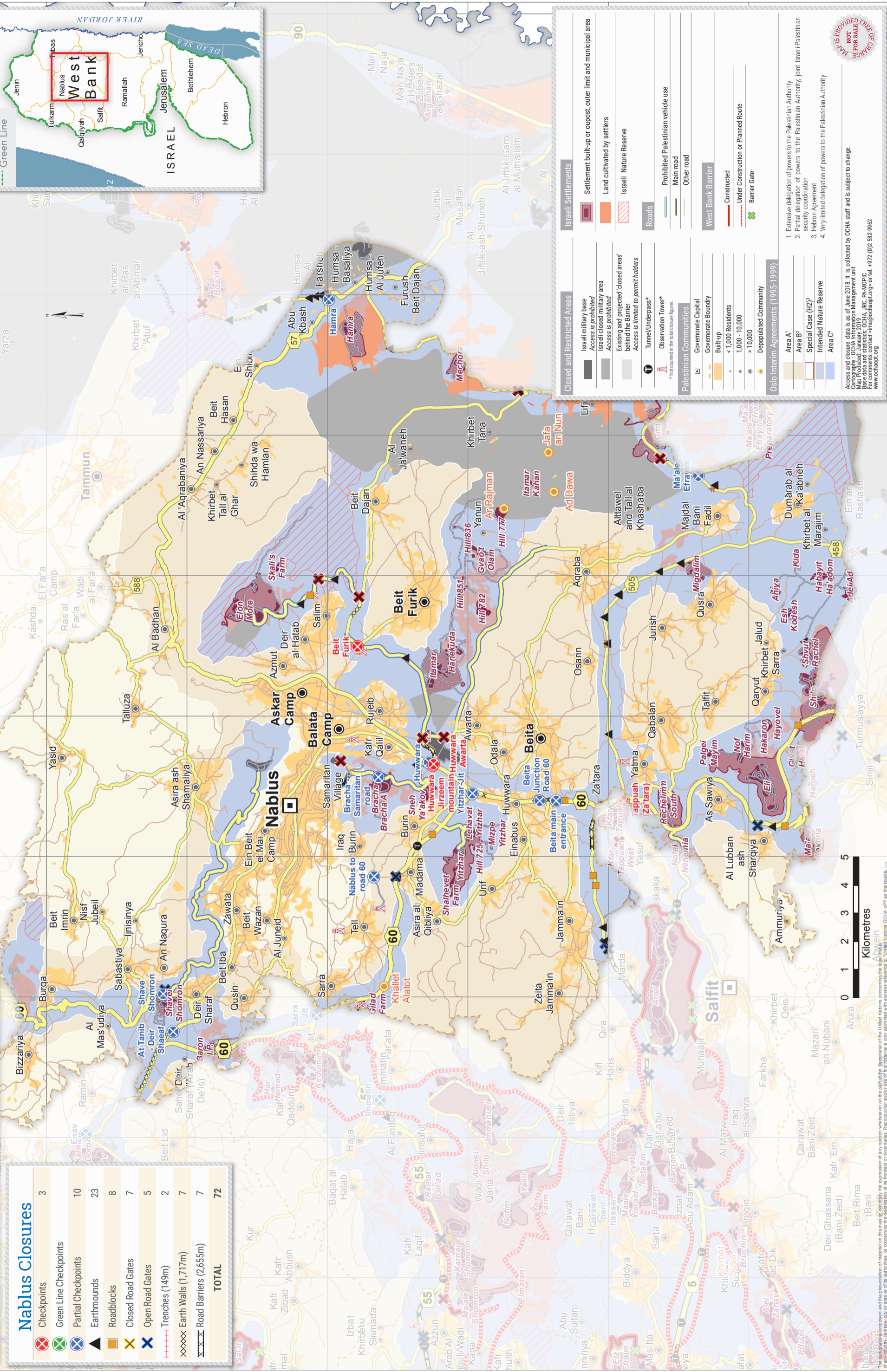
# NABLUS

July 2018

West Bank  
Access Restrictions

### Nablus Closures

Checkpoints	3
Green Line Checkpoints	10
Partial Checkpoints	23
Earthmounds	8
Roadblocks	7
Closed Road Gates	5
Open Road Gates	2
Trenches (149m)	7
Earth Walls (1,717m)	7
Road Barriers (2,655m)	7
<b>TOTAL</b>	<b>72</b>



#### Closed and Restricted Areas

- Israeli military base
- Access is prohibited
- Israeli closed military area
- Access is prohibited
- Existing and projected 'closed areas' behind the Barrier
- Access is limited to permit holders
- Tunnel/Underpass\*
- Observation Tower\*
- \* Not counted in the total closure figures

#### Palestinian Communities

- Governorate Capital
- Governorate Boundary
- Built-up
- < 1,000 Residents
- 1,000 - 10,000
- > 10,000
- Depopulated Community

#### Ostlo Interim Agreements (1995-1999)

- Area A'
- Area B'
- Special Case (H2)
- Intended Nature Reserve
- Area C'

#### Israeli Settlements

- Settlement built-up or outpost, outer limit and municipal area
- Land cultivated by settlers
- Israeli Nature Reserve

#### Roads


- Prohibited Palestinian vehicle use
- Main road
- Other road

#### West Bank Barrier

- Constructed
- Under Construction or Planned Route
- Barrier Gate




MAP IS PROVIDED FREE OF CHARGE  
NOT FOR SALE

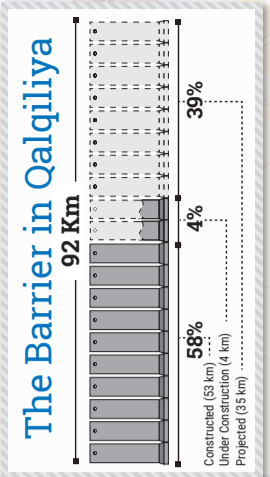
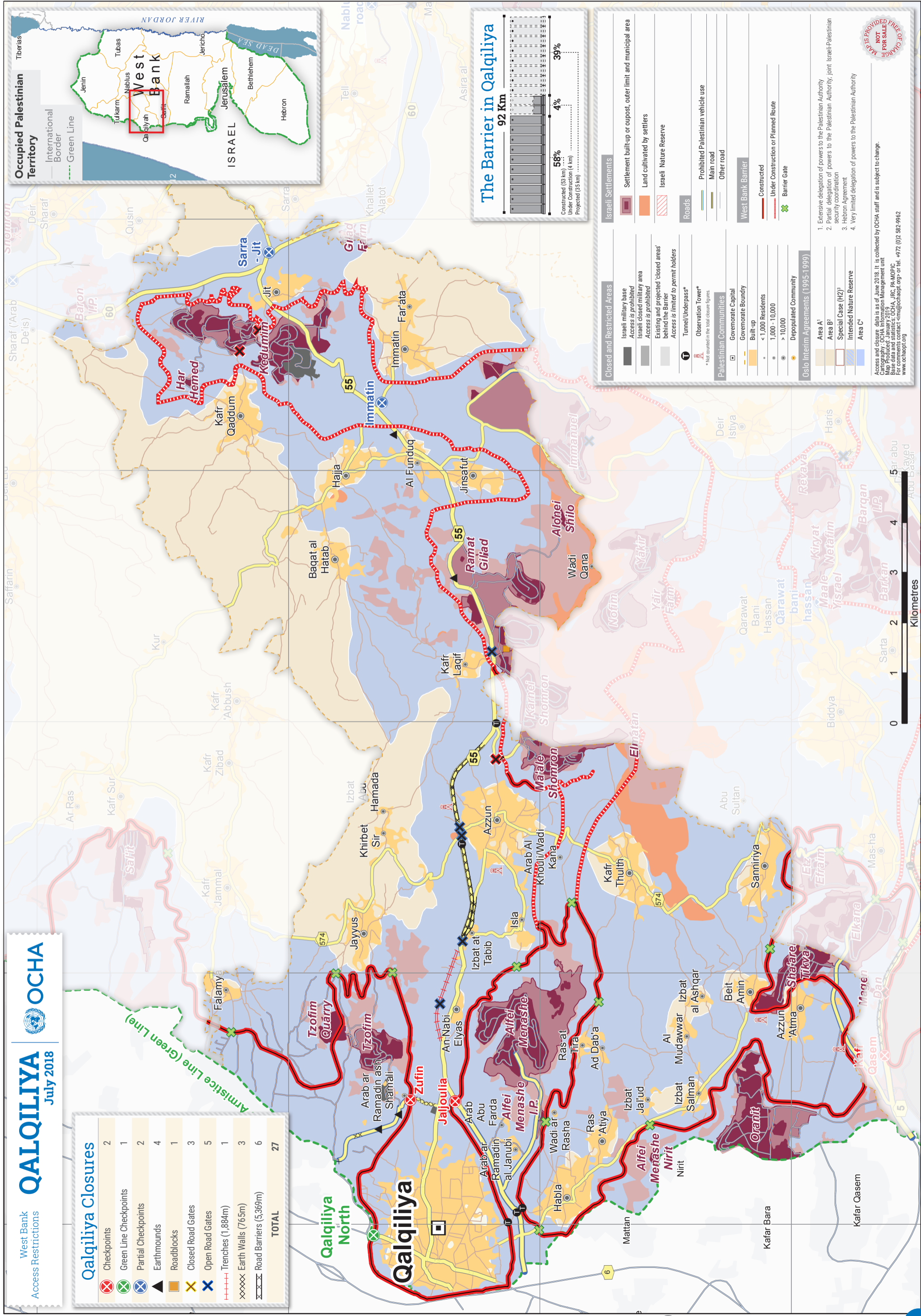
Access and closure data as of June 2018. It is collected by OCHA staff and is subject to change.  
Cartography: OCHA Information Management Unit  
Map Produced: January 2019  
Base data and statistics: OCHA, JRC, PA-MOPIC  
Map production: www.ochaopt.org or tel. +972 (0)2 582 9942



Kilometers

**Qalqiliya Closures**

	Checkpoints	2
	Green Line Checkpoints	1
	Partial Checkpoints	2
	Earthmounds	4
	Roadblocks	1
	Closed Road Gates	3
	Open Road Gates	5
	Trenches (1,884m)	1
	Earth Walls (765m)	3
	Road Barriers (5,369m)	6
<b>TOTAL</b>		<b>27</b>



**Closed and Restricted Areas**

- Israeli military base
- Access is prohibited
- Israeli closed military area
- Access is prohibited
- Existing and projected 'closed areas' behind the barrier
- Access is limited to permit holders
- Tunnel/Underpass\*
- Observation tower\*

**Israeli Settlements**

- Settlement built-up or outpost, outer limit and municipal area
- Land cultivated by settlers
- Israeli Nature Reserve

**Roads**

- Prohibited Palestinian vehicle use
- Main road
- Other road

**West Bank Barrier**

- Constructed
- Under Construction or Planned Route
- Barrier Gate

**Palestinian Communities**

- Governorate Capital
- Governorate Boundary
- Built-up
- < 1,000 Residents
- 1,000 - 10,000
- > 10,000
- Depopulated Community

**Oslo Interim Agreements (1995-1999)**

- Area A'
- Area B'
- Special Case (H2)
- Intended Nature Reserve
- Area C'

**Access and closure, data as of June 2018. It is collected by OCHA staff and is subject to change.**

**Map Produced: January 2019. Cartography: OCHA Information Management Unit. For comments contact: [im@ochaopt.org](mailto:im@ochaopt.org) or tel. +972 (0)2 582-9962**

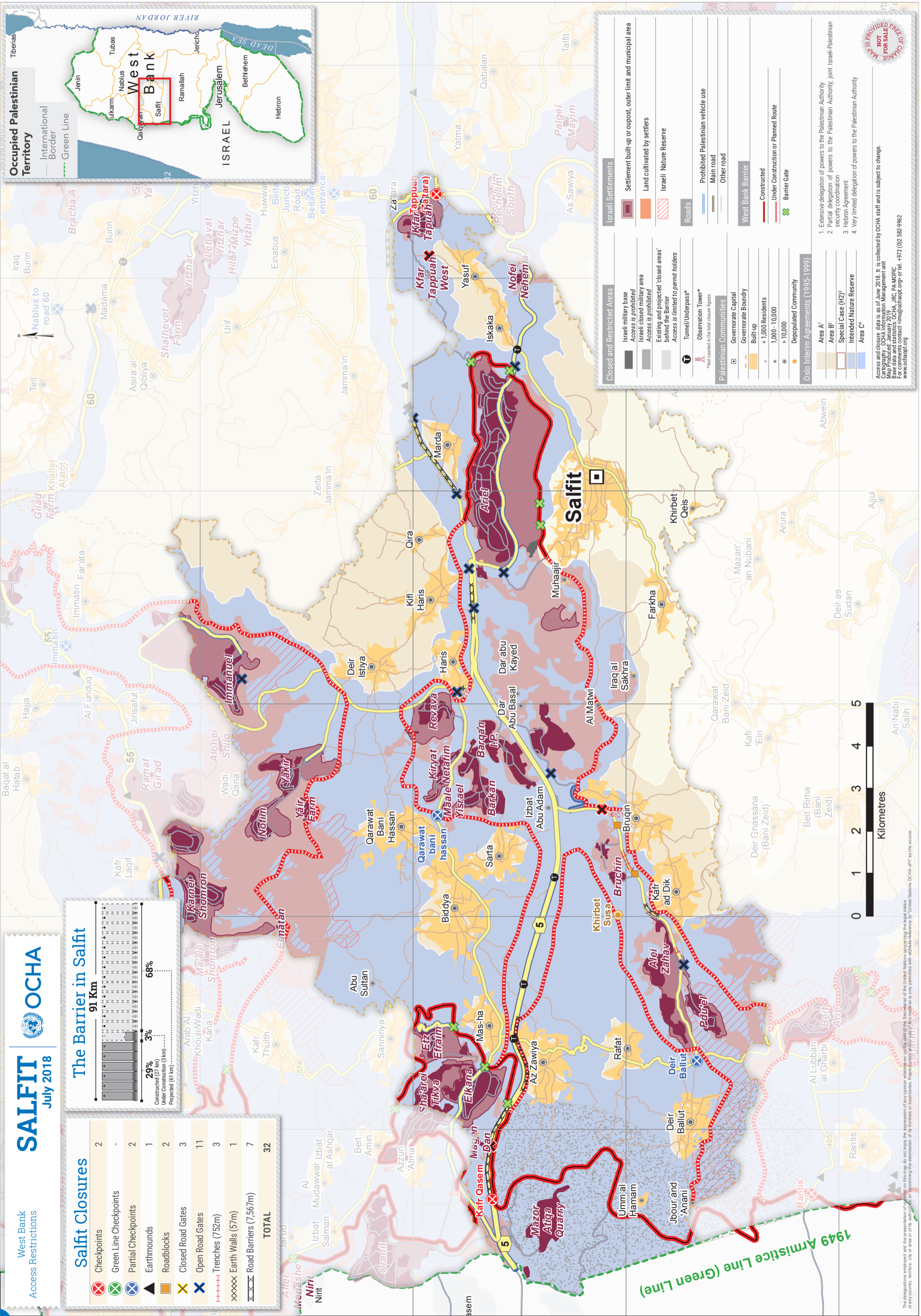
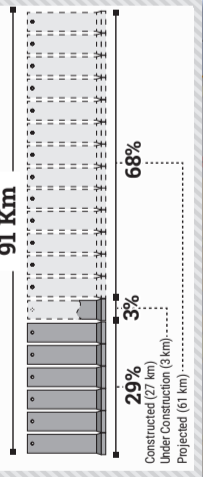
MAPS PROVIDED FREE OF CHARGE. NOT FOR SALE.



**Salfit Closures**

	Checkpoints	2
	Green Line Checkpoints	-
	Partial Checkpoints	2
	Earthmounds	1
	Roadblocks	2
	Closed Road Gates	3
	Open Road Gates	11
	Trenches (752m)	3
	Earth Walls (57m)	1
	Road Barriers (7,567m)	7
<b>TOTAL</b>		<b>32</b>

**The Barrier in Salfit**



**Closed and Restricted Areas**

- Israeli military base
- Access is prohibited
- Israeli closed military area
- Access is prohibited
- Existing and projected 'closed areas' behind the Barrier
- Access is limited to permit holders
- Tunnel/Underpass\*
- Observation Tower\*
- \*Not counted in the total closure figures.

**Israeli Settlements**

- Settlement built-up or outpost, outer limit and municipal area
- Land cultivated by settlers
- Israeli Nature Reserve

**Roads**

- Prohibited Palestinian vehicle use
- Main road
- Other road

**West Bank Barrier**

- Constructed
- Under Construction or Planned Route
- Barrier Gate

**Palestinian Communities**

- Governorate Capital
- Governorate Boundary
- Built-up
- < 1,000 Residents
- 1,000 - 10,000
- > 10,000
- Depopulated Community

**Oslo Interim Agreements (1995-1999)**

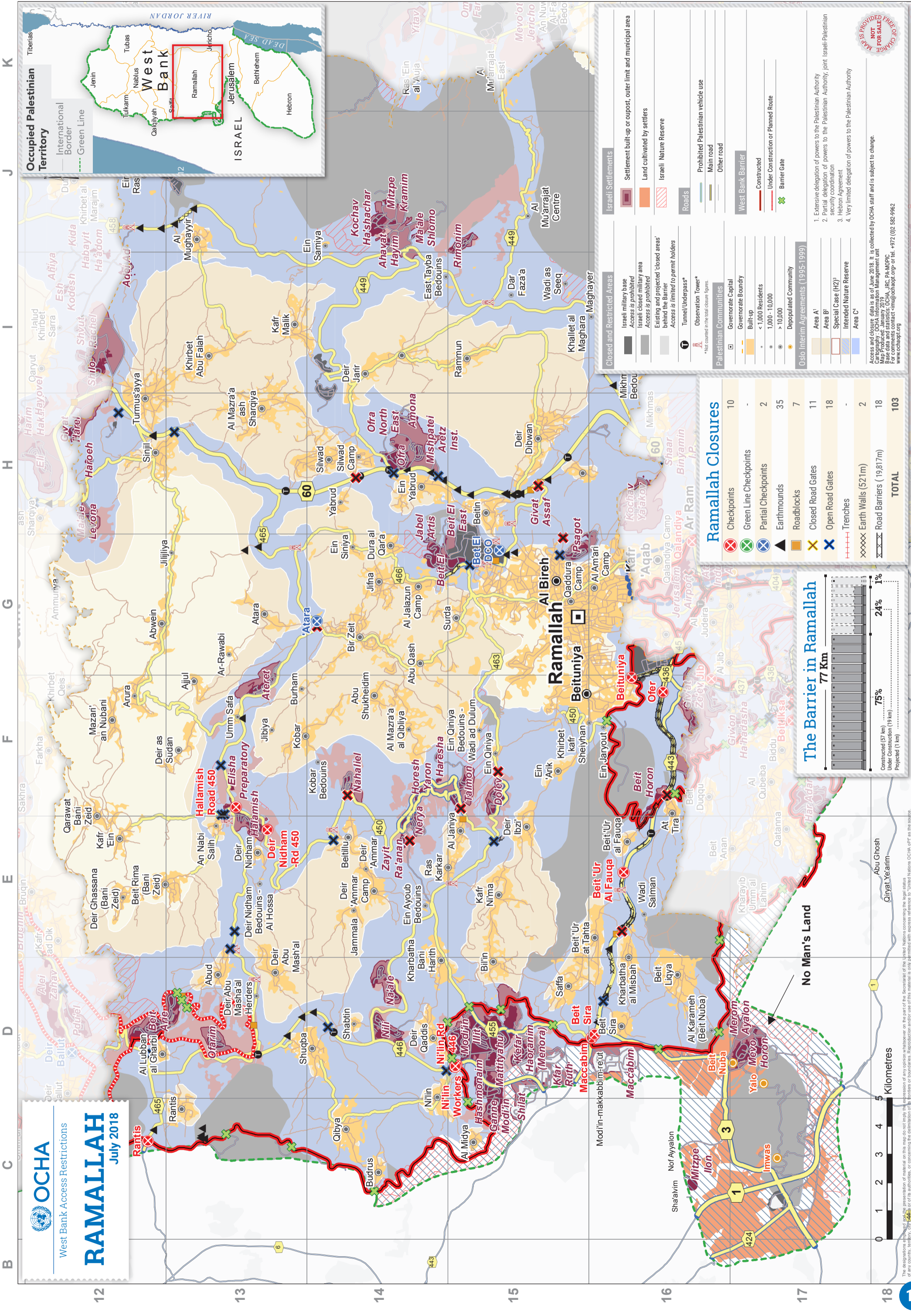
- Area A'
- Area B'
- Special Case (H2)'
- Intended Nature Reserve
- Area C'

**Access and closure data is as of June 2018. It is collected by OCHA staff and is subject to change.**

**Cartography:** OCHA Information Management Unit  
**Base data and statistics:** OCHA, JRC, PA-MOPPC  
 For comments contact [im@ochaopt.org](mailto:im@ochaopt.org) or tel. +972 (0)2 582-5962  
[www.ochaopt.org](http://www.ochaopt.org)

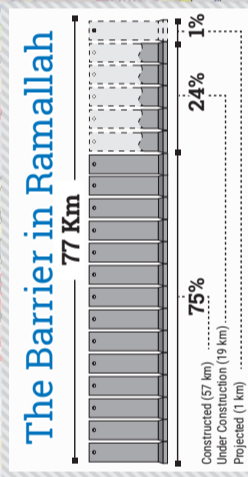


The designations employed and the presentation of the material on this map do not imply the expression of any opinion whatsoever on the part of the Secretariat of the United Nations concerning the legal status of any country, territory, city or area or its authorities, or concerning the delimitation of its frontiers or boundaries. Reproduction of this map is only permitted with the prior written permission of the United Nations OCHA, opt@ocha.org



### Ramallah Closures

Checkpoints	10
Green Line Checkpoints	-
Partial Checkpoints	2
Earthmounds	35
Roadblocks	7
Closed Road Gates	11
Open Road Gates	18
Trenches	-
Earth Walls (521m)	2
Road Barriers (19,917m)	18
<b>TOTAL</b>	<b>103</b>



**Occupied Palestinian Territory**

International Border  
Green Line

**ISRAEL**

**West Bank**

Tubas  
Nablus  
Jenin  
Qalqilyah  
Salfit  
Ramallah  
Jerusalem  
Bethlehem  
Hebron

**ISRAELI SETTLEMENTS**

- Settlement built-up or outpost, outer limit and municipal area
- Land cultivated by settlers
- Israeli Nature Reserve

**ROADS**

- Prohibited Palestinian vehicle use
- Main road
- Other road

**West Bank Barrier**

- Constructed
- Under Construction or Planned Route
- Barrier Gate

**Osib Interim Agreements (1995-1999)**

- Area A'
- Area B'
- Special Case (H2)
- Intended Nature Reserve
- Area C'

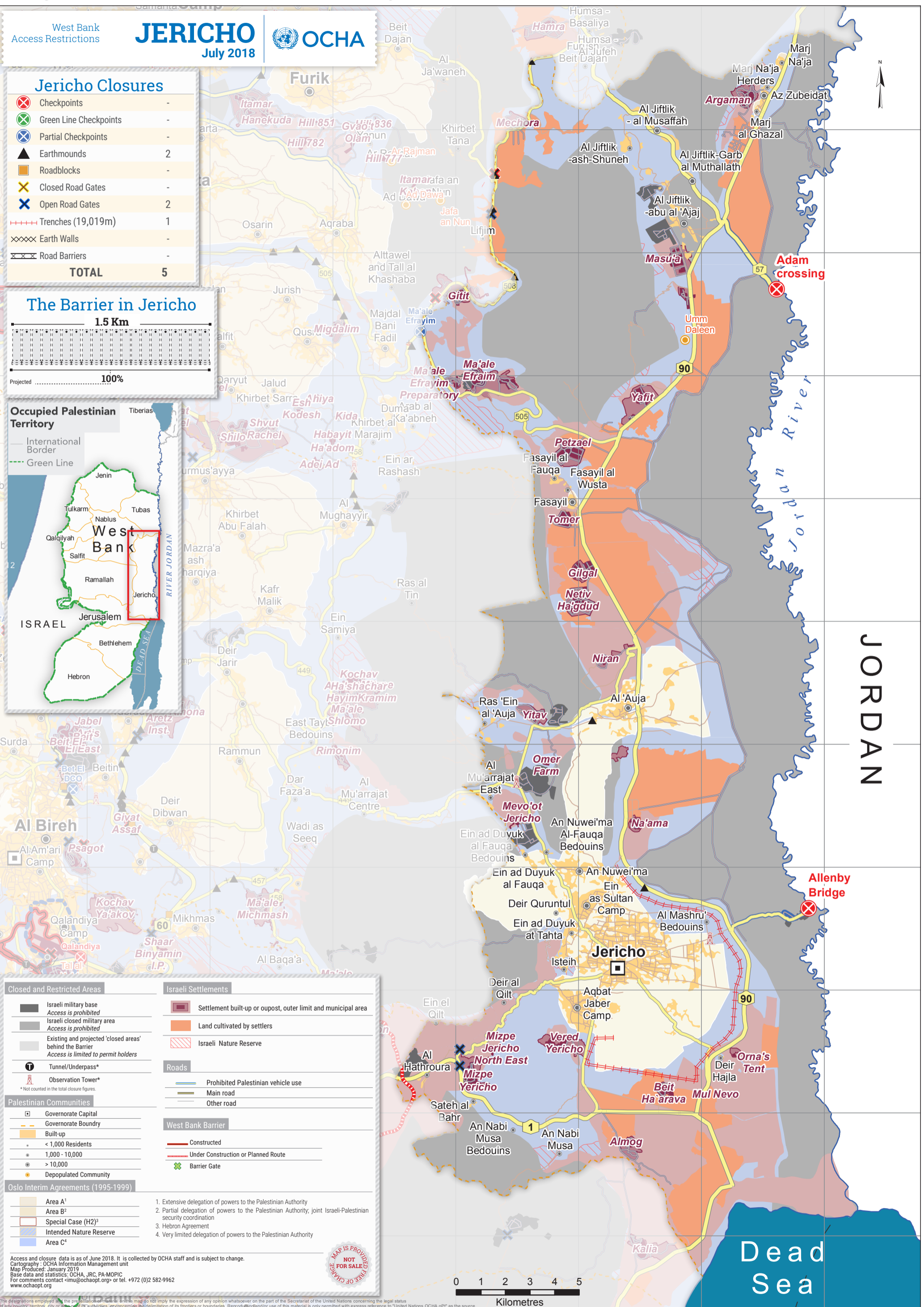
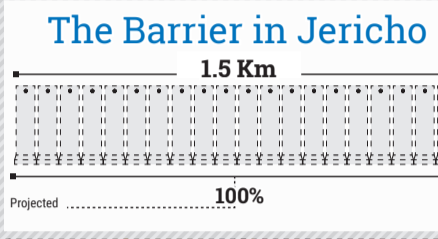
**1. Extensive delegation of powers to the Palestinian Authority**  
**2. Partial delegation of powers to the Palestinian Authority, joint Israeli-Palestinian security coordination**  
**3. Hebron Agreement**  
**4. Very limited delegation of powers to the Palestinian Authority**

Access and closure data as of June 2018. It is collected by OCHA staff and is subject to change.  
 Cartography: OCHA Information Management Unit  
 Map produced in partnership with OCHA, IRC, PA-MOPIC.  
 For comments contact: [im@ochaopt.org](mailto:im@ochaopt.org) or tel. +972 (0)2 582-2962  
[www.ochaopt.org](http://www.ochaopt.org)

This map is for informational purposes only. It is not intended to be used as a legal document. The map is not a representation of the territory of any country, territory, or of its authorities, or concerning the delimitation of its frontiers or boundaries. Reproduction and/or use of this material is only permitted with express reference to United Nations OCHA as the originator.

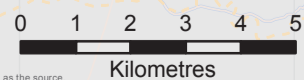
### Jericho Closures

	Checkpoints	-
	Green Line Checkpoints	-
	Partial Checkpoints	-
	Earthmounds	2
	Roadblocks	-
	Closed Road Gates	-
	Open Road Gates	2
	Trenches (19,019m)	1
	Earth Walls	-
	Road Barriers	-
<b>TOTAL</b>		<b>5</b>



	Israeli military base Access is prohibited		Settlement built-up or outpost, outer limit and municipal area
	Israeli closed military area Access is prohibited		Land cultivated by settlers
	Existing and projected 'closed areas' behind the Barrier Access is limited to permit holders		Israeli Nature Reserve
	Tunnel/Underpass*		Prohibited Palestinian vehicle use
	Observation Tower*		Main road
* Not counted in the total closure figures.			Other road
<b>Palestinian Communities</b>			
	Governorate Capital		Constructed
	Governorate Boundary		Under Construction or Planned Route
	Built-up		Barrier Gate
< 1,000 Residents symbol"/>	< 1,000 Residents		
	1,000 - 10,000		
	Depopulated Community		
<b>Oslo Interim Agreements (1995-1999)</b>			
	Area A <sup>1</sup>	1. Extensive delegation of powers to the Palestinian Authority	
	Area B <sup>2</sup>	2. Partial delegation of powers to the Palestinian Authority, joint Israeli-Palestinian security coordination	
	Special Case (H2) <sup>3</sup>	3. Hebron Agreement	
	Intended Nature Reserve	4. Very limited delegation of powers to the Palestinian Authority	
	Area C <sup>4</sup>		

Access and closure data is as of June 2018. It is collected by OCHA staff and is subject to change.  
 Cartography: OCHA Information Management Unit  
 Map Produced: January 2019  
 Base data and statistics: OCHA, JRC, PA-MOPIC  
 For comments contact <imu@ochaopt.org> or tel. +972 (0)2 582-9962  
 www.ochaopt.org





**Closed and Restricted Areas**

- Israeli military base
- Access is prohibited
- Israeli closed military area
- Access is prohibited
- Existing and projected 'closed areas' behind the Barrier
- Access is limited to permit holders
- Tunnel/Underpass\*
- Observation Tower\*

**Roads**

- Prohibited Palestinian vehicle use
- Main road
- Other road

**Israeli Settlements**

- Settlement built-up or outpost, outer limit and municipal area
- Land cultivated by settlers
- Israeli Nature Reserve

**West Bank Barrier**

- Constructed
- Under Construction or Planned Route
- Barrier Gate

**Palestinian Communities**

- Governorate Capital
- Governorate Boundary
- Built-up
- < 1,000 Residents
- 1,000 - 10,000
- > 10,000
- Depopulated Community

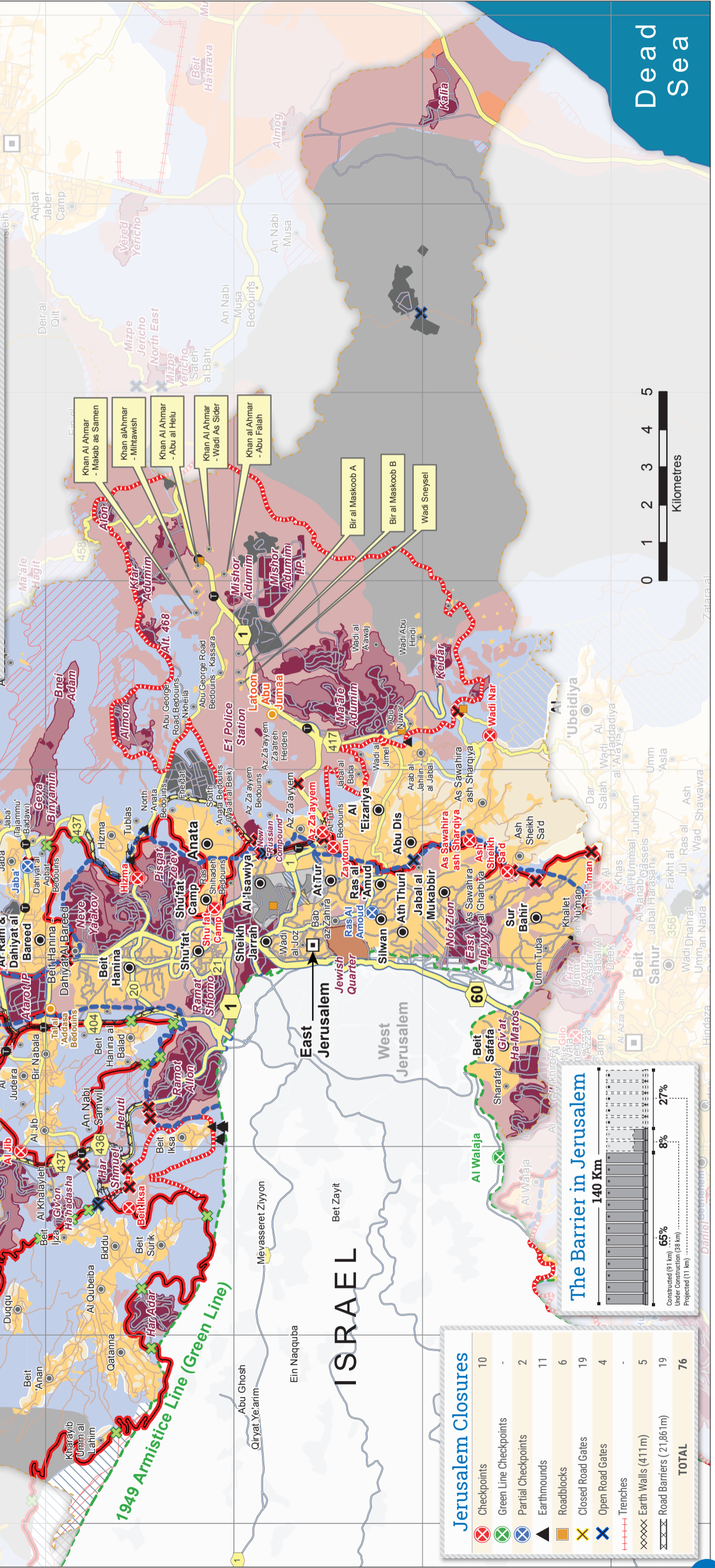
**Oslo Interim Agreements (1995-1999)**

- Area A<sup>1</sup>
- Area B<sup>2</sup>
- Special Case (H2)<sup>3</sup>
- Intended Nature Reserve
- Area C<sup>4</sup>

**1. Extensive delegation of powers to the Palestinian Authority**  
**2. Partial delegation of powers to the Palestinian Authority, joint Israeli-Palestinian security coordination**  
**3. Hebron Agreement**  
**4. Very limited delegation of powers to the Palestinian Authority**

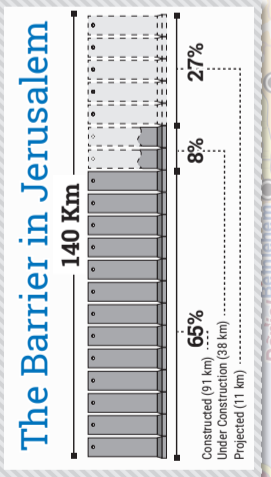
Access and closure data is as of June 2018. It is collected by OCHA staff and is subject to change.  
 Cartography: OCHA Information Management Unit  
 Base closed areas: OCHA, JRC, PA, MPIIC  
 Base closed military: OCHA, JRC, PA, MPIIC  
 For comments contact: [im@ochaopt.org](mailto:im@ochaopt.org) or tel. +972 (0)2 582-5962  
 www.ochaopt.org

\* Not counted in the total closure figures.



**Jerusalem Closures**

Checkpoints	10
Green Line Checkpoints	-
Partial Checkpoints	2
Earthmounds	11
Roadblocks	6
Closed Road Gates	19
Open Road Gates	4
Trenches	-
Earth Walls (411m)	5
Road Barriers (21,861m)	19
<b>TOTAL</b>	<b>76</b>

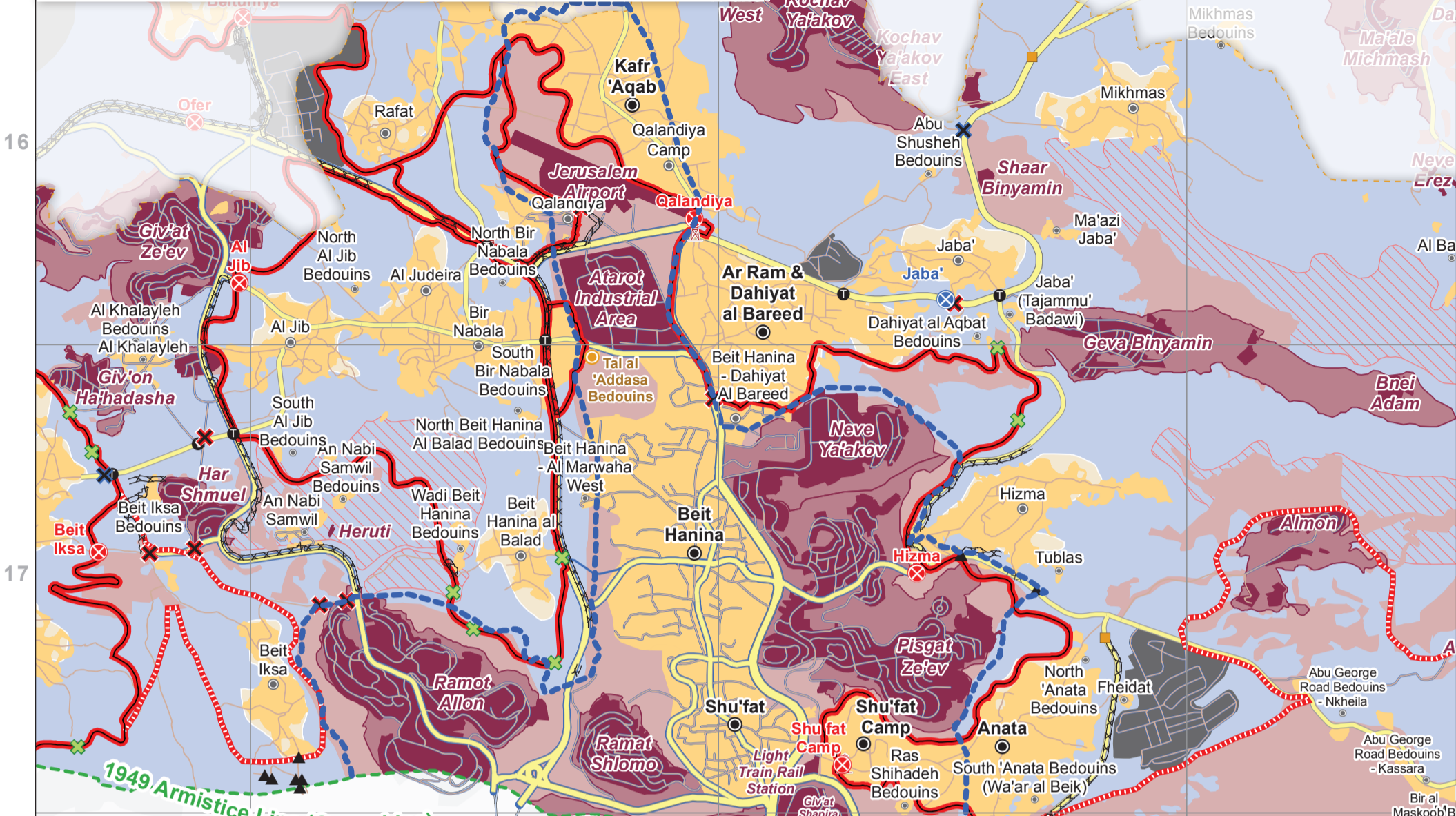


Dead Sea

West Bank  
Access Restrictions

# EAST JERUSALEM

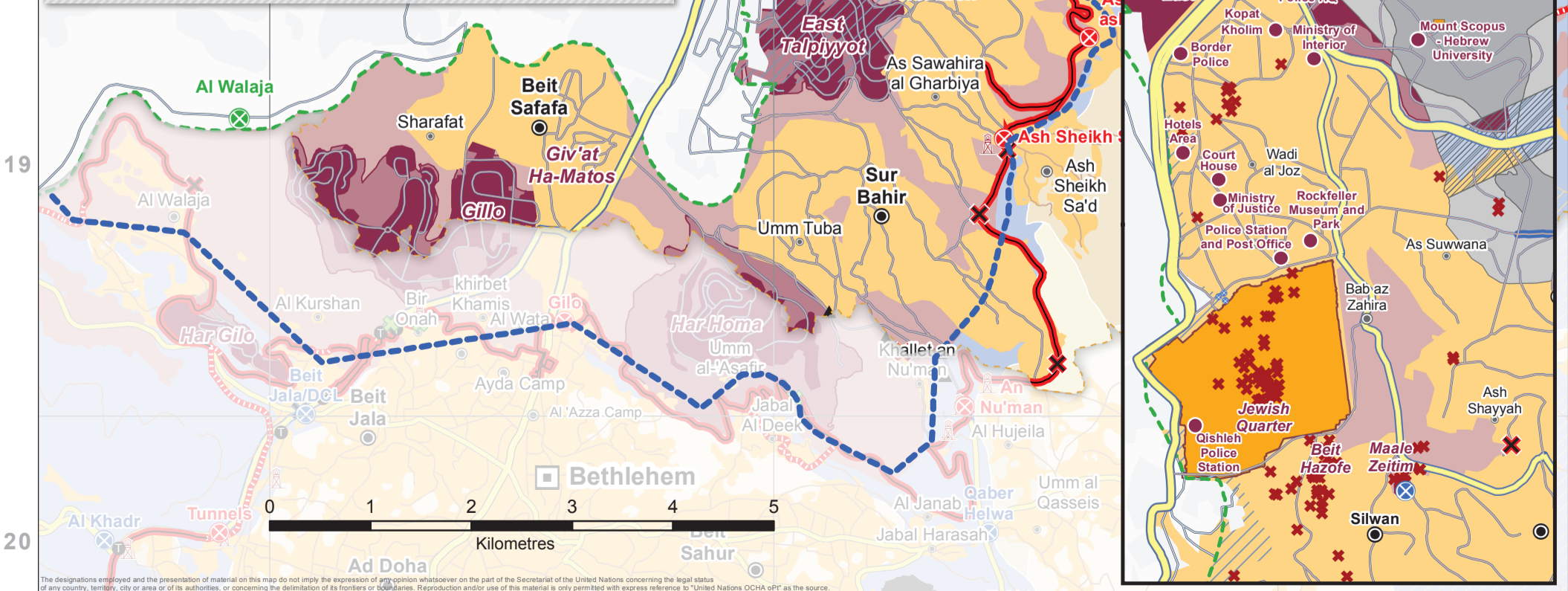
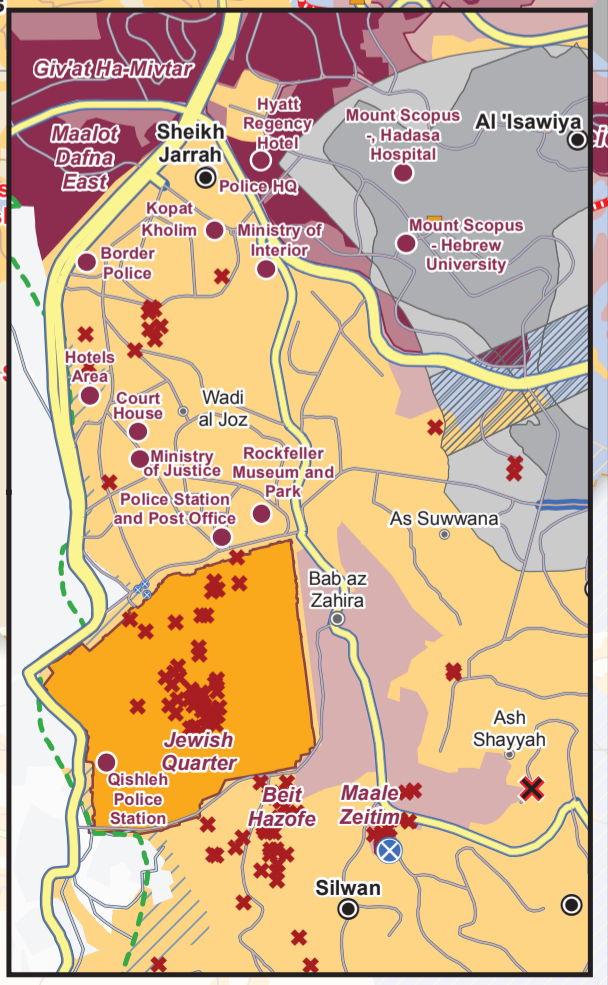
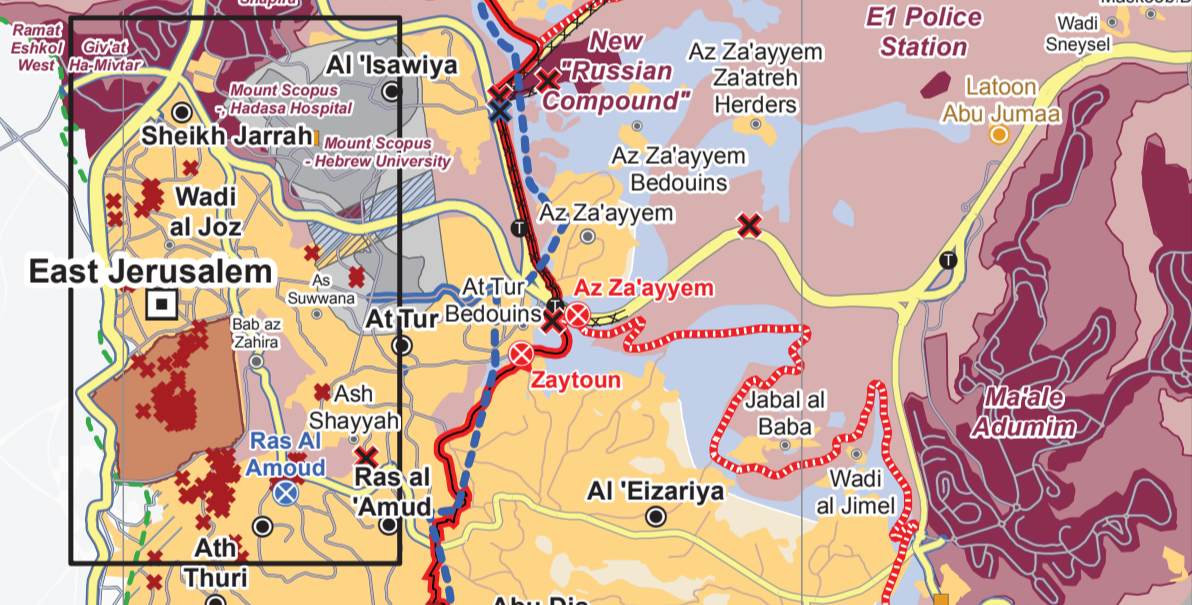
July 2018



Closed and Restricted Areas	Israeli Settlements
<ul style="list-style-type: none"> <li>Israeli military base Access is prohibited</li> <li>Israeli closed military area Access is prohibited</li> <li>Existing and projected 'closed areas' behind the Barrier Access is limited to permit holders</li> <li>Tunnel/Underpass*</li> <li>Observation Tower*</li> </ul>	<ul style="list-style-type: none"> <li>Settlement built-up or outpost, outer limit and municipal area</li> <li>Land cultivated by settlers</li> <li>Israeli Inner-Settlement</li> <li>Israeli Nature Reserve</li> </ul>
Palestinian Communities	Roads
<ul style="list-style-type: none"> <li>Governorate Capital</li> <li>Governorate Boundary</li> <li>Built-up</li> <li>&lt; 1,000 Residents</li> <li>1,000 - 10,000</li> <li>&gt; 10,000</li> <li>Depopulated Community</li> </ul>	<ul style="list-style-type: none"> <li>Prohibited Palestinian vehicle use</li> <li>Main road</li> <li>Other road</li> </ul>
Oslo Interim Agreements (1995-1999)	West Bank Barrier
<ul style="list-style-type: none"> <li>Area A<sup>1</sup></li> <li>Area B<sup>2</sup></li> <li>Special Case (H2)<sup>3</sup></li> <li>Intended Nature Reserve</li> <li>Area C<sup>4</sup></li> </ul>	<ul style="list-style-type: none"> <li>Constructed</li> <li>Under Construction or Planned Route</li> <li>Barrier Gate</li> </ul>

1. Extensive delegation of powers to the Palestinian Authority  
 2. Partial delegation of powers to the Palestinian Authority, joint Israeli-Palestinian security coordination  
 3. Hebron Agreement  
 4. Very limited delegation of powers to the Palestinian Authority

Access and closure data is as of June 2018. It is collected by OCHA staff and is subject to change.  
 Cartography: OCHA Information Management Unit  
 Map Produced: January 2019  
 Base data and statistics: OCHA, JRC, PA-MOPIC  
 For comments contact: [info@ochaopt.org](mailto:info@ochaopt.org) or tel. +972 (0)2 582-9962  
[www.ochaopt.org](http://www.ochaopt.org)



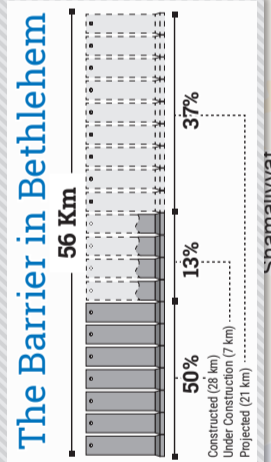
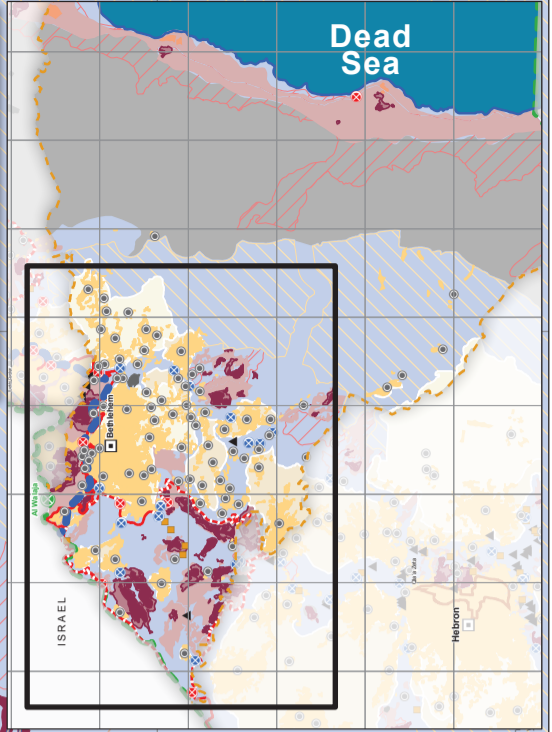
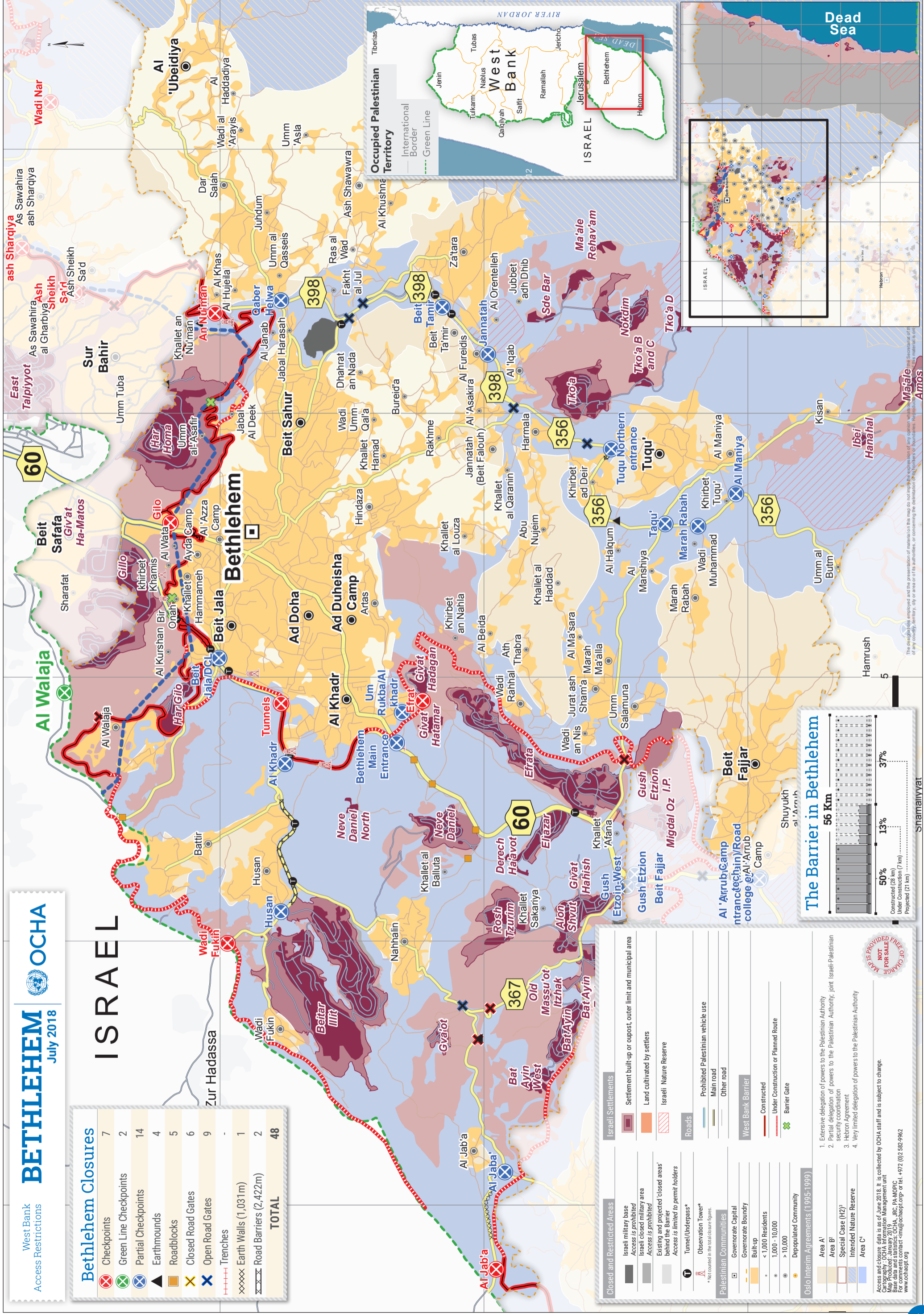
The designations employed and the presentation of material on this map do not imply the expression of any opinion whatsoever on the part of the Secretariat of the United Nations concerning the legal status of any country, territory, city or area or of its authorities, or concerning the delimitation of its frontiers or boundaries. Reproduction and/or use of this material is only permitted with express reference to "United Nations OCHA oPt" as the source.



**Bethlehem Closures**

Checkpoints	7
Green Line Checkpoints	2
Partial Checkpoints	14
Earthmounds	4
Roadblocks	5
Closed Road Gates	6
Open Road Gates	9
Trenches	-
Earth Walls (1,031m)	1
Road Barriers (2,422m)	2
<b>TOTAL</b>	<b>48</b>

**ISRAEL**



**Closed and Restricted Areas**

- Israeli military base
- Access is prohibited
- Israeli closed military area
- Access is prohibited
- Existing and projected 'closed areas' behind the Barrier
- Access is limited to permit holders

**Roads**

- Tunnel/Underpass\*
- Observation Tower\*
- Prohibited Palestinian vehicle use
- Main road
- Other road

**Palestinian Communities**

- Governorate Capital
- Governorate Boundary
- Built-up
- < 1,000 Residents
- 1,000 - 10,000
- > 10,000
- Depopulated Community

**West Bank Barrier**

- Constructed
- Under Construction or Planned Route
- Barrier Gate

**Oslo Interim Agreements (1995-1999)**

- Area A<sup>1</sup>
- Area B<sup>2</sup>
- Special Case (H2)<sup>3</sup>
- Intended Nature Reserve
- Area C<sup>4</sup>

**Legend:**

- Israeli Settlements: Settlement built-up or outpost, outer limit and municipal area; Land cultivated by settlers; Israeli Nature Reserve
- Roads: Main road, Other road
- West Bank Barrier: Constructed, Under Construction or Planned Route, Barrier Gate
- Palestinian Communities: Governorate Capital, Governorate Boundary, Built-up, < 1,000 Residents, 1,000 - 10,000, > 10,000, Depopulated Community
- Oslo Interim Agreements (1995-1999): Area A<sup>1</sup>, Area B<sup>2</sup>, Special Case (H2)<sup>3</sup>, Intended Nature Reserve, Area C<sup>4</sup>

**Footnote:** \* Not counted in the total closure figures.

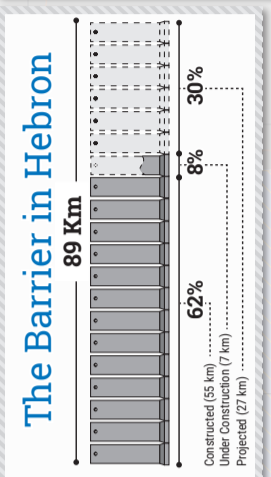
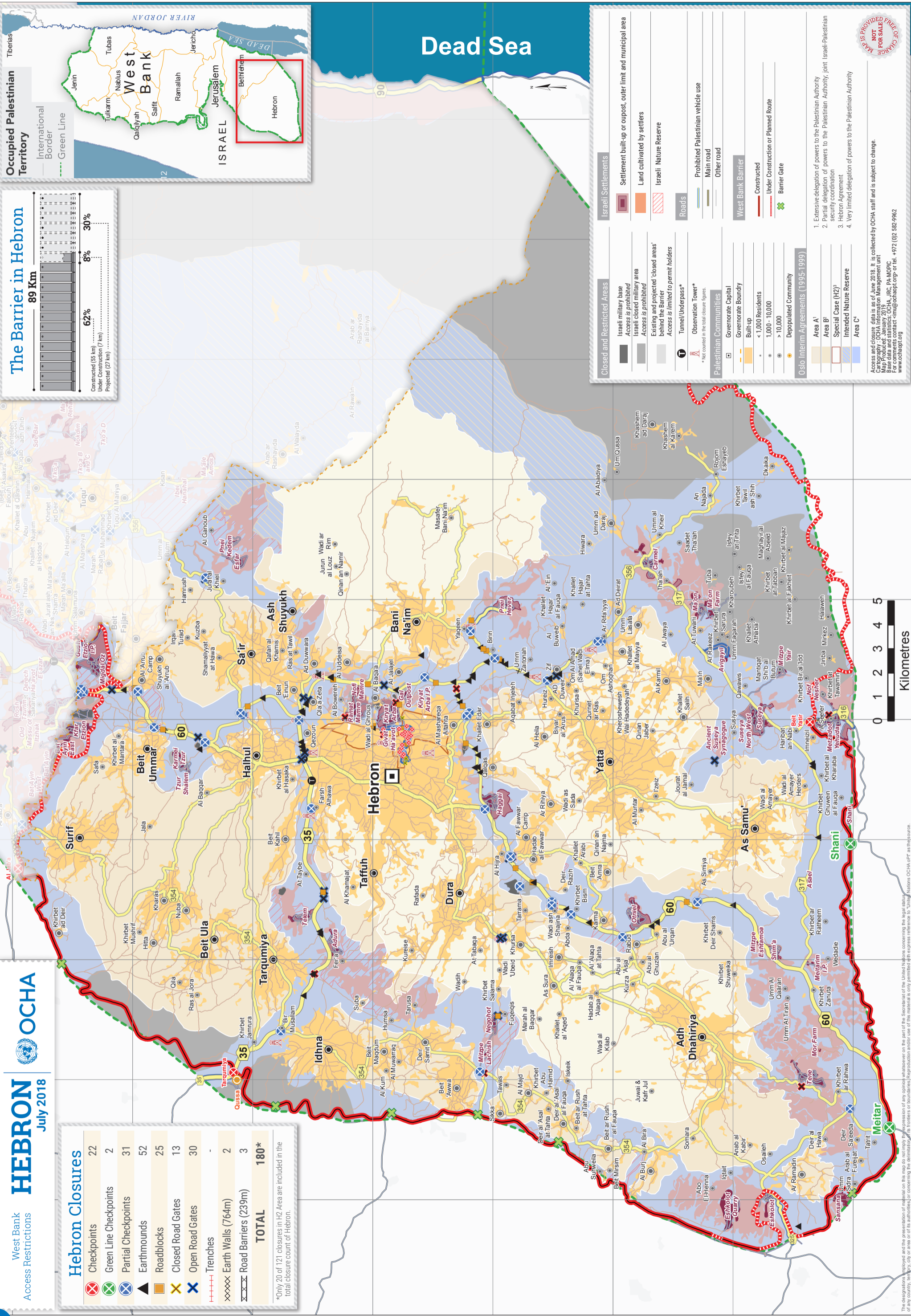
**Footnote:** 1. Extensive delegation of powers to the Palestinian Authority  
2. Partial delegation of powers to the Palestinian Authority, joint Israeli-Palestinian security coordination  
3. Hebron Agreement  
4. Very limited delegation of powers to the Palestinian Authority

**Disclaimer:** Access and closure data is as of June 2018. It is collected by OCHA staff and is subject to change.  
Map Produced: January 2018, OCHA, JRC, PA-MOPIC  
Cartography: OCHA Information Management Unit  
For comments contact: [imug@ochaopt.org](mailto:imug@ochaopt.org) or tel. +972 (0)2 582-9962  
[www.ochaopt.org](http://www.ochaopt.org)

**MAKES PROVIDED FREE OF CHARGE NOT FOR SALE**

Hebron Closures	
Checkpoints	22
Green Line Checkpoints	2
Partial Checkpoints	31
Earthmounds	52
Roadblocks	25
Closed Road Gates	13
Open Road Gates	30
Trenches	-
Earth Walls (764m)	2
Road Barriers (239m)	3
<b>TOTAL</b>	<b>180*</b>

\*Only 20 of 121 closures in H2 Area are included in the total closure count of Hebron.



#### Closed and Restricted Areas

- Israeli military base
- Access is prohibited
- Israel closed military area
- Access is prohibited
- Existing and projected 'closed areas' behind the Barrier
- Access is limited to permit holders
- Tunnel/Underpass\*
- Observation Tower\*

\*Not counted in the total closure figures.

#### Palestinian Communities

- Governorate Capital
- Governorate Boundary
- Built-up
- < 1,000 Residents
- > 10,000
- Depopulated Community

#### Oslo Interim Agreements (1995-1999)

- Area A'
- Area B'
- Special Case (H2)
- Intended Nature Reserve
- Area C'

#### Israeli Settlements

- Settlement built-up or outpost, outer limit and municipal area
- Land cultivated by settlers
- Israeli Nature Reserve

#### Roads

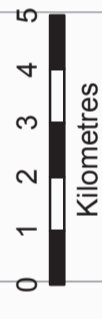
- Prohibited Palestinian vehicle use
- Main road
- Other road

#### West Bank Barrier

- Constructed
- Under Construction or Planned Route
- Barrier Gate



Access and closure data is as of June 2018. It is collected by OCHA staff and is subject to change.  
Cartography: OCHA Information Management Unit  
Map Produced: January 2019  
Base data and statistics: OCHA, JICA, PA-MOPPC  
For more information contact: [im@ocha.org](mailto:im@ocha.org) or tel. +972 (0)2 582-9962  
[www.ocha.org](http://www.ocha.org)



The designations employed and the presentation of material on this map do not imply the endorsement of the United Nations, OCHA or any other organization concerning the delimitation of international frontiers or boundaries, the nomenclature in this material is for reference only.



A section of the 712 km long Israeli Barrier (constructed and projected) next to the Palestinian town of **Abu Dis**. The Barrier has reduced the access of Palestinians to workplaces and essential services. Agriculture-based livelihoods of thousands of families have been undermined, and access of service providers to communities behind the Barrier, including ambulances and fire brigades, has also been impaired. In its 2004 Advisory Opinion, the International Court of Justice established that the sections of the Barrier which run inside the West Bank, including East Jerusalem, together with the associated gate and permit regime, violate Israel's obligations under international law. © Photo by OCHA

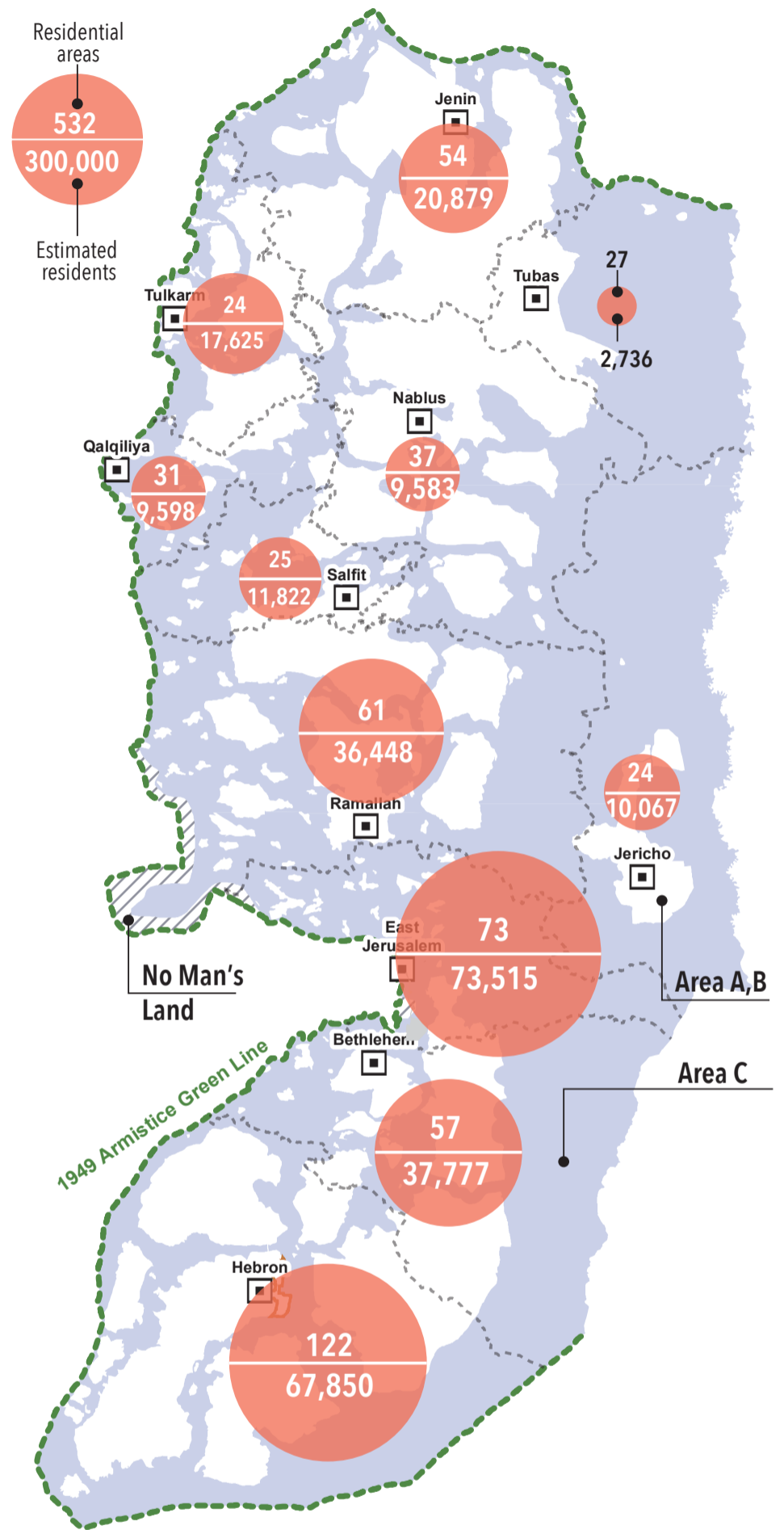
# WEST BANK

## THEMATIC MAPS

**OVERVIEW**

Israel retains direct control over Area C, which encompasses more than 60 per cent of the West Bank and is home to approximately 300,000 Palestinians (OCHA, 2013 VPP survey). The restrictive planning regime applied by Israel in Area C makes it virtually impossible for Palestinians to obtain building permits, impeding the development of adequate housing, infrastructure and livelihoods. Public (also called 'state') land has been automatically allocated to Israeli settlements or for military training, while most private Palestinian land is zoned as agricultural land, where construction is severely restricted. Along with other constraints, this regime contributes to the creation of a coercive environment on residents, leading to risk of forcible transfer.

**PALESTINIAN COMMUNITIES AND RESIDENTS IN AREA C BY GOVERNORATE**



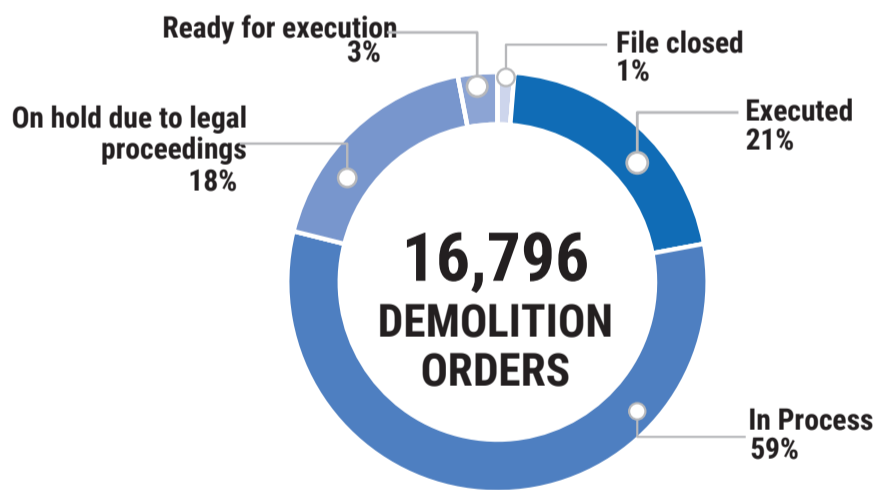
Source: OCHA 2013



**Less than 1%**

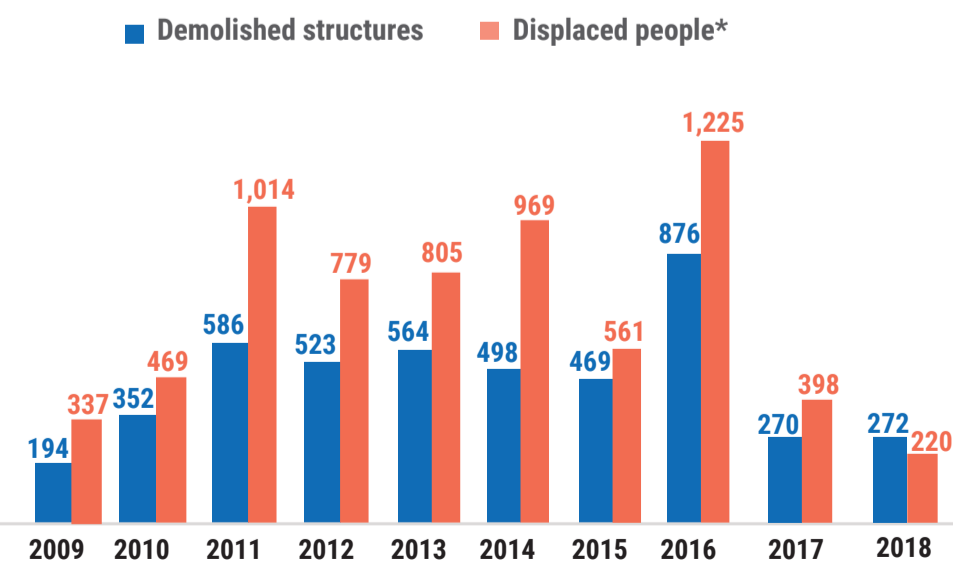
of Area C is covered by an Israeli-approved planning scheme allowing Palestinians to obtain building permits.

**DEMOLITION ORDERS AGAINST PALESTINIANS IN AREA C BY STATUS: 1988-2017**



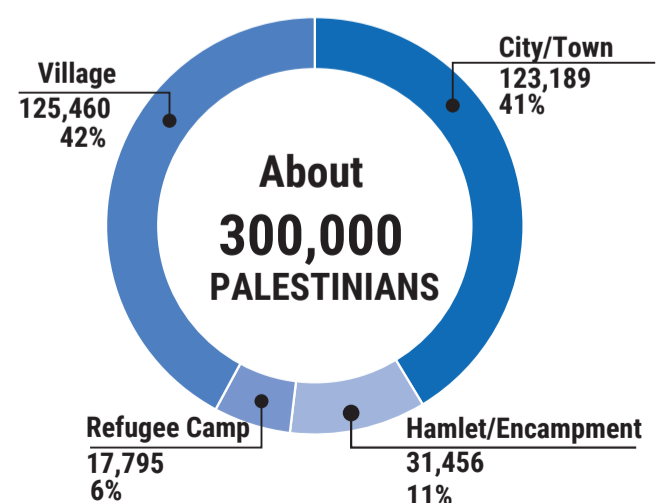
Source: Israeli Civil Administration

**DEMOLITION AND DISPLACEMENT IN AREA C**



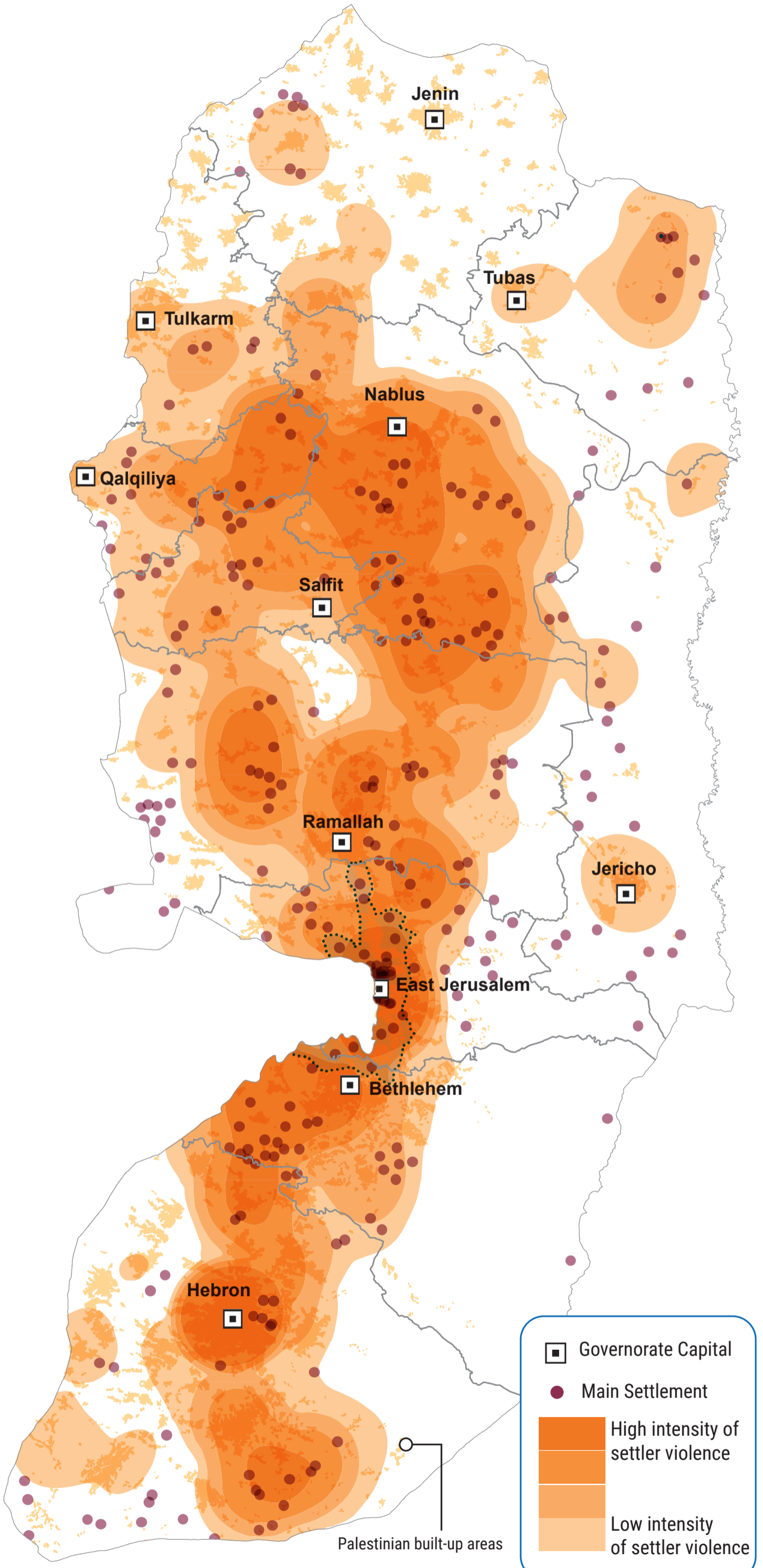
\* Only includes people who had their home demolished or confiscated. People affected by the demolition of other types of properties are not included.

**PALESTINIANS IN AREA C BY TYPE OF COMMUNITY (2013)**

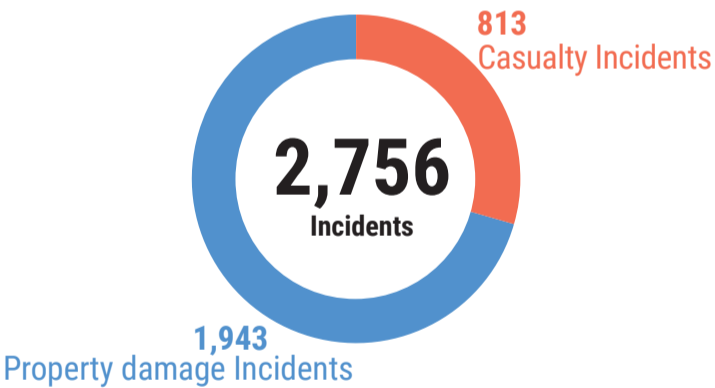


**OVERVIEW**

- Settlements are illegal under international humanitarian law as they violate Article 49 of the Fourth Geneva Convention, which prohibits the transfer of the occupying power's civilian population into occupied territory.
- Violence by Israeli settlers against Palestinians and their property is a longstanding concern, which has undermined the physical security and livelihoods of Palestinians, and generated the need for assistance and protection measures by the humanitarian community.
- Forms of violence by Israeli settlers include raids into Palestinian communities, physical assaults and shooting, stone throwing at vehicles and homes, vandalizing of trees and other property, and takeover of land.
- Gaps in the enforcement of the rule of law by the Israeli authorities against violent settlers have been a longstanding concern of the humanitarian community and are believed to contribute to the persistence of high levels of settler violence. This is despite efforts made by the Israeli authorities in recent years to address this phenomenon.
- Official endorsement by the Israeli authorities of the illegal takeover of Palestinian land by settlers has facilitated the proliferation of settlement outposts, some of which have been a consistent source of attacks against Palestinians.
- Israeli settlers have been regular targets of Palestinian violence, including stone throwing at vehicles, stabbing and shooting attacks. Some settler violence against Palestinians has been carried out in retaliation to such attacks.

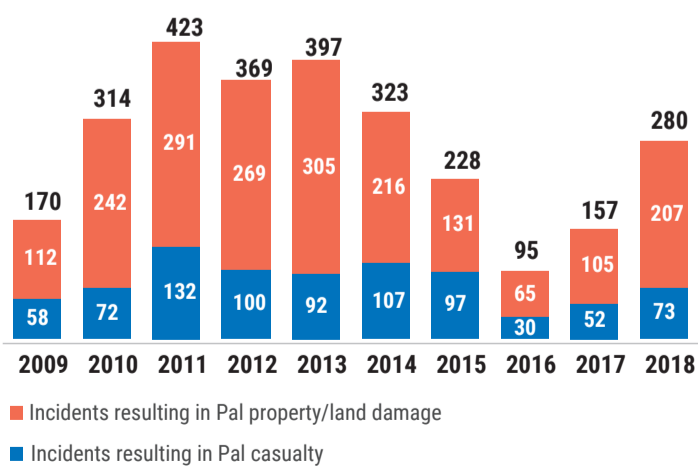


**SETTLER VIOLENCE INCIDENTS RESULTING IN PALESTINIAN CASUALTIES OR PROPERTY DAMAGE  
2009 - 2018\***



\* Source: OCHA

**SETTLER ATTACKS RESULTING IN PALESTINIAN CASUALTIES OR PROPERTY DAMAGE**



The map was developed based on 10 years of data on Incidents resulting in Palestinians casualties or property damage

A total of 44 Palestinian schools across the West Bank have pending "stop work" or demolition orders, which place them at risk of being fully or partially demolished, due to lack of building permits which are near impossible to obtain. These include 36 schools in Area C, affecting 3,708 students, and 8 in East Jerusalem, affecting 1,138 students. The orders prevent both the maintenance and expansion of school infrastructure.



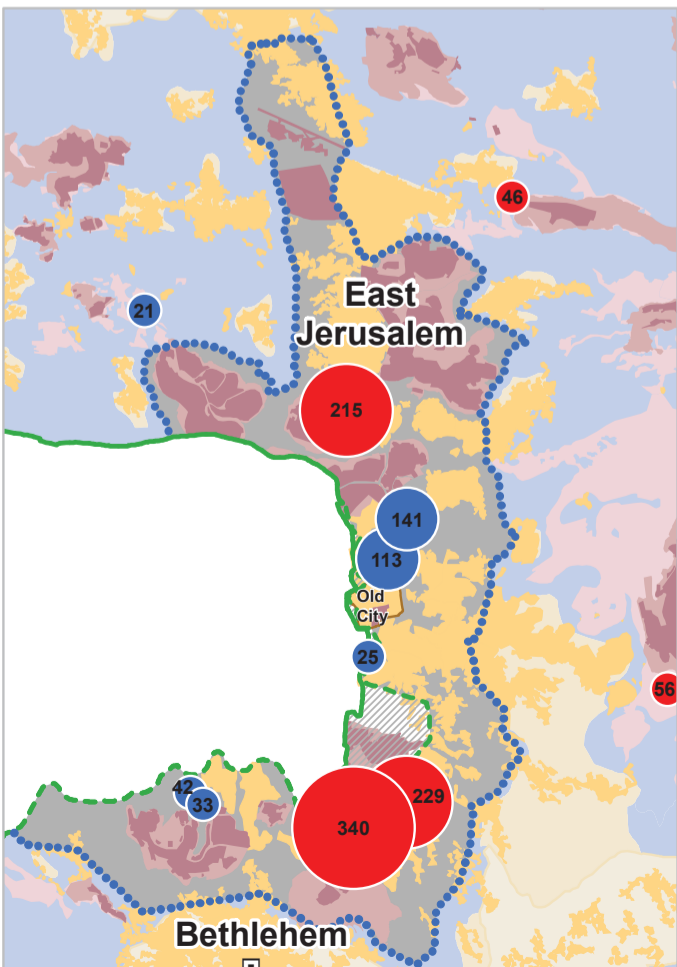
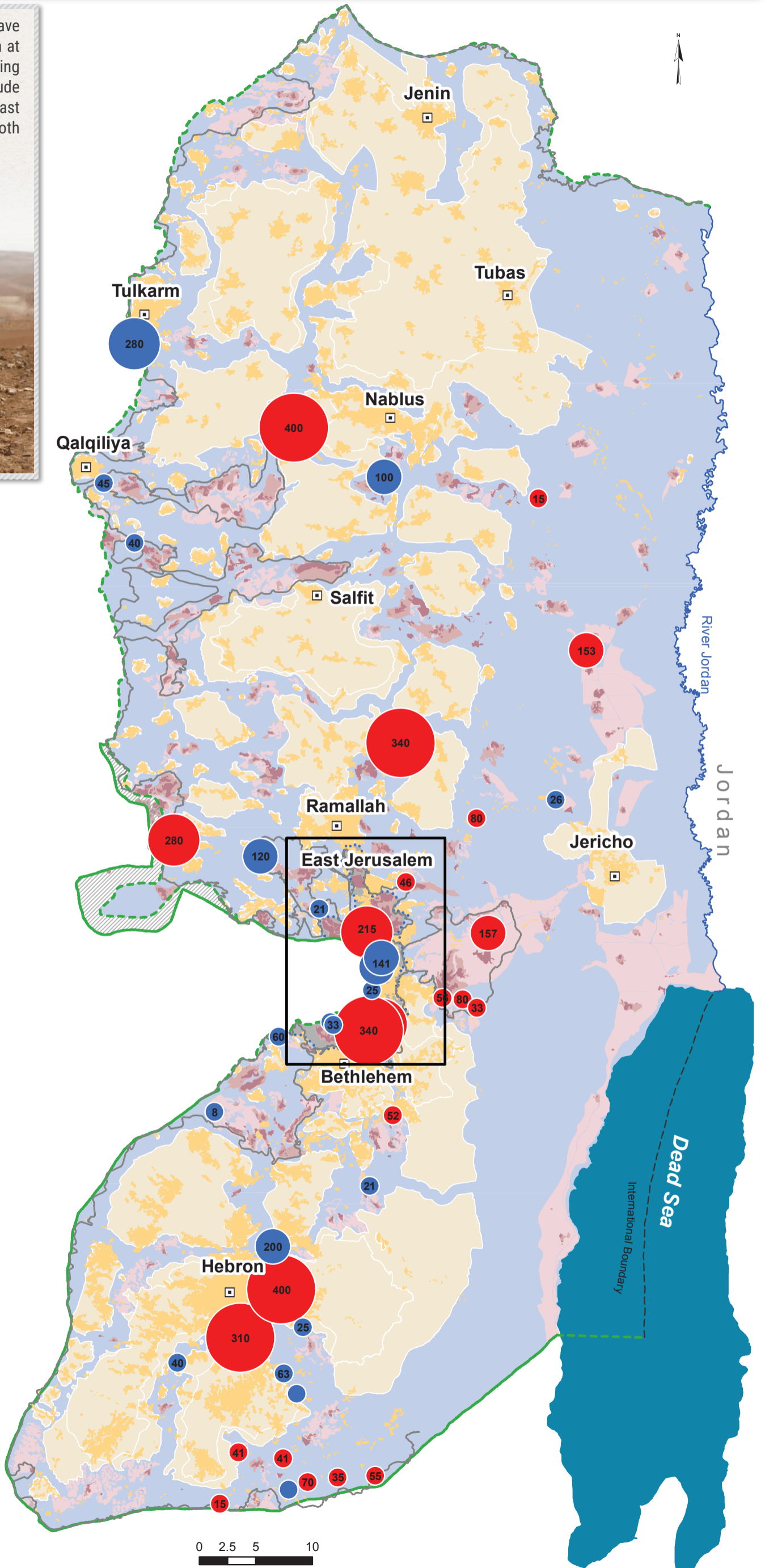
**Number of Students Affected by the Orders\***

- Full demolition/stop-work order
- Partial demolition/stop-work order

- Governorate capital
- Barrier
- Israeli unilaterally declared East Jerusalem municipal boundary
- Palestinian community
- Settlement built-up, outer-limit and municipal area
- Oslo Areas A and B
- Oslo Area C

Data source: Education in Emergencies Working Group (EIE WG)

\* The number of affected students in schools at risk of partial demolition does not indicate the overall number of students in these schools.

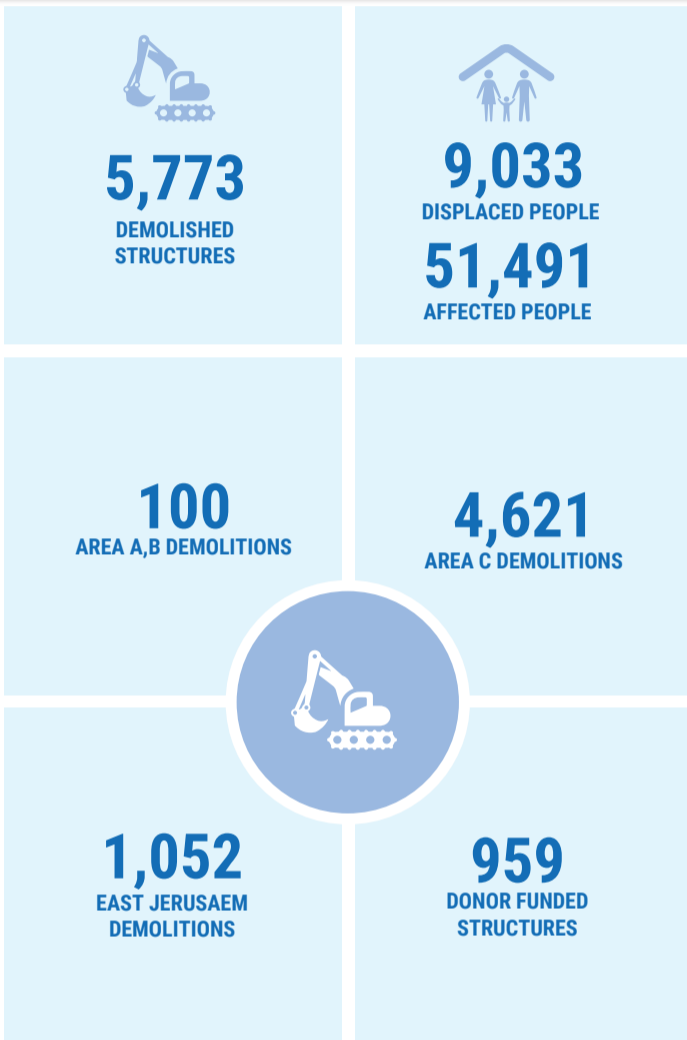


**EAST JERUSALEM**

East Jerusalem encompasses about 70 sq. Kilometres annexed to Israel in 1967 in contravention of international law. 35% of the land in East Jerusalem has been confiscated for Israeli settlement use; only 13% is zoned for Palestinian construction, much of which is already built up.

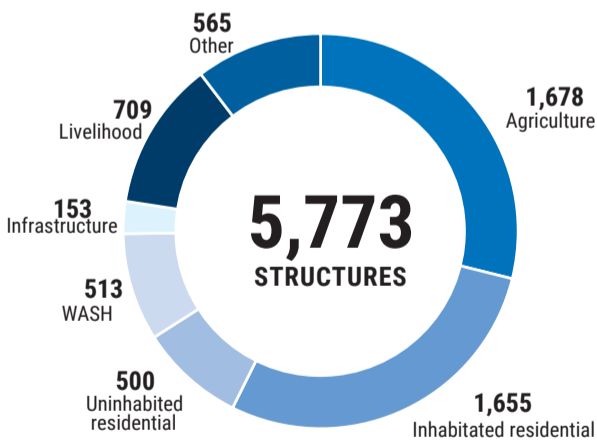
**AREA C**

Area C covers over 60% of the West Bank, where Israel retains exclusive control over planning and zoning and less than 1% has been planned for Palestinian development.

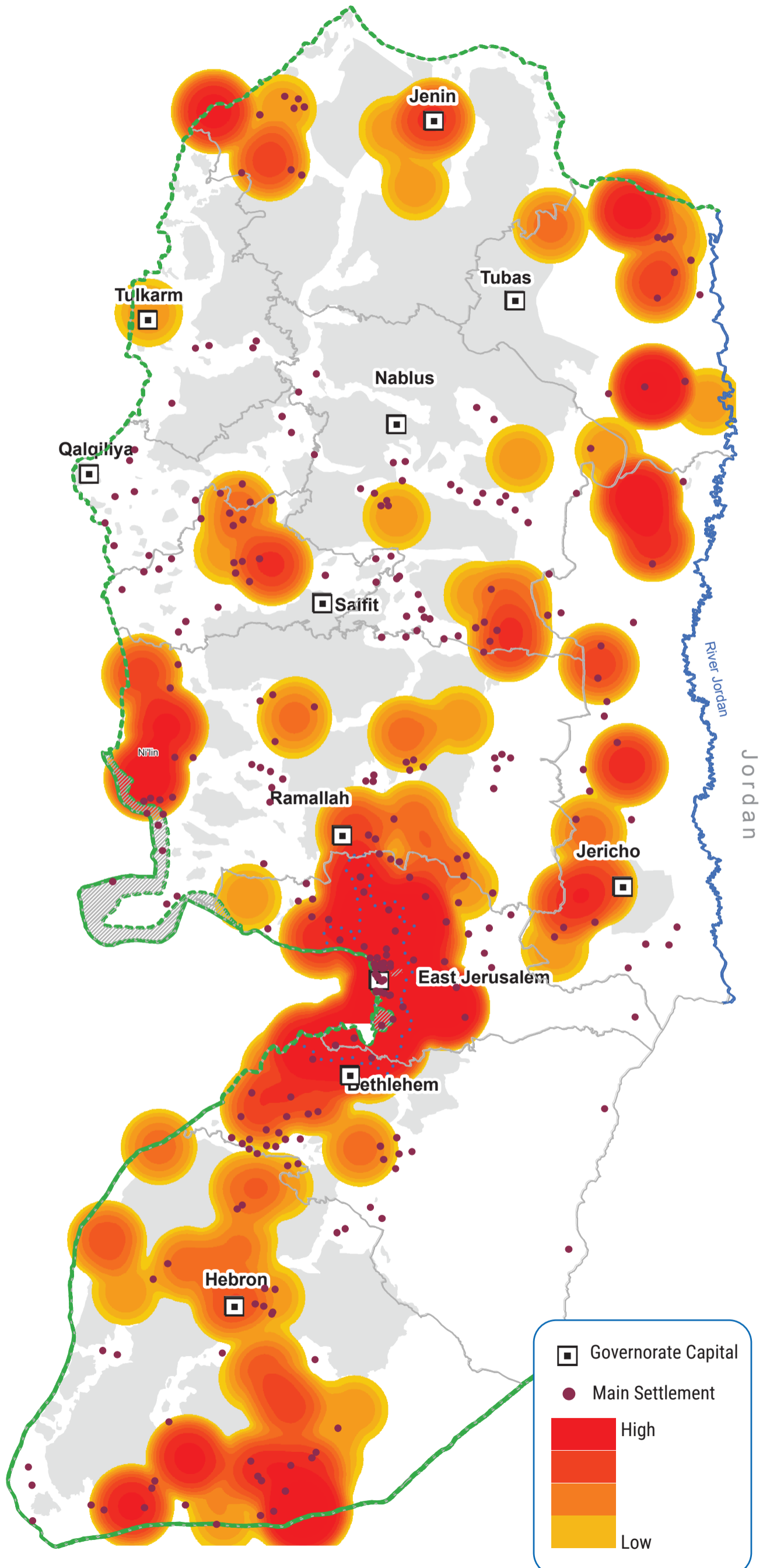
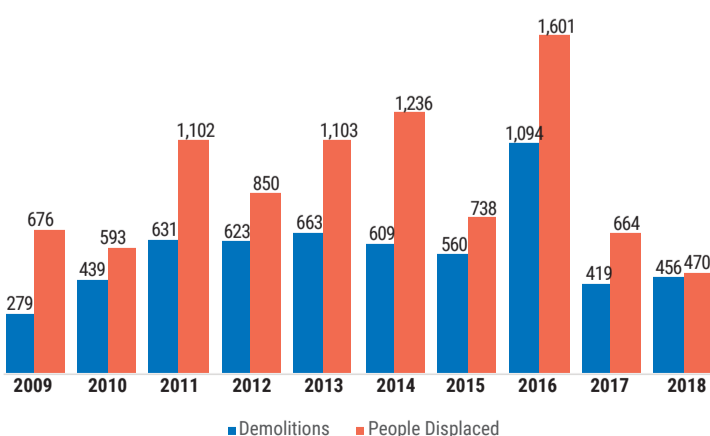


Structures that were dismantled and/or confiscated are counted as demolished.

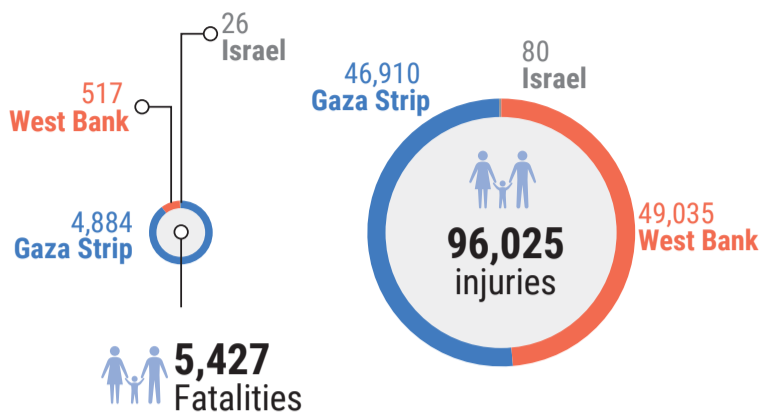
**DEMOLITIONS IN WEST BANK BY TYPE**



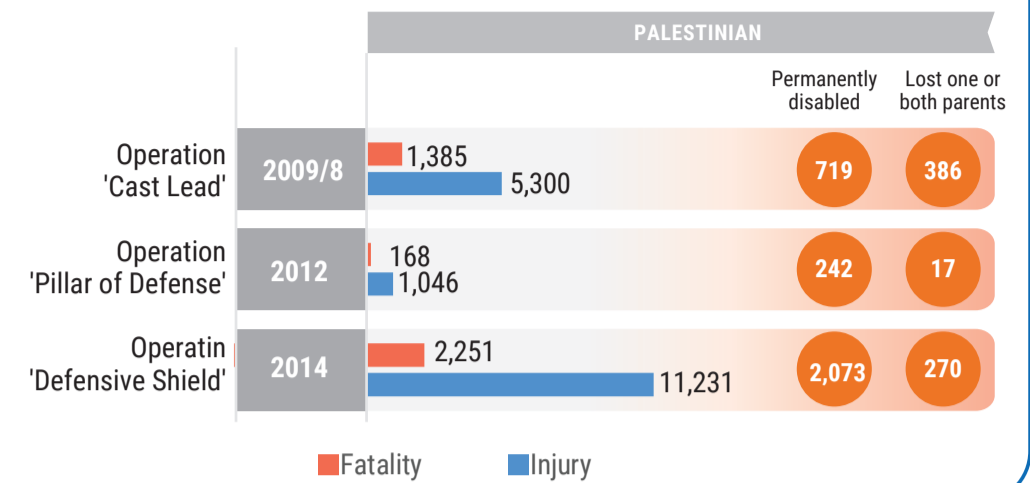
**DEMOLITIONS IN WEST BANK 2009 - 2018**



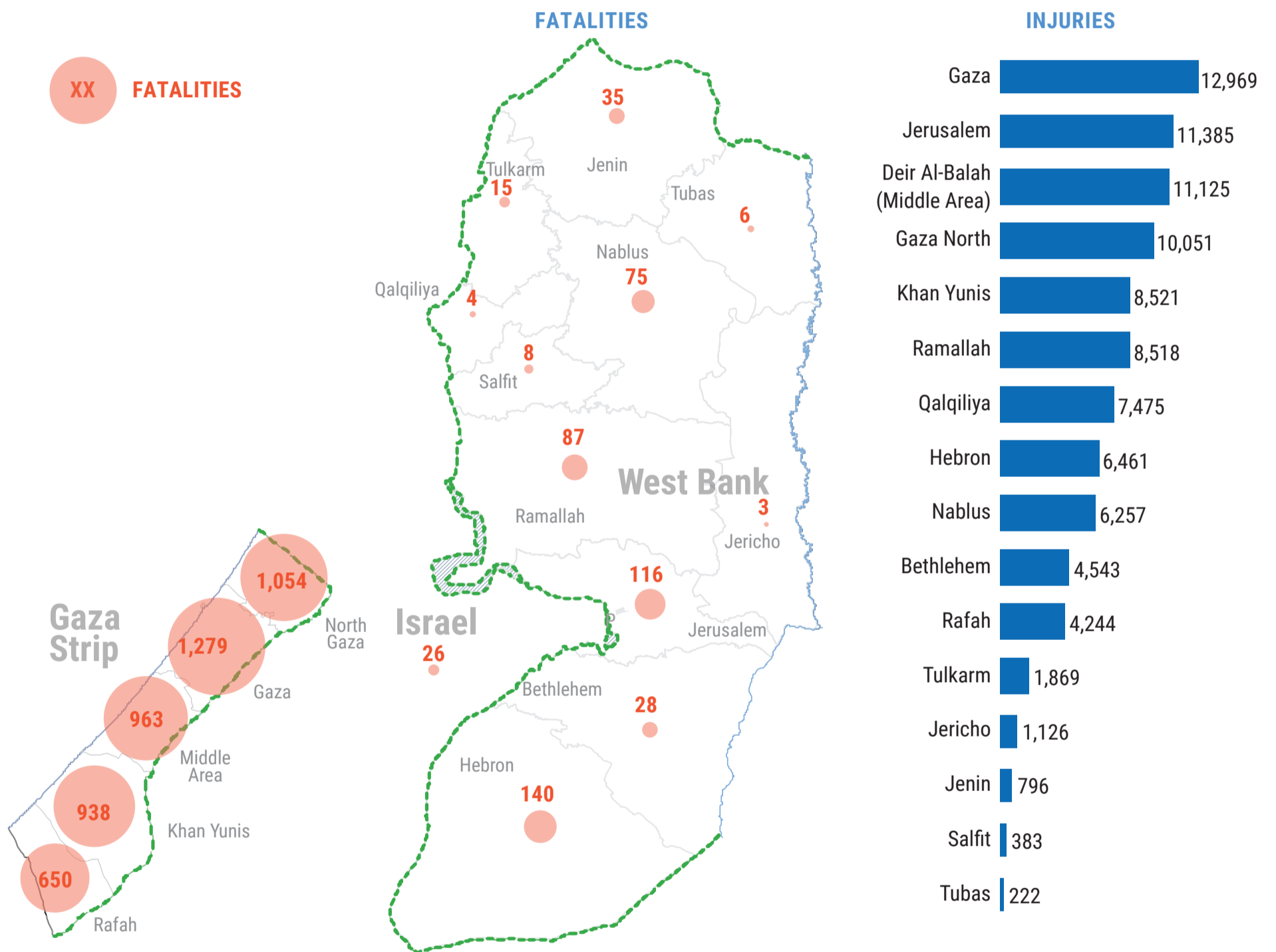
PALESTINIAN CASUALTIES BY AREA



PALESTINIAN CASUALTIES: MAJOR ESCALATIONS IN HOSTILITIES IN THE GAZA STRIP

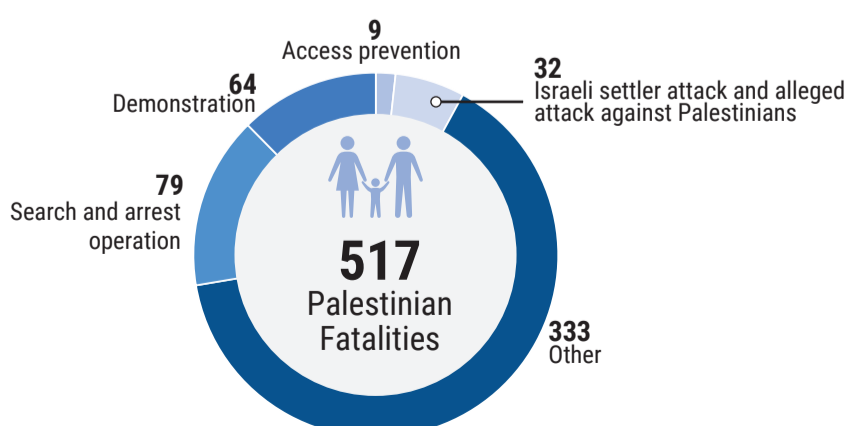


PALESTINIAN CASUALTIES BY GOVERNORATE

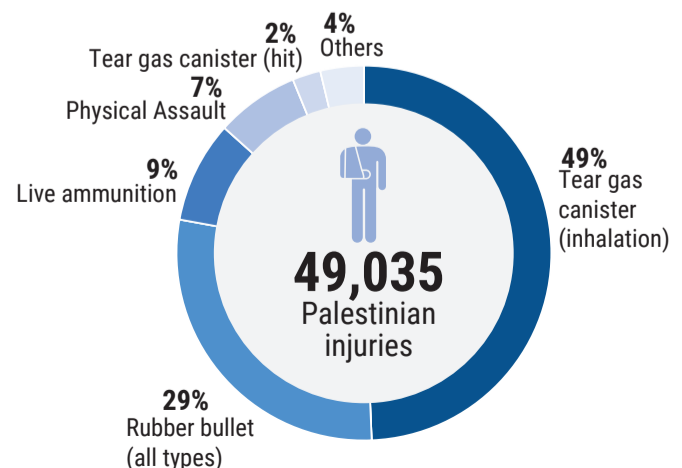


PALESTINIAN CASUALTIES IN THE WEST BANK

FATALITIES BY CONTEXT



INJURIES BY WEAPON



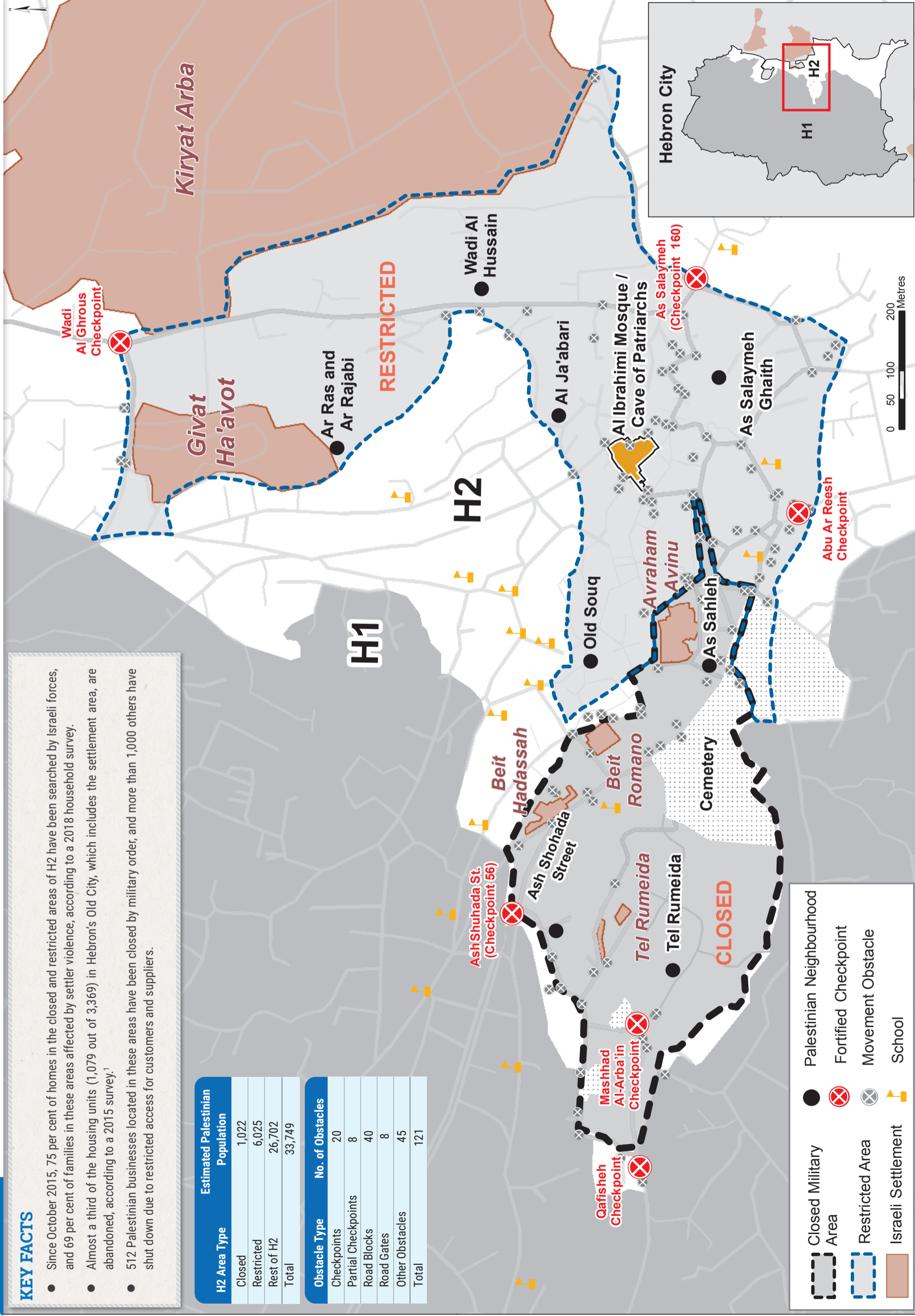


**KEY FACTS**

- Since October 2015, 75 per cent of homes in the closed and restricted areas of H2 have been searched by Israeli forces, and 69 per cent of families in these areas affected by settler violence, according to a 2018 household survey.
- Almost a third of the housing units (1,079 out of 3,369) in Hebron's Old City, which includes the settlement area, are abandoned, according to a 2015 survey.<sup>1</sup>
- 512 Palestinian businesses located in these areas have been closed by military order, and more than 1,000 others have shut down due to restricted access for customers and suppliers.

H2 Area Type	Estimated Palestinian Population
Closed	1,022
Restricted	6,025
Rest of H2	26,702
Total	33,749

Obstacle Type	No. of Obstacles
Checkpoints	20
Partial Checkpoints	8
Road Blocks	40
Road Gates	8
Other Obstacles	45
Total	121

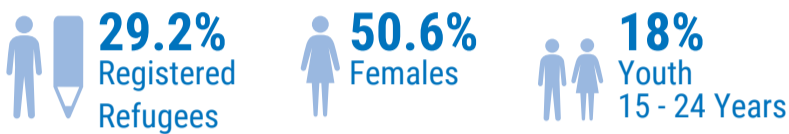


1. In 1997, pursuant to an agreement with the PLO, Israel handed control over 80% of the city (H1) to the Palestinian Authority.

The impact of the Israeli military occupation of the West Bank, including East Jerusalem, continues to impact Palestine refugees: continuous Israeli security force operations throughout the West Bank, including in and around camps – exposing Palestinian refugees and non-refugees alike to the risk of injury and death, and an increasingly coercive environment for those living in Area C and East Jerusalem – with restrictions imposed by the Government of Israel on access to land and property.

### West Bank Facts and Figures

**836,550** registered refugees in the West Bank



### Food Security

More than **70,000** refugee individuals in the West Bank are living on **\$1.79/ day**

**186,579** refugees living in the West Bank are below the poverty line

**24%** refugee unemployment rate inside camps

### HEALTH

More than **40** refugee community face challenges in accessing health services

**54** Bedouin communities were provided with mental health and psychosocial support

### PROTECTION CONCERNS (as of 31 October 2018)

Over **5,700** Israeli security operations across the West Bank, 570 occurred in and around refugees camps, around 40% resulted in violent confrontations.

**63%** of confrontations in camps used tear gas, **43%** of all injuries in camps are attributed to live ammunition

### Risk of forcible Displacement (Khan Al-Ahmar Abu al Helu) (as of 31 October 2018)

The community is considered to be one of the most vulnerable due to high risk of displacement, especially after the latest court decision approving the demolition and transfer of the community



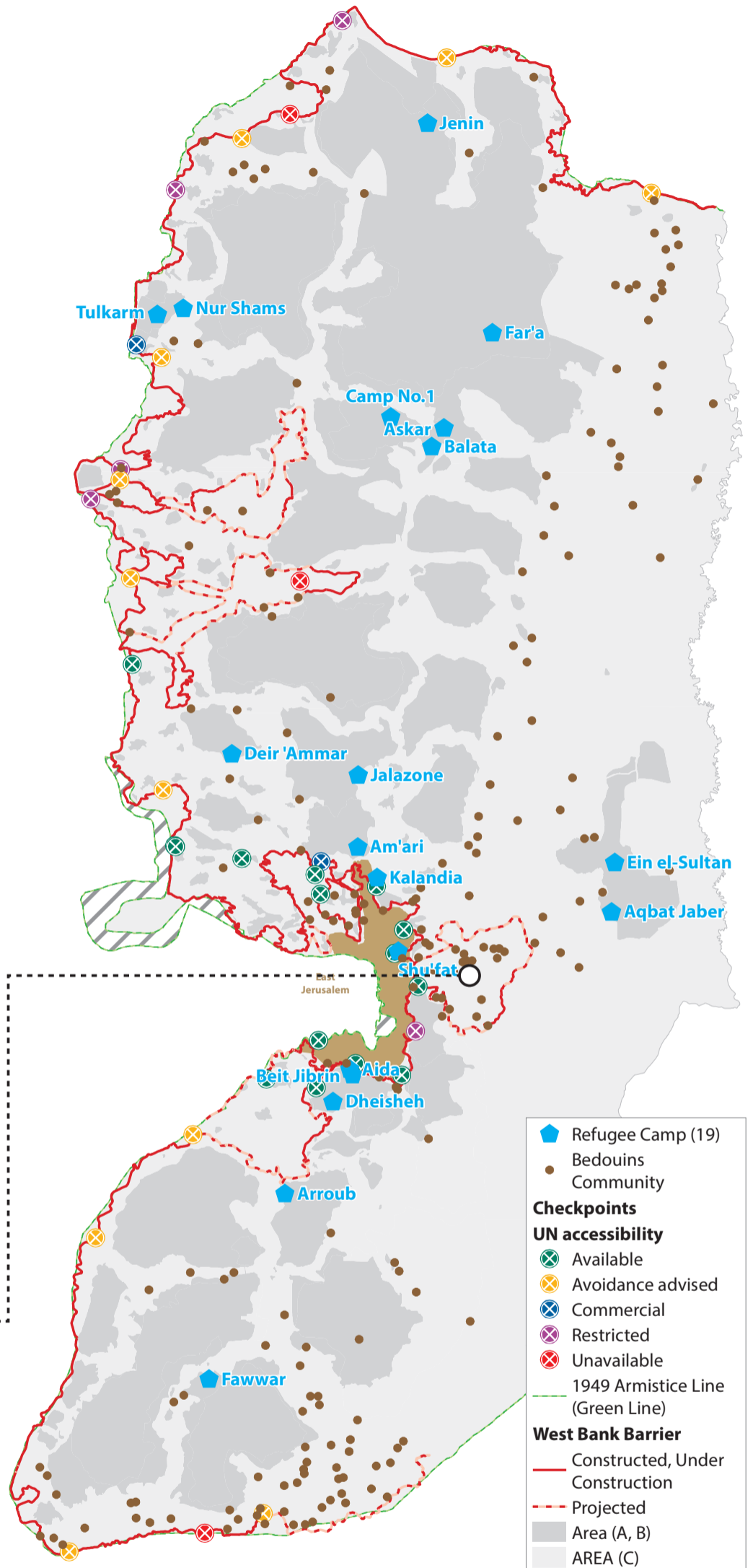
**188** Bedouin individuals (**53%** of which are children) are at risk of displacement.  
**95%** of community residents are registered refugees



Around **41** counselling sessions and mental health activities between January-November for 479 participants, of which **74%** were children



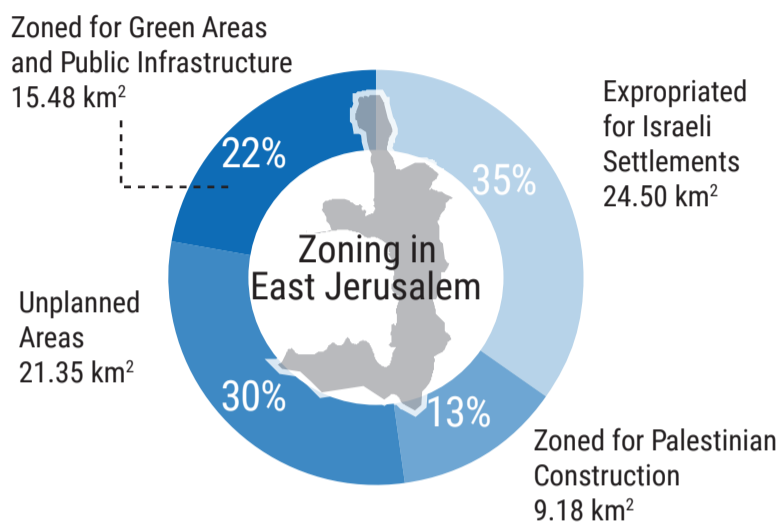
More than **60%** of persons in Bedouin communities are food insecure, which increases their vulnerabilities



**KEY CONCERNS**

Around 320,000 Palestinians currently reside in East Jerusalem, in addition to over 210,000 Israeli settlers who reside in the settlements which have been constructed and expanded since 1967, contrary to international law. Approximately 4.5 million Palestinians from the remainder of the occupied Palestinian territory (oPt) are prohibited from residing in East Jerusalem and, with certain age exceptions, cannot enter the city without Israeli-issued permits, which are difficult to obtain. Those who obtain permits can only use three of the 13 checkpoints along the Barrier. During Fridays and Ramadan, tens of thousands of Palestinians from the remainder of the West Bank are allowed to access Jerusalem for worship.

**Residency, Planning, Zoning & Demolitions**



- Over 14,600** Palestinians have had their Jerusalem residency revoked by the Israeli authorities, since 1967 due to their lack of a secure legal residency status.
- At least 33%** of all Palestinian homes in East Jerusalem lack building permits.
- Only 13%** of East Jerusalem is zoned for Palestinian construction, much of which is already built up.
- Over 1,700** houses and other structures in East Jerusalem have been demolished since 2000. Over the last 10 years, nearly 7,000 people have been displaced or affected as a result.
- Over 100,000** residents are at potential risk of displacement.

**Barrier**

In East Jerusalem, the Barrier divides Palestinian neighbourhoods from each other and from the urban centre, resulting in diminished services, increasing lawlessness, impeded access and uncertain residency status.

**Over 130,000** Jerusalem ID holders are walled out from the urban centre.

**Approximately 1,400** West Bank residents in 17 communities have been placed on the 'Jerusalem' side of the Barrier, but are denied residency and access to work and services in East Jerusalem.

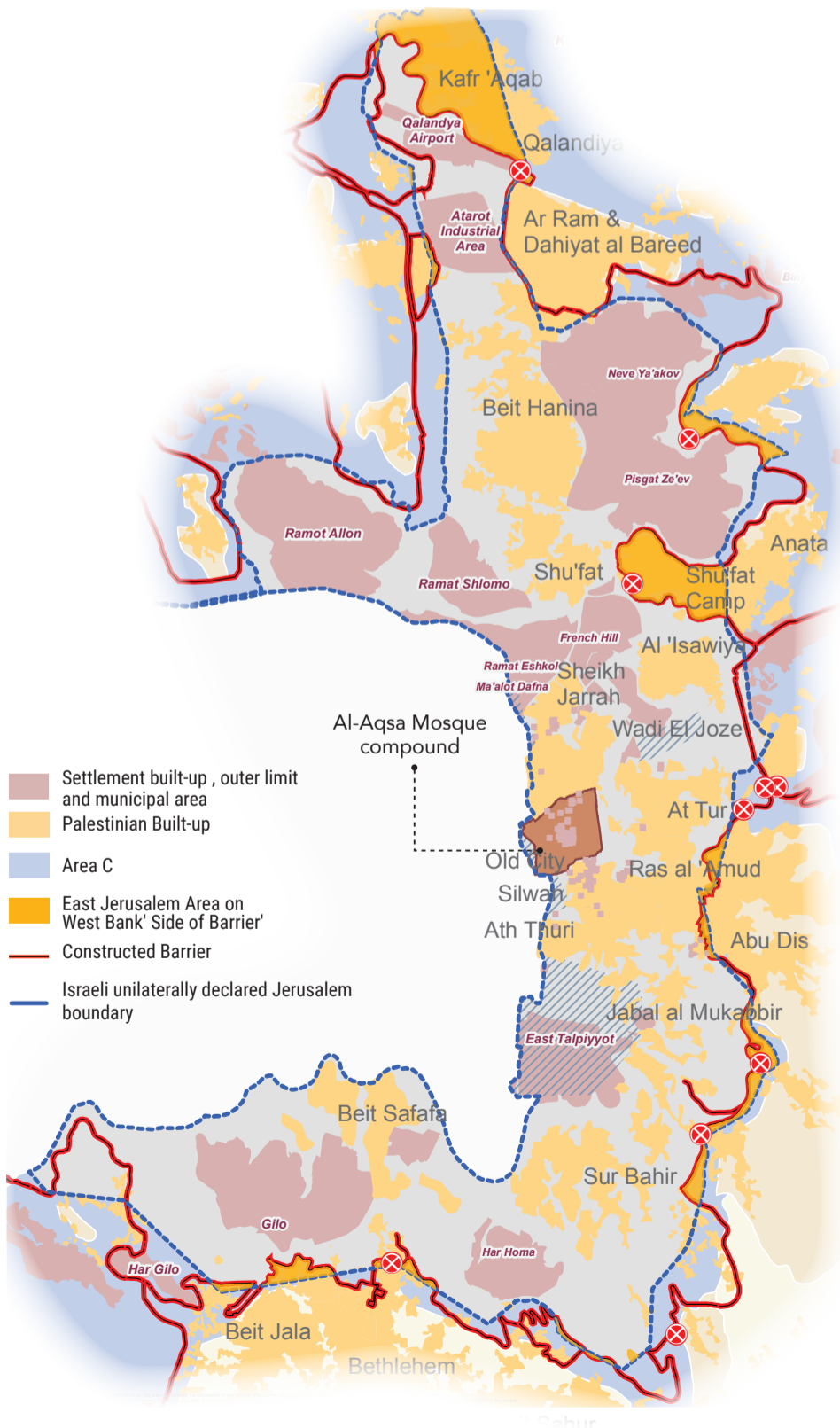
**East Jerusalem Eviction Summary by Community**

Approximately 200 Palestinian households in East Jerusalem are at risk of forced displacement due to eviction cases filed against them, mostly by Israeli settler organizations. The Old City, Silwan and Sheikh Jarrah are the most affected neighbourhoods.

	Structures	Households	Palestinians	Children
Beit Hanina	2	4	23	9
Old City - Al Khalidiya & Al Qirami	4	11	44	18
Old City - Aqbat As Saraya	1	6	24	10
Old City - Burj Al Laqlaq	1	3	6	2
Ras Al 'Amud	1	2	12	3
Sheikh Jarrah - Um Haron	11	33	128	47
Sheikh Jarrah - Karm Al Ja'ouni	9	26	104	30
- Sheikh Jarrah	3	8	27	7
Silwan - Batn Al Hawa	20	85	397	205
Silwan - Wadi Hilweh	3	5	24	10
Beit Safafa	14	16	88	50
<b>Total</b>	<b>69</b>	<b>199</b>	<b>877</b>	<b>391</b>

Data Source: OCHA 2016 field survey

**East Jerusalem**

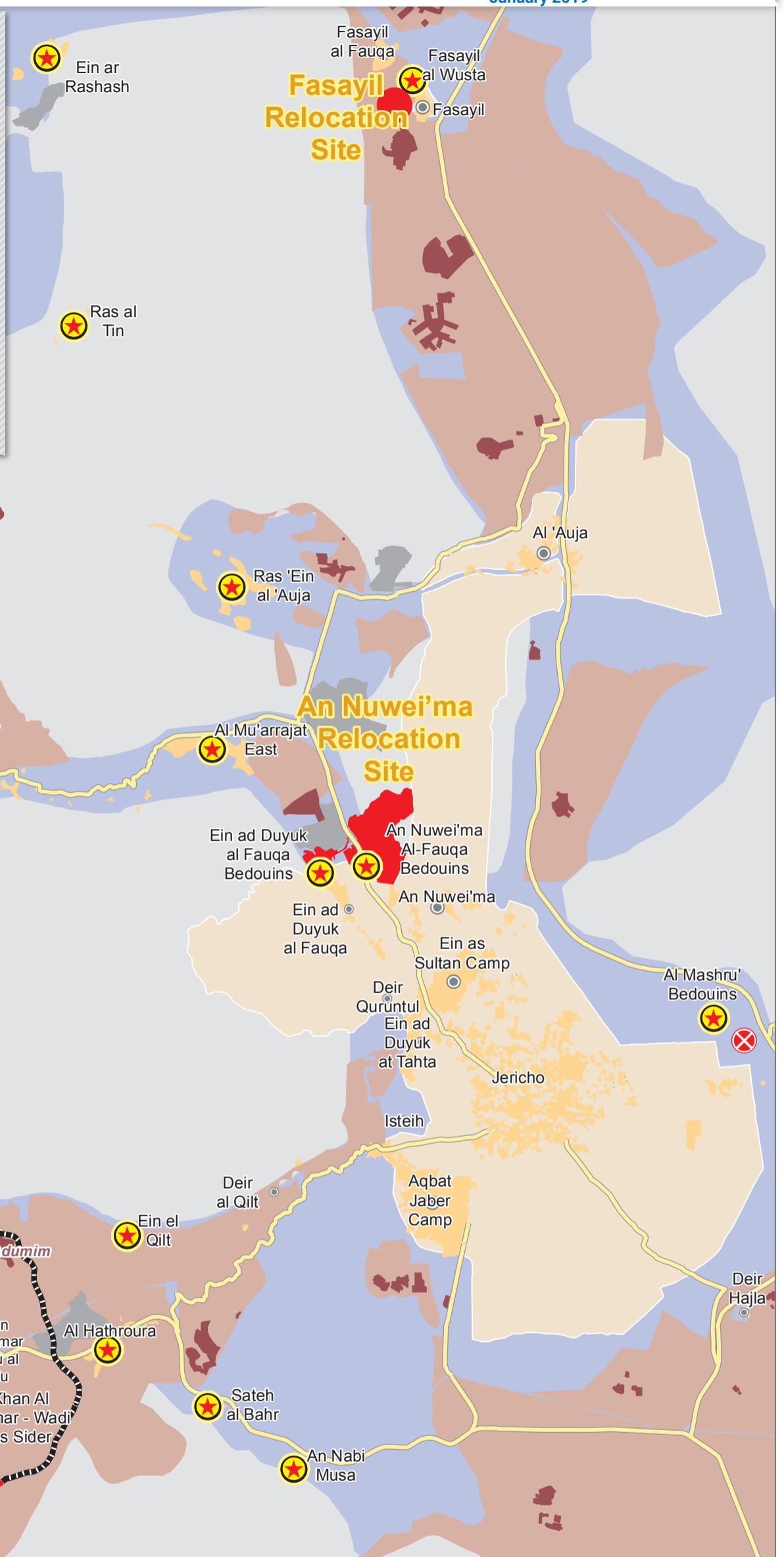


**UN position on East Jerusalem**

Israel's annexation of East Jerusalem is not recognized by the international community. The UN Security Council has declared in numerous resolutions (inter alia, resolutions 252, 267, 471, 476 & 478) that all legislative measures and actions taken by Israel to alter the character and status of Jerusalem are null and void. The legal situation in the West Bank, including East Jerusalem, remains one of belligerent military occupation.

Many Palestinians across the occupied West Bank, particularly in Area C, East Jerusalem, and the settlement area of Hebron city (H2), are at risk of forcible transfer. Certain Israeli policies and practices applied in these areas create a coercive environment, which generates pressure on Palestinians to leave their communities.<sup>1</sup> These include the demolition and threat of demolition of homes, schools and livelihoods; forced evictions; denial of service infrastructure; access restrictions on farming and grazing land; poor law enforcement on violent settlers; promotion of 'relocation' plans; and revocation of residency rights, among others.

1. "Forcible transfer does not necessarily require the use of physical force by authorities, but may be triggered by specific circumstances that leave individuals or communities with no choice but to leave; this is known as a coercive environment[...] Palestinians have been forced to move due to a coercive environment within Area C of the West Bank and the area of the city of Hebron, which is under Israeli control (H2)." Human rights situation in the Occupied Palestinian Territory, including East Jerusalem, Report of the Secretary-General, A/HRC/34/38, para. 27-28, 16 March 2017.



	Community at Risk		Oslo Area (A,B)
	Relocation Site		Oslo Area (C)
	Palestinian Community		Israeli Closed Military Area
	Checkpoint		Israeli Military Base
	Israeli Police Headquarters		Israeli Settlement Built-up
	Planned Barrier		Israeli Settlement Outerlimit
	Barrier Constructed/ Under Construction		Israeli Settlement Municipal Area
	Main Road		



Sewage flows from an outlet into the sea in front of Shati refugee camp in Gaza City.  
© Photo by OCHA.

# GAZA



Palestinian demonstration on the beach near the fence, protesting against the naval blockade, September 2018. © Photo by Ashraf Amra

# GAZA STRIP

ACCESS AND MOVEMENT - DECEMBER 2018



## GAZA STRIP KEY FACTS<sup>1</sup>

Total Area  
**365 km<sup>2</sup>**

Total Population  
**1,912,267**

Registered Refugees  
**1,435,616**

Source: UNRWA as of 31 December 2016

Unemployment Rate  
**54.9 %**

Source: PCBS Q3 2018

12 Nautical miles Fishing Limit (2002)

10 nautical miles Fishing Limit (2006)

9 nautical miles

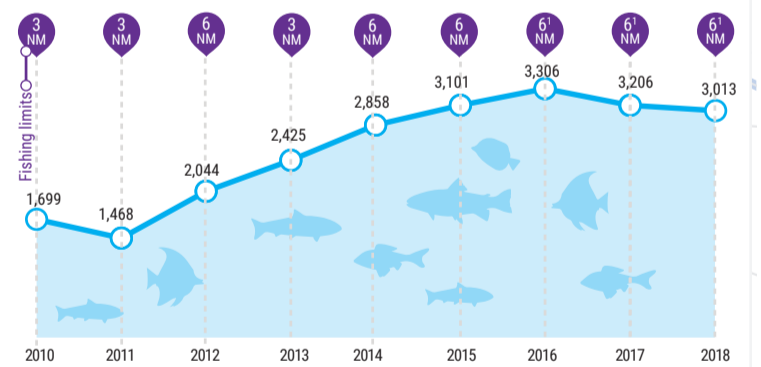
6 nautical miles Fishing Limit (2006)

3 nautical miles Fishing Limit (2009)

## occupied Palestinian territory: Governorates



## SEA AREAS ACCESSIBLE TO FISHERMEN VS FISH CATCH



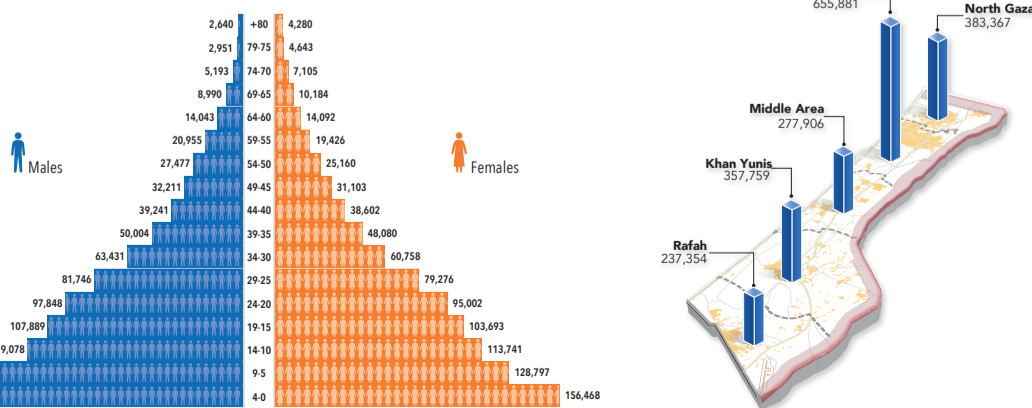
1. For specific duration, Israel expanded the fishing area, along the southern Gaza coast, from 6 to 9 nautical miles, while retaining 6 nautical mile fishing limit along the northern coast.

Source: Fishermen syndicate

## ACCESS AND PHYSICAL CLOSURES

- CROSSING POINTS**
  - Open
  - Closed but open for exceptional cases
  - Closed
- CLOSED AND RESTRICTED AREAS**
  - No-go Zone (0 - 100 metres)
  - Access permitted on foot and for farmers only (100-300 metres)
  - Risk zone (300-1000) metres.
- FENCES AND BARRIERS**
  - Concrete Wall
  - Double Wired Fence
  - Wired Fence
  - Effective Fishing Limit
- ROADS**
  - Main Road
  - Local Road
  - Track
- LOCATIONS**
  - UN Compound
  - Damaged Road
  - Bridge
  - Road Bridges
  - Hospital
  - Hotel Area
  - Waste water
  - Desalination Plant
  - Landfill
  - Wastewater Treatment Plant
  - Sewage Outlet (In Constant Use)
  - Sewage Outlet (Overflow Only)
  - Wharf
  - Palestinian Checkpoint
  - Water Desalination Plant
  - Sea water Desalination Plant
- PALESTINIAN AREAS**
  - Built-up Area
  - Refugee Camps
  - Gaza Neighbourhood
  - Governorate Boundary
  - Main City
  - over 50,000
  - 2,001 to 50,000
  - 1,001 to 2,000
  - under 1,000
- ISRAELI**
  - Built-up Areas
  - Roads

## GAZA STRIP POPULATION AND AGE DISTRIBUTION<sup>2</sup>



1, 2 Source: PCBS 2017 unless otherwise specified

The designations employed and the presentation of material on this map do not imply the expression of any opinion whatsoever on the part of the Secretariat of the United Nations concerning the legal status of any country, territory, city or area or of its authorities, or concerning the delimitation of its frontiers or boundaries. Reproduction and/or use of this material is only permitted with express reference to "United Nations OCHA oPt" as the source.

Data applicable until July 2018. Access and closure data is collected by OCHA field staff and is subject to change. Access mapping is a work in progress. Maps are updated periodically. Cartography: OCHA Information Management Unit. Map Produced: September 2018. Base data and statistics: OCHA, JRC, PA-MOPIC, aerial June 2017, CMWU. For comments contact: ochaopt@un.org or tel. +972 (0)2 582-9962, www.ochaopt.org

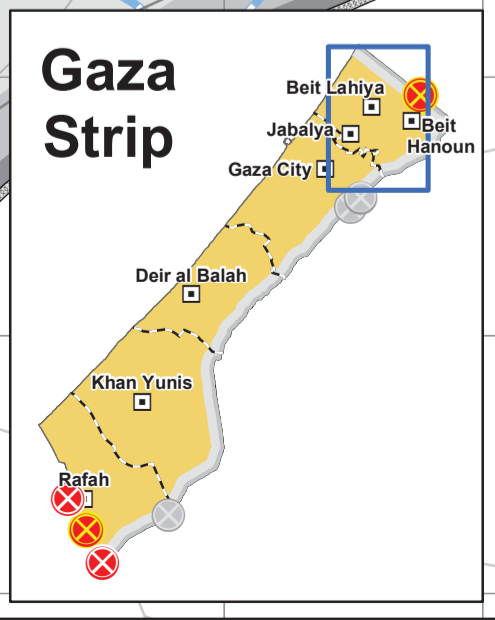
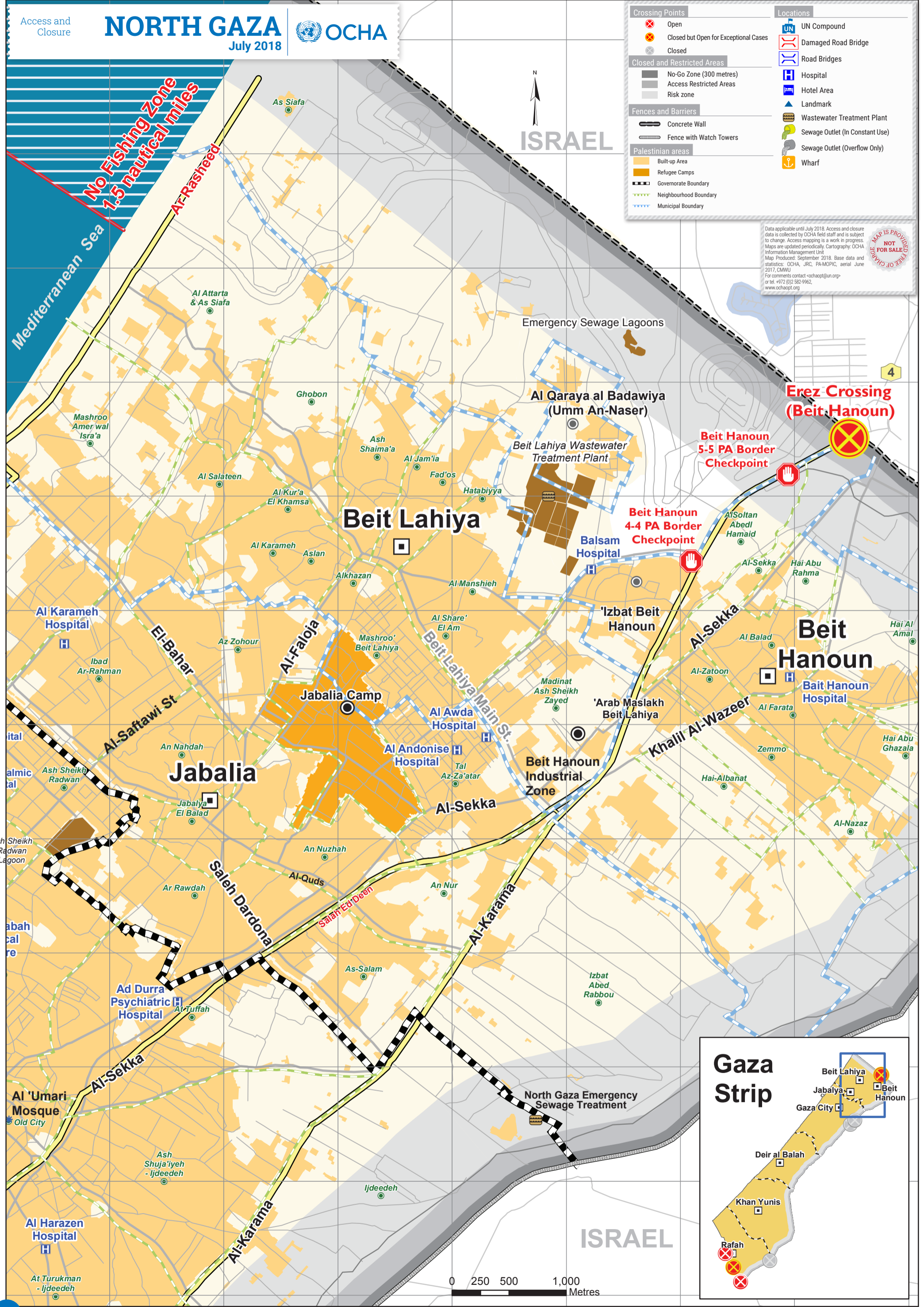
# NORTH GAZA

July 2018



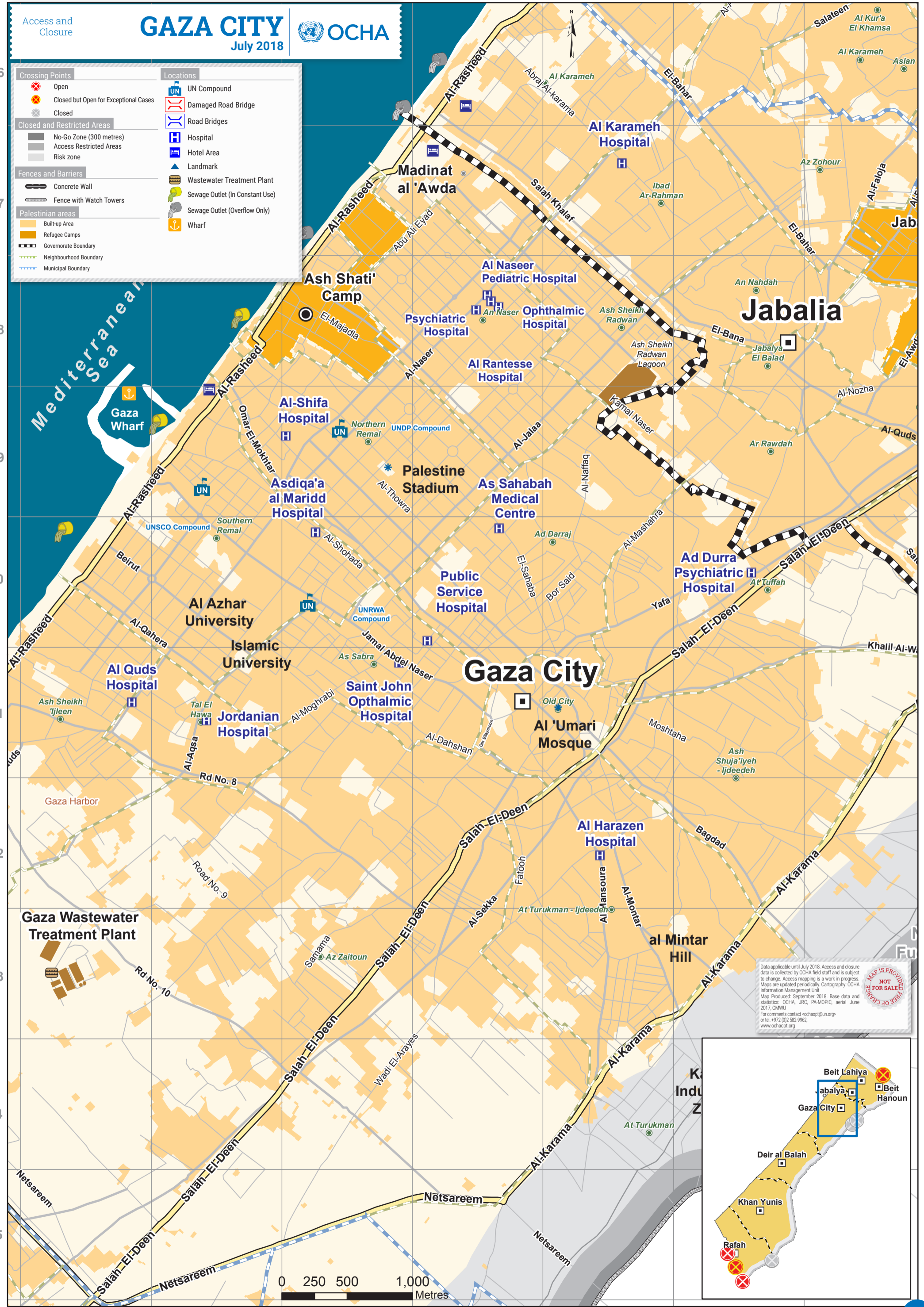
<b>Crossing Points</b>	<b>Locations</b>
Open	UN Compound
Closed but Open for Exceptional Cases	Damaged Road Bridge
Closed	Road Bridges
<b>Closed and Restricted Areas</b>	Hospital
No-Go Zone (300 metres)	Hotel Area
Access Restricted Areas	Landmark
Risk zone	Wastewater Treatment Plant
<b>Fences and Barriers</b>	Sewage Outlet (In Constant Use)
Concrete Wall	Sewage Outlet (Overflow Only)
Fence with Watch Towers	Wharf
<b>Palestinian areas</b>	
Built-up Area	
Refuge Camps	
Governorate Boundary	
Neighbourhood Boundary	
Municipal Boundary	

Data applicable until July 2018. Access and closure data is collected by OCHA field staff and is subject to change. Access mapping is a work in progress. Maps are updated periodically. Cartography: OCHA Information Management Unit. Map Produced: September 2018. Base data and statistics: OCHA, JRC, PA-MOPIC, aerial June 2017, CMWU. For comments contact <a href="mailto:ochapt@un.org">ochapt@un.org</a> or tel. +972 (0)2 582-9962, www.ochaopt.org

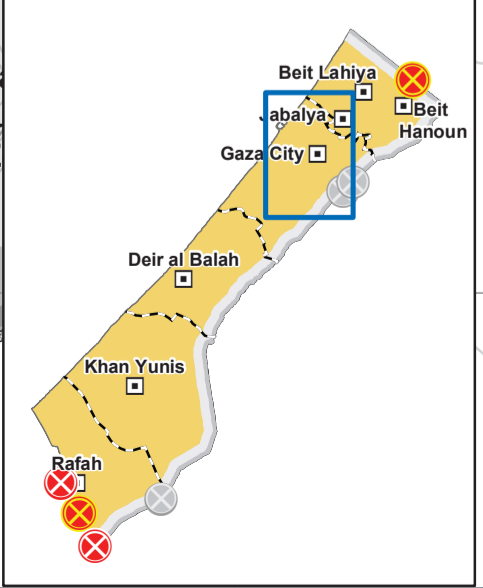


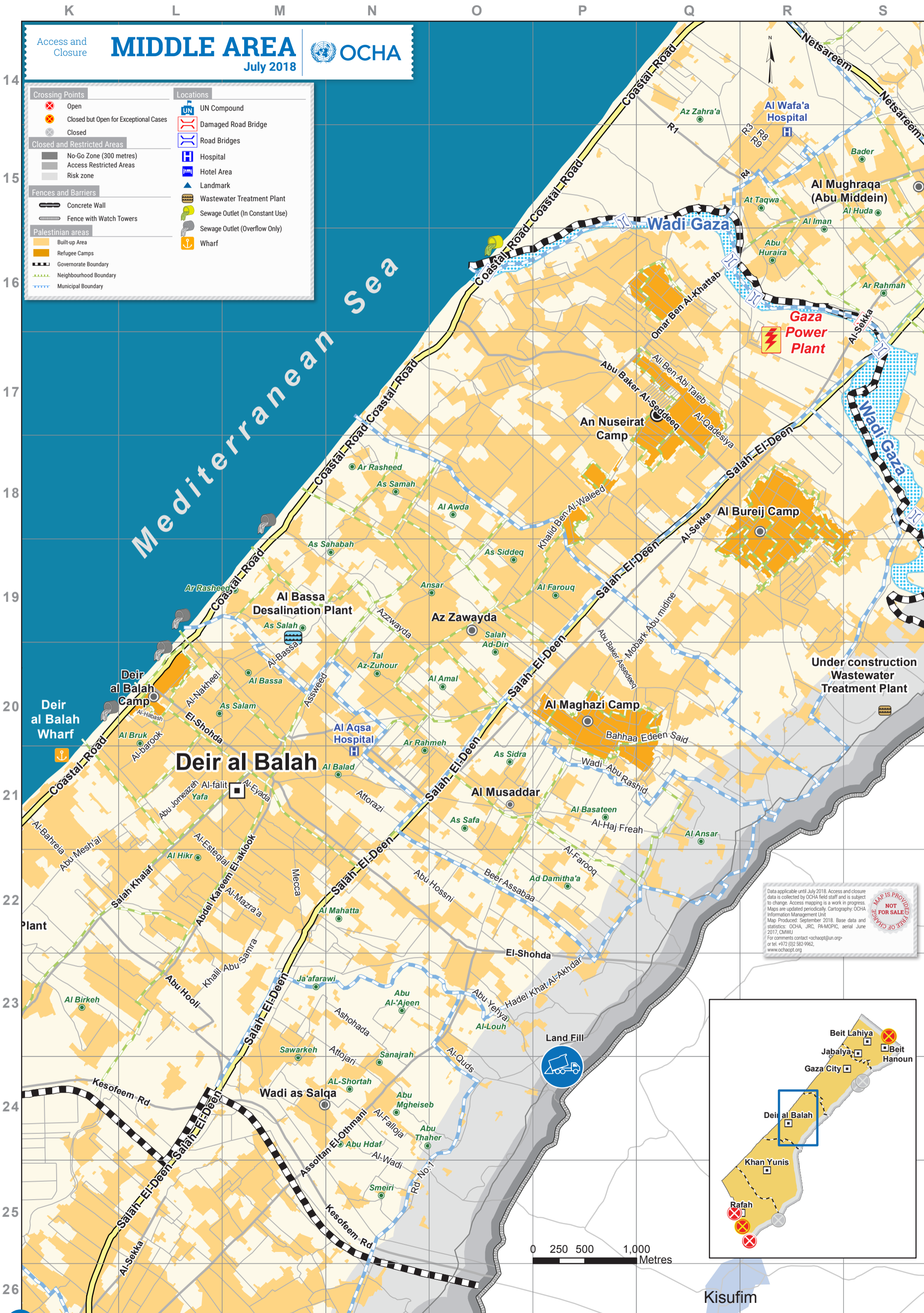


Crossing Points	Locations
Open	UN Compound
Closed but Open for Exceptional Cases	Damaged Road Bridge
Closed	Road Bridges
<b>Closed and Restricted Areas</b>	
No-Go Zone (300 metres)	Hospital
Access Restricted Areas	Hotel Area
Risk zone	Landmark
<b>Fences and Barriers</b>	
Concrete Wall	Wastewater Treatment Plant
Fence with Watch Towers	Sewage Outlet (In Constant Use)
<b>Palestinian areas</b>	
Built-up Area	Sewage Outlet (Overflow Only)
Refugee Camps	Wharf
Governorate Boundary	
Neighbourhood Boundary	
Municipal Boundary	



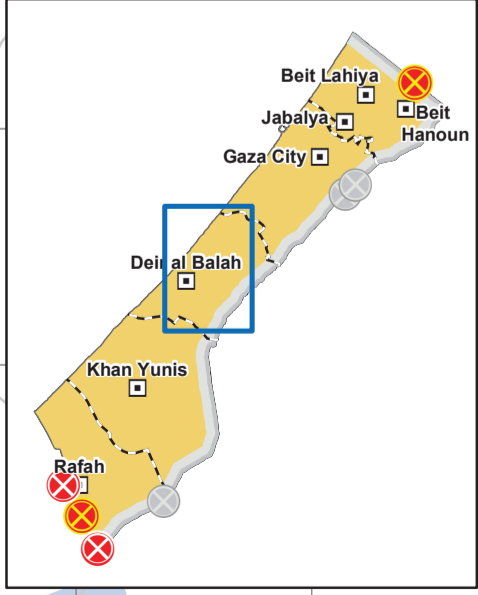
Data applicable until July 2018. Access and closure data is collected by OCHA field staff and is subject to change. Access mapping is a work in progress. Maps are updated periodically. Cartography: OCHA Information Management Unit  
 Map Produced: September 2018. Base data and statistics: OCHA, JRC, PA-MOPIC, aerial June 2017, CMUJ  
 For comments contact <a href="mailto:ochaapt@un.org">ochaapt@un.org</a> or tel. +972 (0)2 582-9962, <a href="http://www.ochaapt.org">www.ochaapt.org</a>



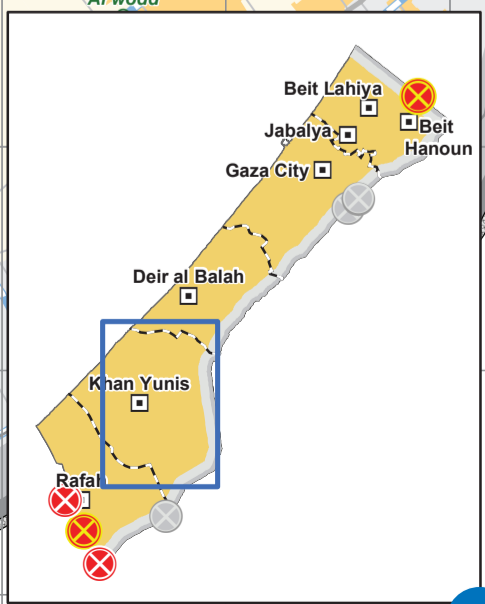
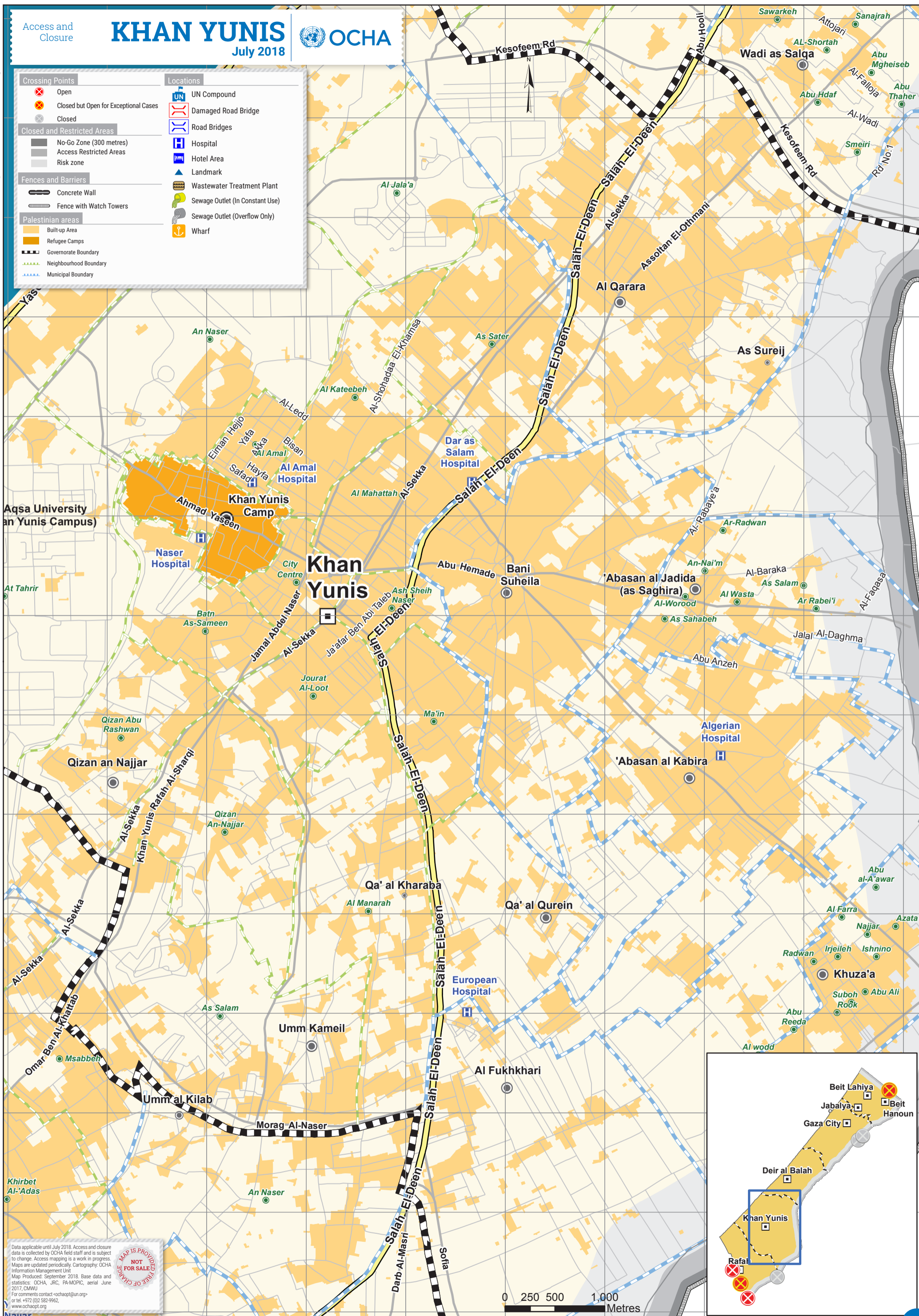


Crossing Points	Locations
Open	UN Compound
Closed but Open for Exceptional Cases	Damaged Road Bridge
Closed	Road Bridges
<b>Closed and Restricted Areas</b>	
No-Go Zone (300 metres)	Hospital
Access Restricted Areas	Hotel Area
Risk zone	Landmark
<b>Fences and Barriers</b>	
Concrete Wall	Wastewater Treatment Plant
Fence with Watch Towers	Sewage Outlet (In Constant Use)
<b>Palestinian areas</b>	
Built-up Area	Sewage Outlet (Overflow Only)
Refugee Camps	Wharf
Governorate Boundary	
Neighbourhood Boundary	
Municipal Boundary	

Data applicable until July 2018. Access and closure data is collected by OCHA field staff and is subject to change. Access mapping is a work in progress. Maps are updated periodically. Cartography: OCHA Information Management Unit. Map Produced: September 2018. Base data and statistics: OCHA, JRC, PA-MOPIC, aerial June 2017, DMWU. For comments contact <a href="mailto:ochaapt@un.org">ochaapt@un.org</a> or tel. +972 (0)2 582-9962, <a href="http://www.ochaapt.org">www.ochaapt.org</a>

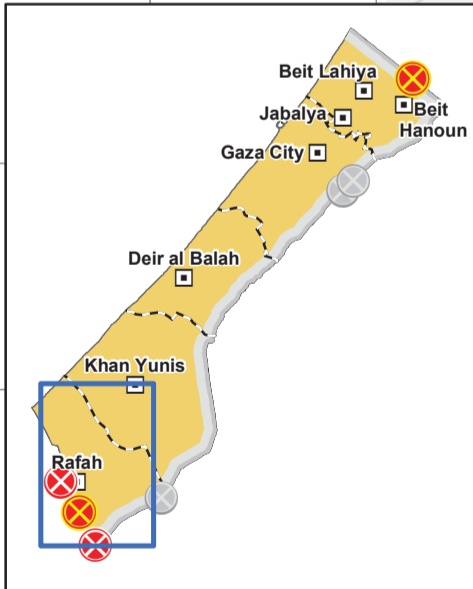
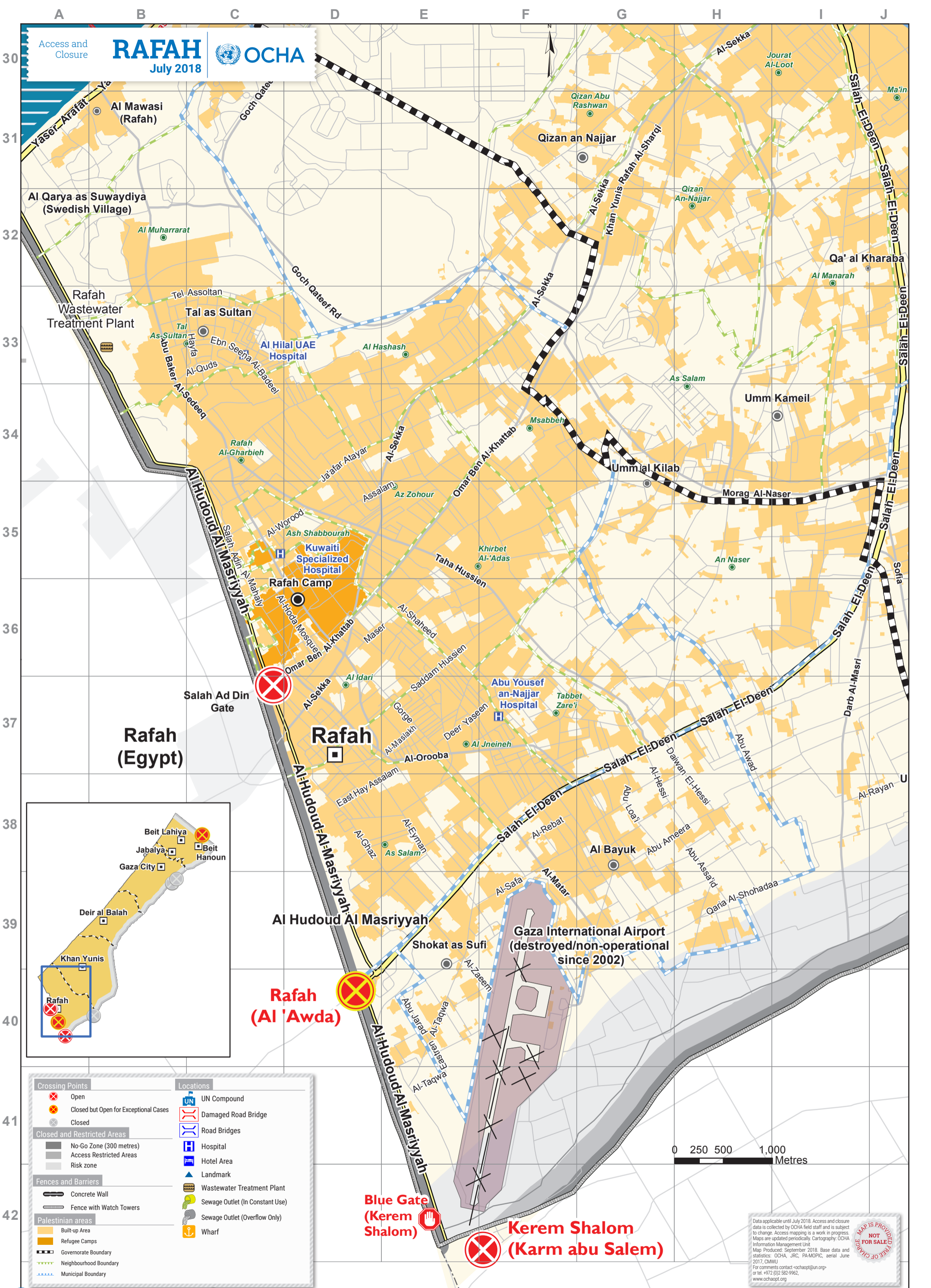


Crossing Points	Locations
Open	UN Compound
Closed but Open for Exceptional Cases	Damaged Road Bridge
Closed	Road Bridges
<b>Closed and Restricted Areas</b>	
No-Go Zone (300 metres)	Hospital
Access Restricted Areas	Hotel Area
Risk zone	Landmark
<b>Fences and Barriers</b>	
Concrete Wall	Wastewater Treatment Plant
Fence with Watch Towers	Sewage Outlet (In Constant Use)
<b>Palestinian areas</b>	
Built-up Area	Sewage Outlet (Overflow Only)
Refugee Camps	Wharf
Governorate Boundary	
Neighbourhood Boundary	
Municipal Boundary	



Data applicable until July 2018. Access and closure data is collected by OCHA field staff and is subject to change. Access mapping is a work in progress. Maps are updated periodically. Cartography: OCHA Information Management Unit  
 Map Produced: September 2018. Base data and statistics: OCHA, JRC, PA-MOPIC, aerial June 2017, DMU  
 For comments contact <a href="mailto:ochaapt@un.org">ochaapt@un.org</a> or tel: +972 (0)2 582-9962  
 www.ochaapt.org





Crossing Points	Locations
Open	UN Compound
Closed but Open for Exceptional Cases	Damaged Road Bridge
Closed	Road Bridges
Closed and Restricted Areas	Hospital
No-Go Zone (300 metres)	Hotel Area
Access Restricted Areas	Landmark
Risk zone	Wastewater Treatment Plant
Fences and Barriers	Sewage Outlet (In Constant Use)
Concrete Wall	Sewage Outlet (Overflow Only)
Fence with Watch Towers	Wharf
Palestinian areas	
Built-up Area	
Refugee Camps	
Governorate Boundary	
Neighbourhood Boundary	
Municipal Boundary	

Data applicable until July 2018. Access and closure data is collected by OCHA field staff and is subject to change. Access mapping is a work in progress. Maps are updated periodically. Cartography: OCHA Information Management Unit. Map Produced: September 2018. Base data and statistics: OCHA, JRC, PA-MOPIC, aerial June 2017, OCHA. For comments contact <a href="mailto:ochaopt@un.org">ochaopt@un.org</a> or tel. +972 (0)2 582-9962, www.ochaopt.org

MAP IS PROVIDED FREE OF CHARGE. NOT FOR SALE.



Clashes near the Gaza perimeter fence, 30 March 2018. © Photo by Mahmoud A Jour

# GAZA

## THEMATIC MAPS

Deteriorating living conditions, unpaid teacher salaries and lack of school budgets call into question the ability of the education system to deliver adequate education to over 500,000 students. Some 70 per cent of UNRWA schools and 63 per cent of those run by the Ministry of Education already operate on a double- or triple-shift system, reducing instructional hours on core subjects and foundation learning. This is compounded by UNRWA's financial crisis, and uncertainty regarding whether the Agency can continue operating its schools and delivering core services.

**562,019**  
School students

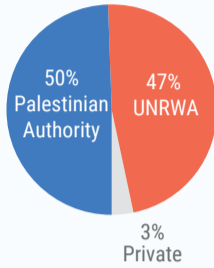
**39**  
Students per classroom (average)

**737**  
Schools

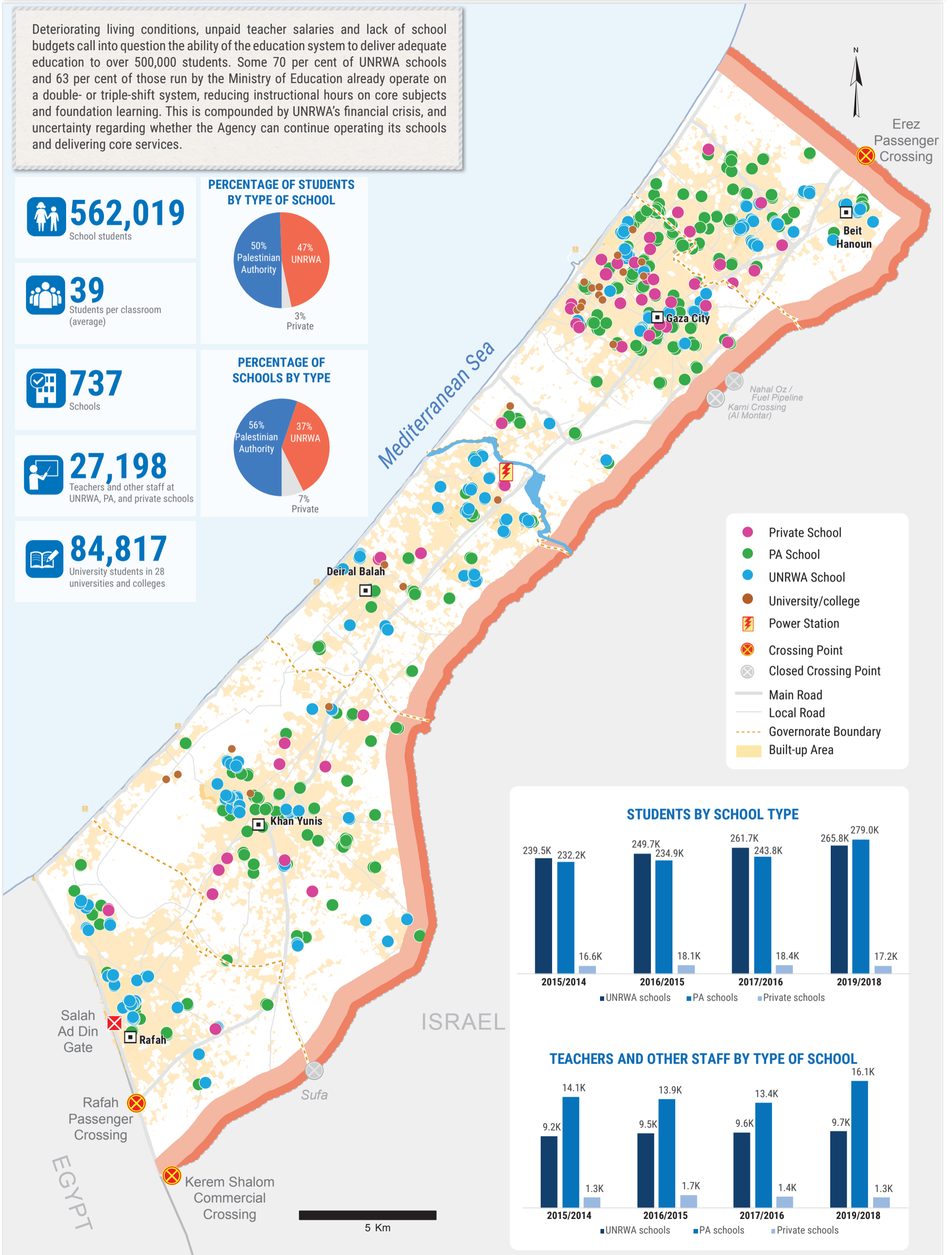
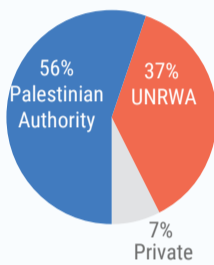
**27,198**  
Teachers and other staff at UNRWA, PA, and private schools

**84,817**  
University students in 28 universities and colleges

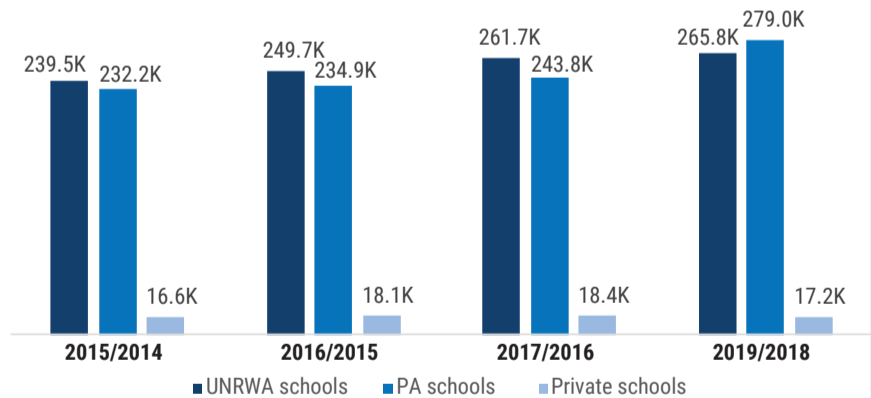
PERCENTAGE OF STUDENTS BY TYPE OF SCHOOL



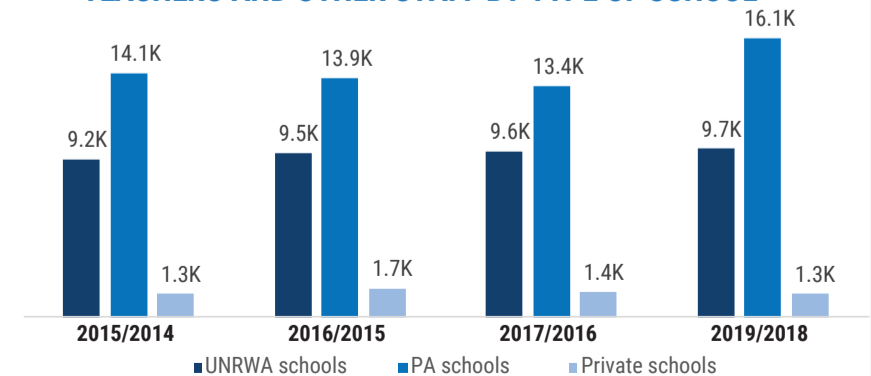
PERCENTAGE OF SCHOOLS BY TYPE



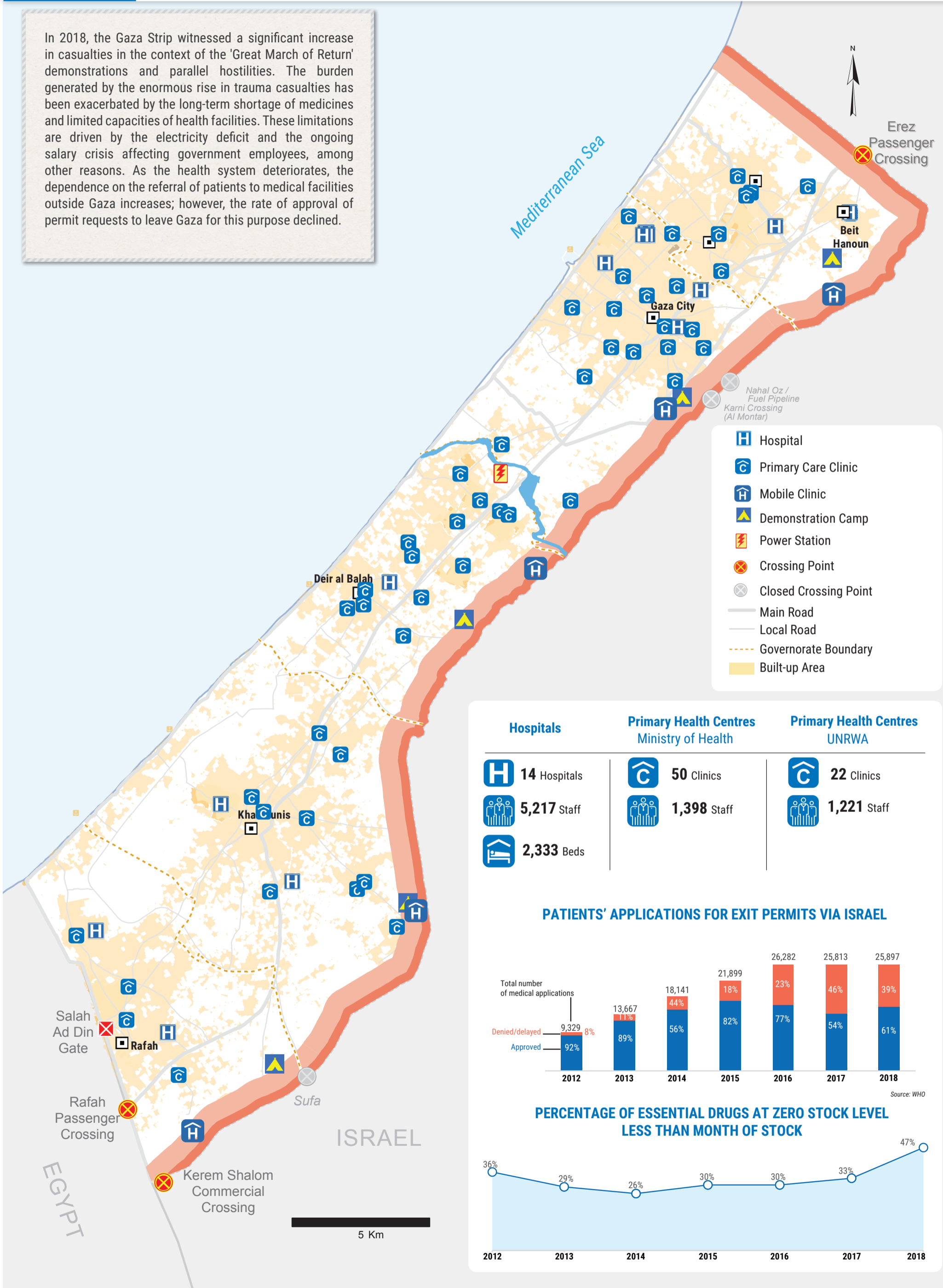
STUDENTS BY SCHOOL TYPE



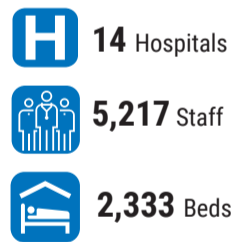
TEACHERS AND OTHER STAFF BY TYPE OF SCHOOL



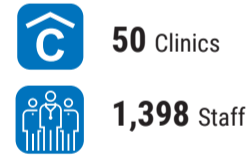
In 2018, the Gaza Strip witnessed a significant increase in casualties in the context of the 'Great March of Return' demonstrations and parallel hostilities. The burden generated by the enormous rise in trauma casualties has been exacerbated by the long-term shortage of medicines and limited capacities of health facilities. These limitations are driven by the electricity deficit and the ongoing salary crisis affecting government employees, among other reasons. As the health system deteriorates, the dependence on the referral of patients to medical facilities outside Gaza increases; however, the rate of approval of permit requests to leave Gaza for this purpose declined.



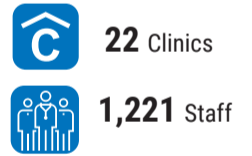
Hospitals



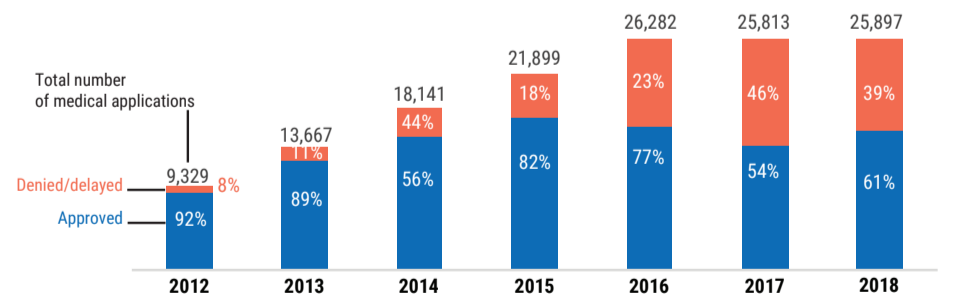
Primary Health Centres  
Ministry of Health



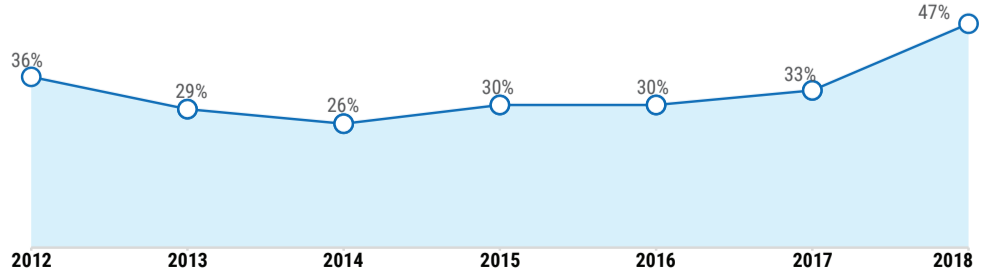
Primary Health Centres  
UNRWA



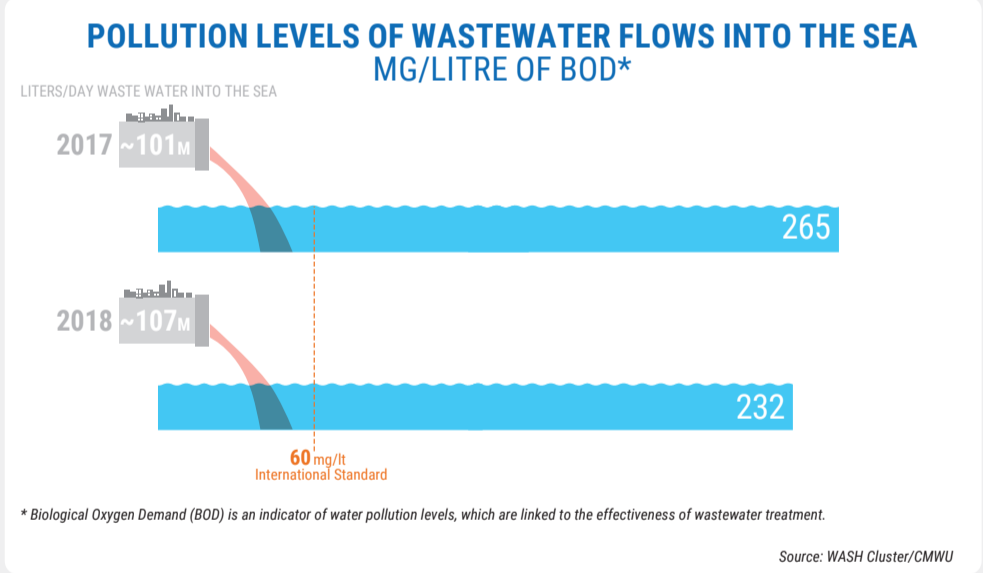
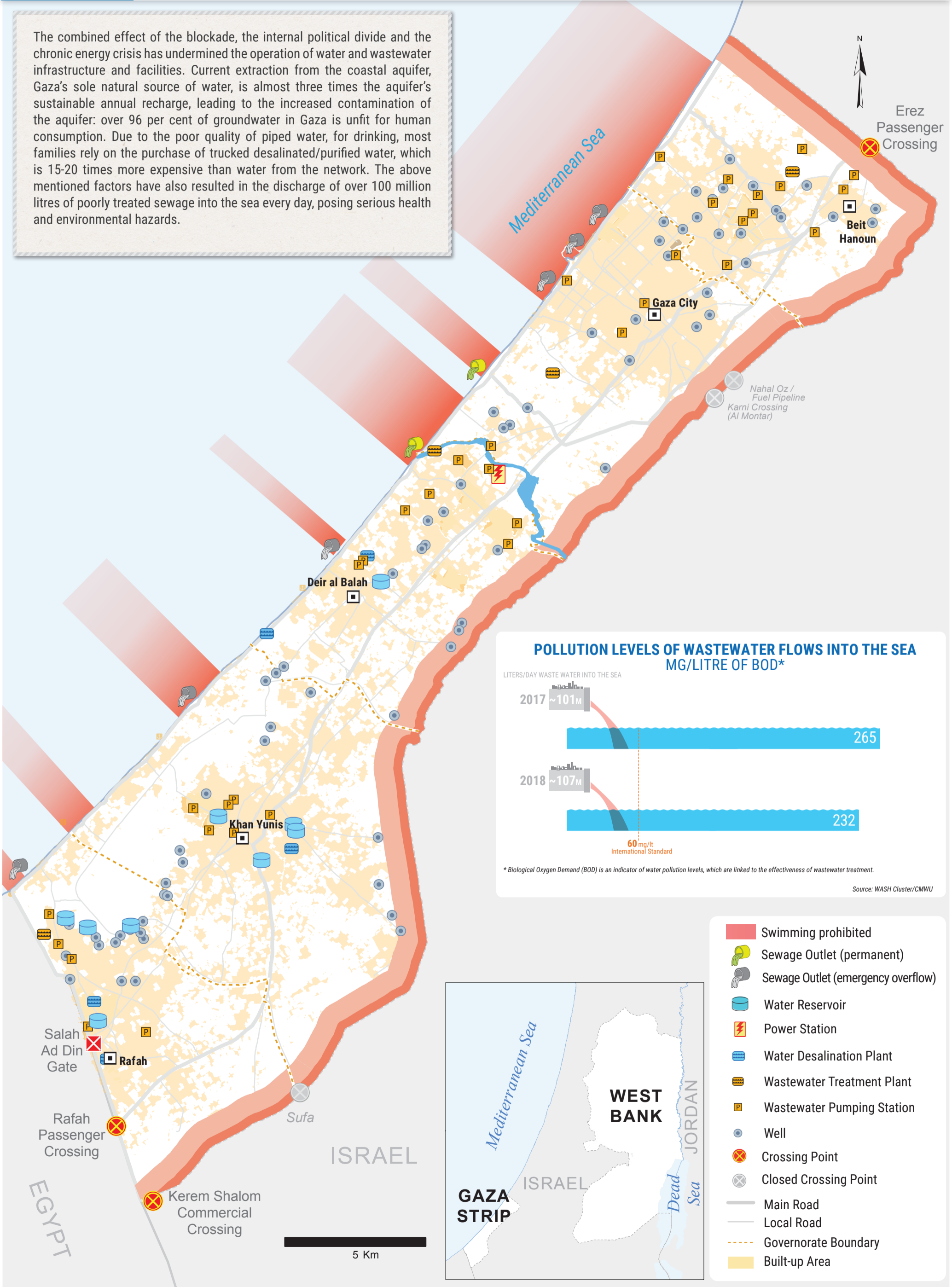
PATIENTS' APPLICATIONS FOR EXIT PERMITS VIA ISRAEL



PERCENTAGE OF ESSENTIAL DRUGS AT ZERO STOCK LEVEL  
LESS THAN MONTH OF STOCK



The combined effect of the blockade, the internal political divide and the chronic energy crisis has undermined the operation of water and wastewater infrastructure and facilities. Current extraction from the coastal aquifer, Gaza's sole natural source of water, is almost three times the aquifer's sustainable annual recharge, leading to the increased contamination of the aquifer: over 96 per cent of groundwater in Gaza is unfit for human consumption. Due to the poor quality of piped water, for drinking, most families rely on the purchase of trucked desalinated/purified water, which is 15-20 times more expensive than water from the network. The above mentioned factors have also resulted in the discharge of over 100 million litres of poorly treated sewage into the sea every day, posing serious health and environmental hazards.



- Swimming prohibited
- Sewage Outlet (permanent)
- Sewage Outlet (emergency overflow)
- Water Reservoir
- Power Station
- Water Desalination Plant
- Wastewater Treatment Plant
- Wastewater Pumping Station
- Well
- Crossing Point
- Closed Crossing Point
- Main Road
- Local Road
- Governorate Boundary
- Built-up Area

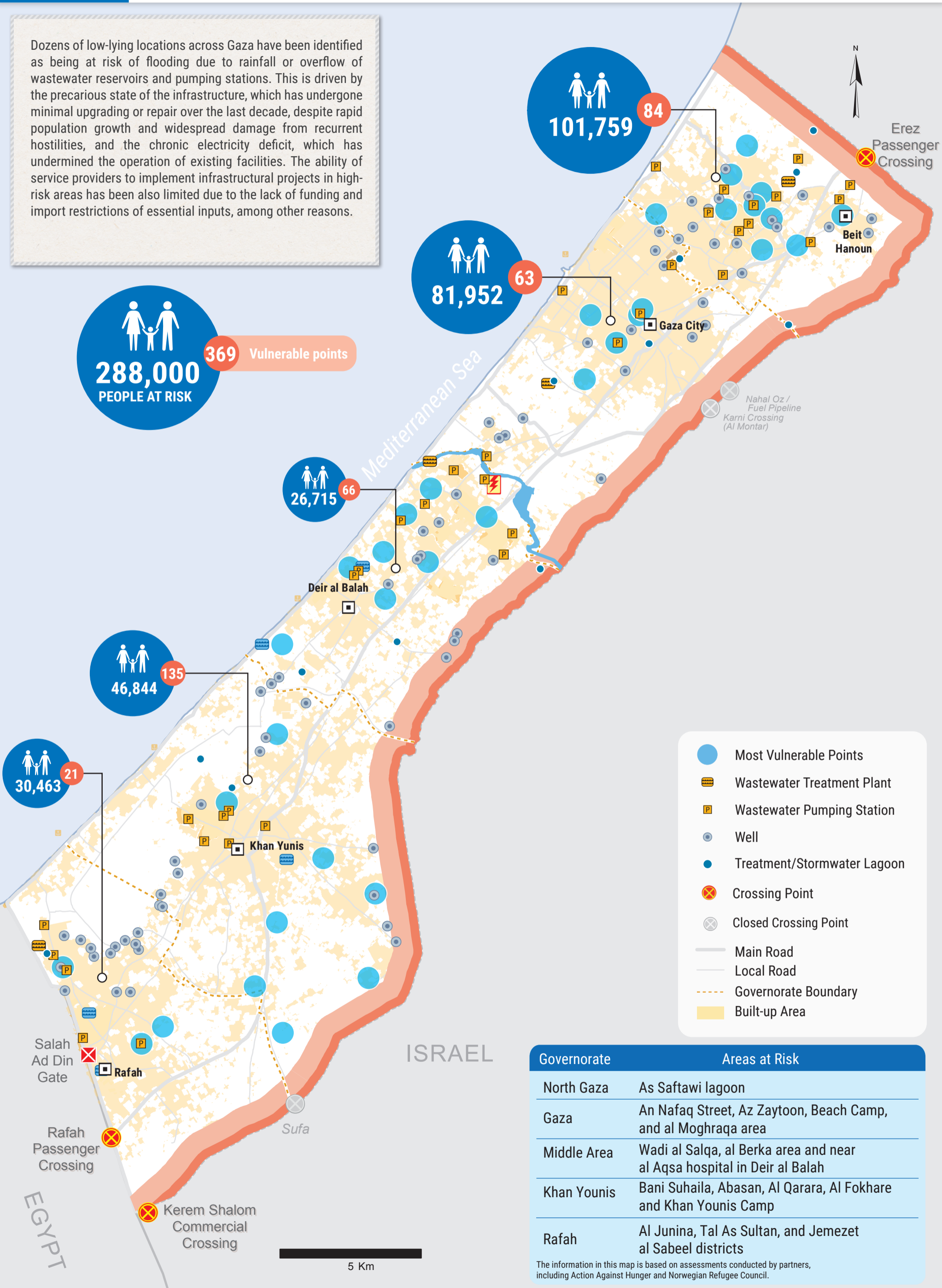




Dozens of low-lying locations across Gaza have been identified as being at risk of flooding due to rainfall or overflow of wastewater reservoirs and pumping stations. This is driven by the precarious state of the infrastructure, which has undergone minimal upgrading or repair over the last decade, despite rapid population growth and widespread damage from recurrent hostilities, and the chronic electricity deficit, which has undermined the operation of existing facilities. The ability of service providers to implement infrastructural projects in high-risk areas has been also limited due to the lack of funding and import restrictions of essential inputs, among other reasons.

**288,000**  
PEOPLE AT RISK

**369** Vulnerable points



**101,759** 84

**81,952** 63

**26,715** 66

**46,844** 135

**30,463** 21

- Most Vulnerable Points
- Wastewater Treatment Plant
- Wastewater Pumping Station
- Well
- Treatment/Stormwater Lagoon
- ⊗ Crossing Point
- ⊗ Closed Crossing Point
- Main Road
- Local Road
- - - Governorate Boundary
- Built-up Area

Governorate	Areas at Risk
North Gaza	As Saftawi lagoon
Gaza	An Nafaq Street, Az Zaytoon, Beach Camp, and al Moghraqa area
Middle Area	Wadi al Salqa, al Berka area and near al Aqsa hospital in Deir al Balah
Khan Yunis	Bani Suhaila, Abasan, Al Qarara, Al Fokhare and Khan Yunis Camp
Rafah	Al Junina, Tal As Sultan, and Jemezet al Sabeel districts

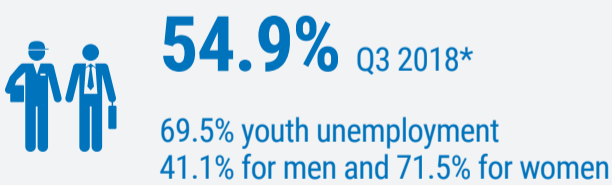
The information in this map is based on assessments conducted by partners, including Action Against Hunger and Norwegian Refugee Council.

Palestine refugees represent 70 per cent of the total Gaza population. The 1.4 million Palestine refugees in Gaza, as all people in Gaza, are currently experiencing a deep socio-economic crisis, in a situation of de-development caused by both economic as well as political events. There is significant increased demand for services from UNRWA resulting from a growth in the number of registered Palestine refugees, the extent of their vulnerability and their deepening poverty. With the continuing restrictions on the movement of people and goods, the widespread loss of livelihoods due to the 2014 conflict, and the recent crisis resulting from PA allowance cuts and electricity shortages, the number of refugees requiring food assistance has been continuously increasing, showing an increase in poverty levels. Similarly, the number of medical consultations at UNRWA health centers has been regularly increasing since December 2016, becoming more pronounced from mid-2017. Unemployment levels rose again to over 54 per cent in Q2 2018.

The restrictions on the movement of people and goods, and the dire socio-economic situation, have had serious repercussions on the psychosocial well-being of Palestine refugees in Gaza. UNRWA's Community Mental Health Programme conducted a study in May 2017 assessing the psychosocial well-being of 2,262 adult refugees and 3,142 refugee students. The study found a high level of psychosocial stress among both refugee students and adults, with almost one half of adults (48.9 per cent) experiencing poor well-being, with 63 per cent of these warranting further screening for depression, and almost 30 per cent of children experiencing serious difficulties.

**GAZA STRIP KEY FACTS**

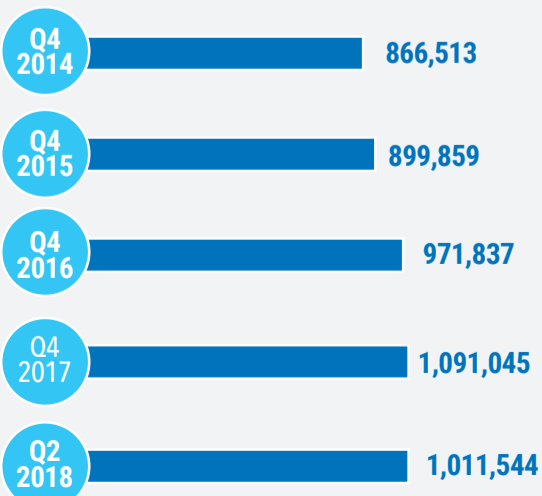
All figures are from UNRWA sources unless otherwise stated



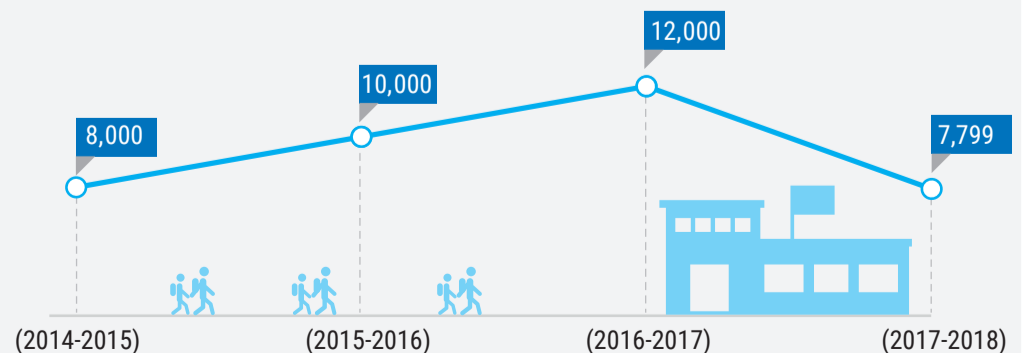
\*Source: PCBS 2018



**NUMBER OF REFUGEES IDENTIFIED BY UNRWA AS LIVING IN POVERTY (Refugees in need of food assistance)**



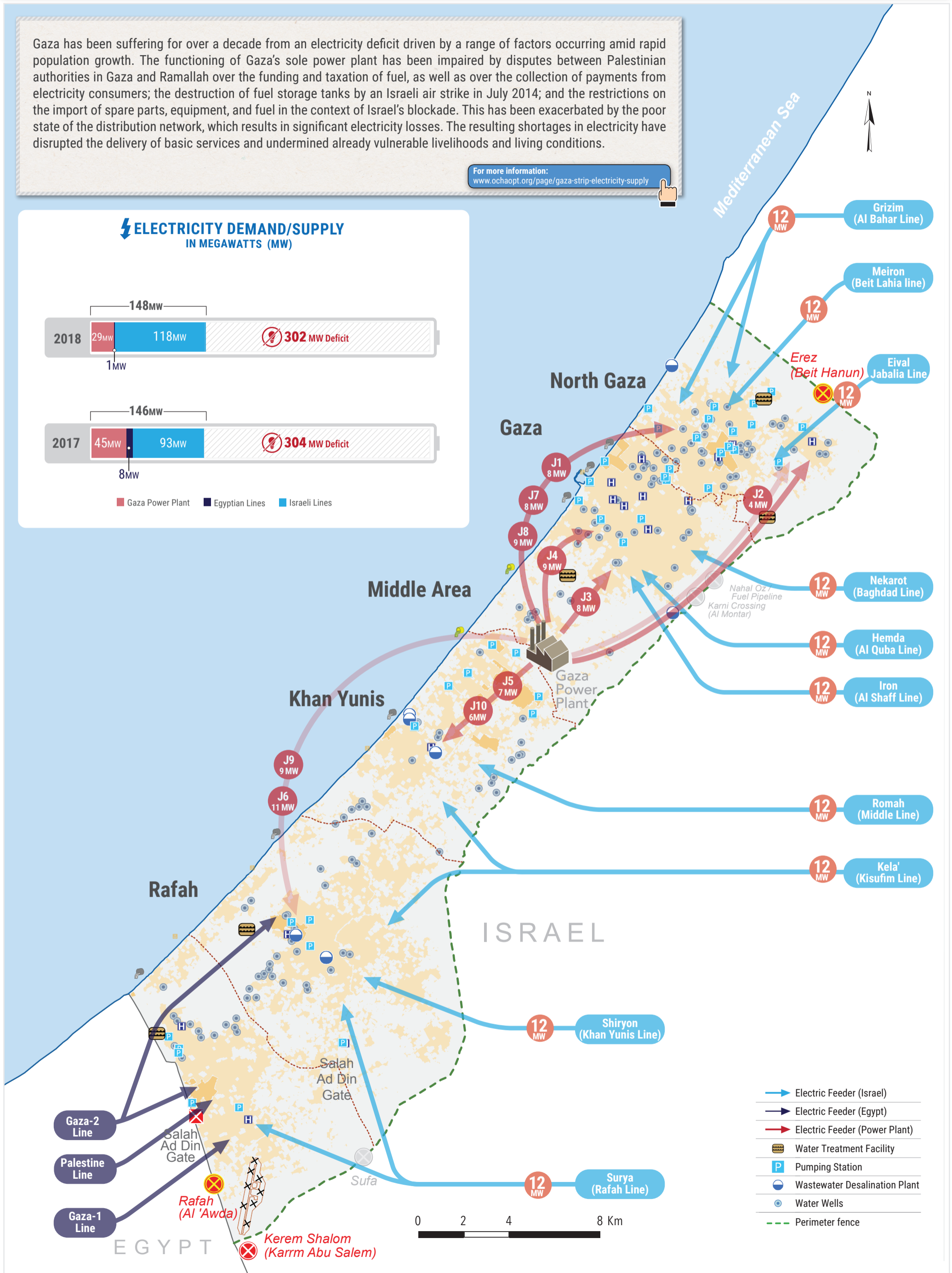
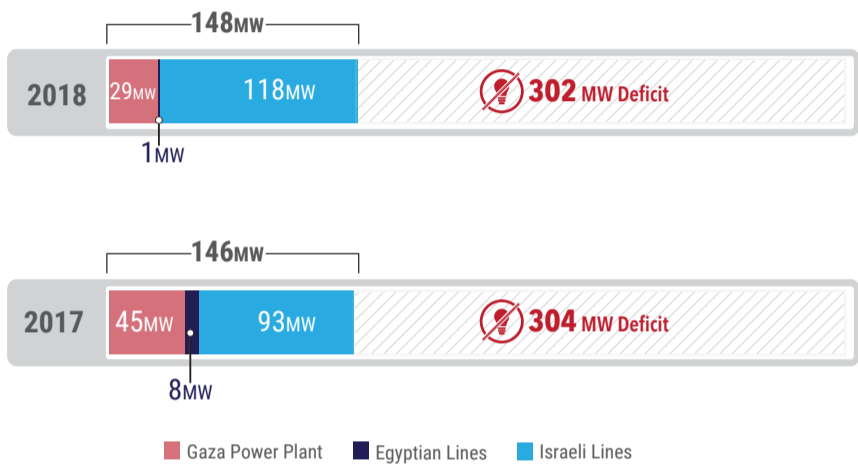
**NEW ENROLLMENT IN UNRWA SCHOOLS**



Gaza has been suffering for over a decade from an electricity deficit driven by a range of factors occurring amid rapid population growth. The functioning of Gaza's sole power plant has been impaired by disputes between Palestinian authorities in Gaza and Ramallah over the funding and taxation of fuel, as well as over the collection of payments from electricity consumers; the destruction of fuel storage tanks by an Israeli air strike in July 2014; and the restrictions on the import of spare parts, equipment, and fuel in the context of Israel's blockade. This has been exacerbated by the poor state of the distribution network, which results in significant electricity losses. The resulting shortages in electricity have disrupted the delivery of basic services and undermined already vulnerable livelihoods and living conditions.

For more information:  
[www.ochaopt.org/page/gaza-strip-electricity-supply](http://www.ochaopt.org/page/gaza-strip-electricity-supply)

**ELECTRICITY DEMAND/SUPPLY  
IN MEGAWATTS (MW)**

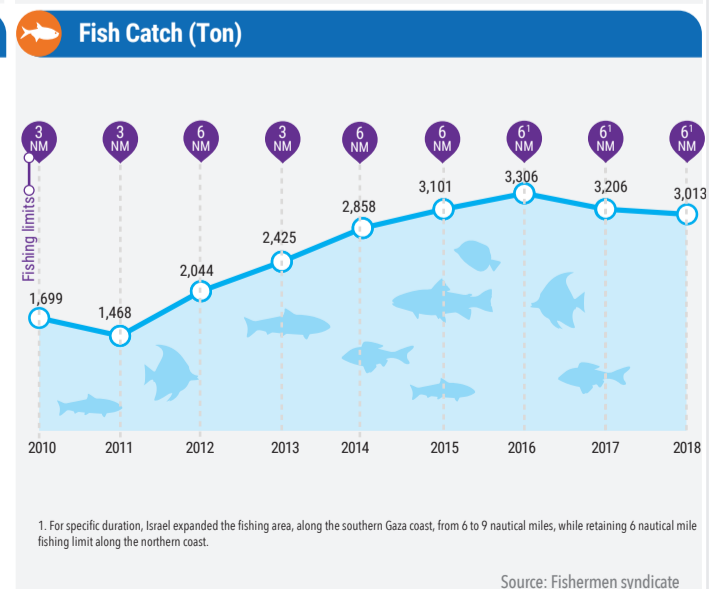
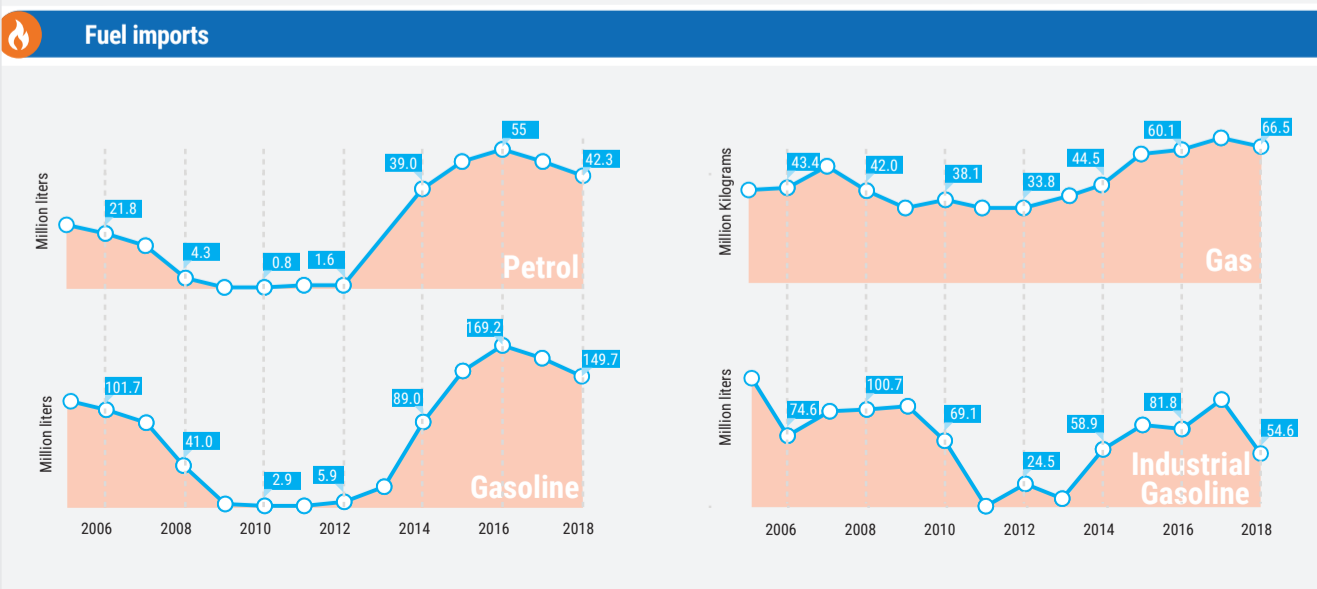
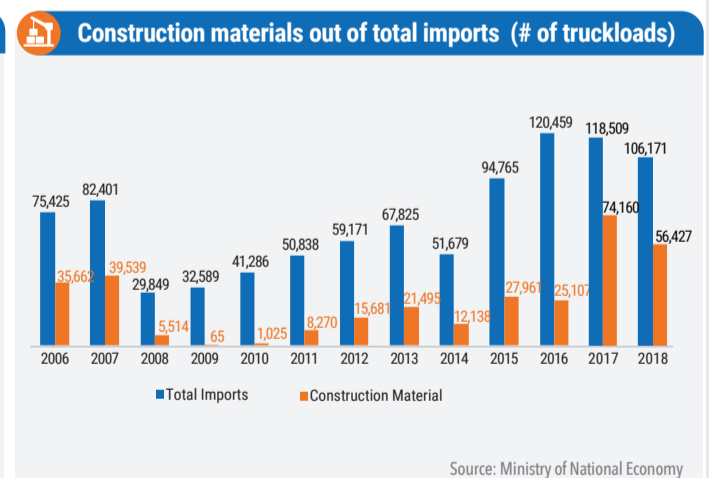
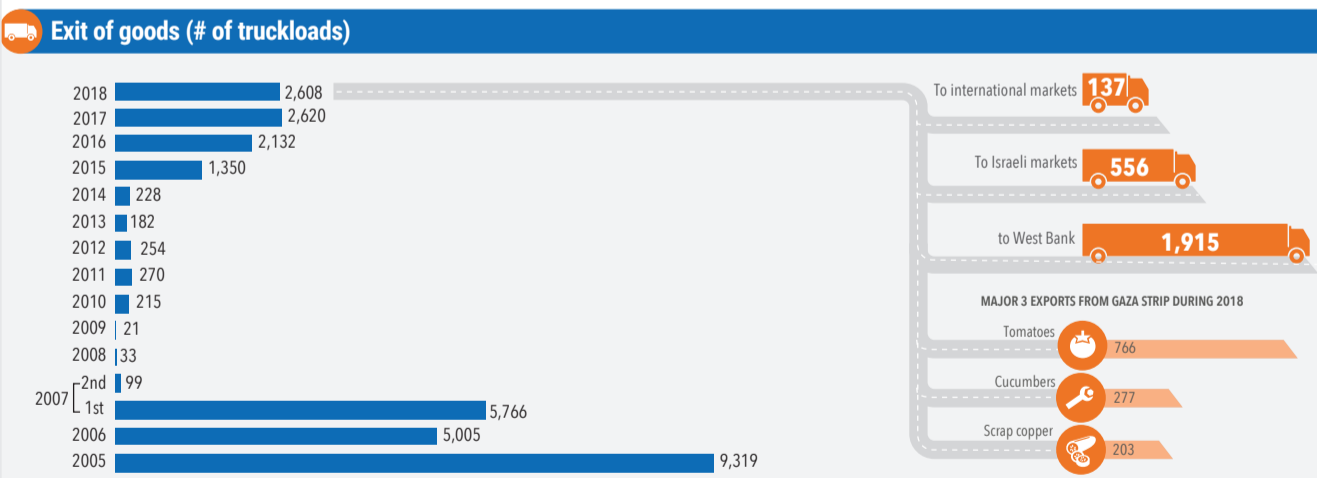
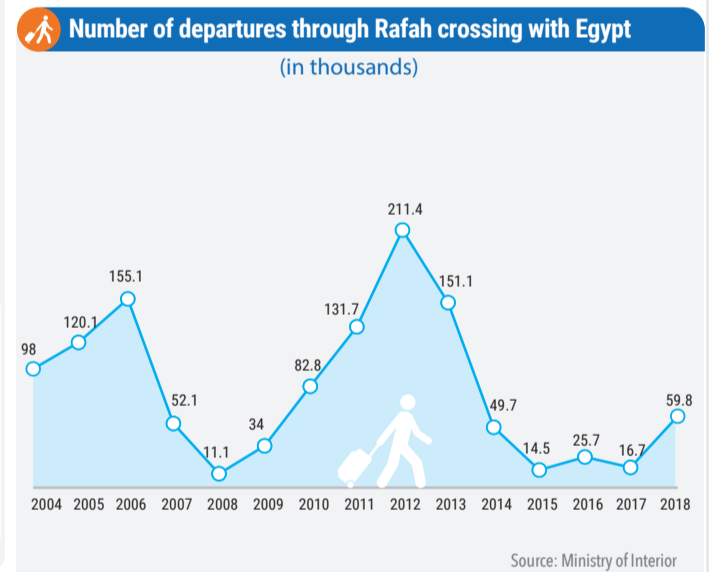
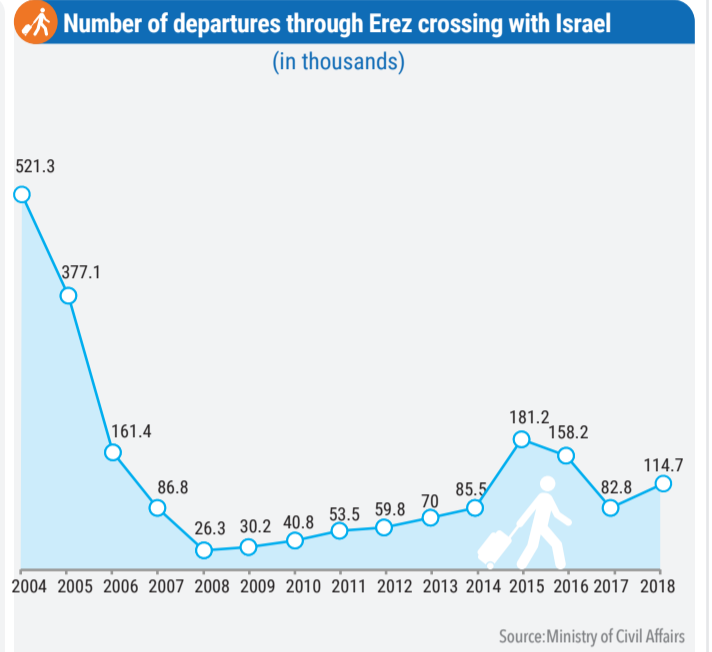
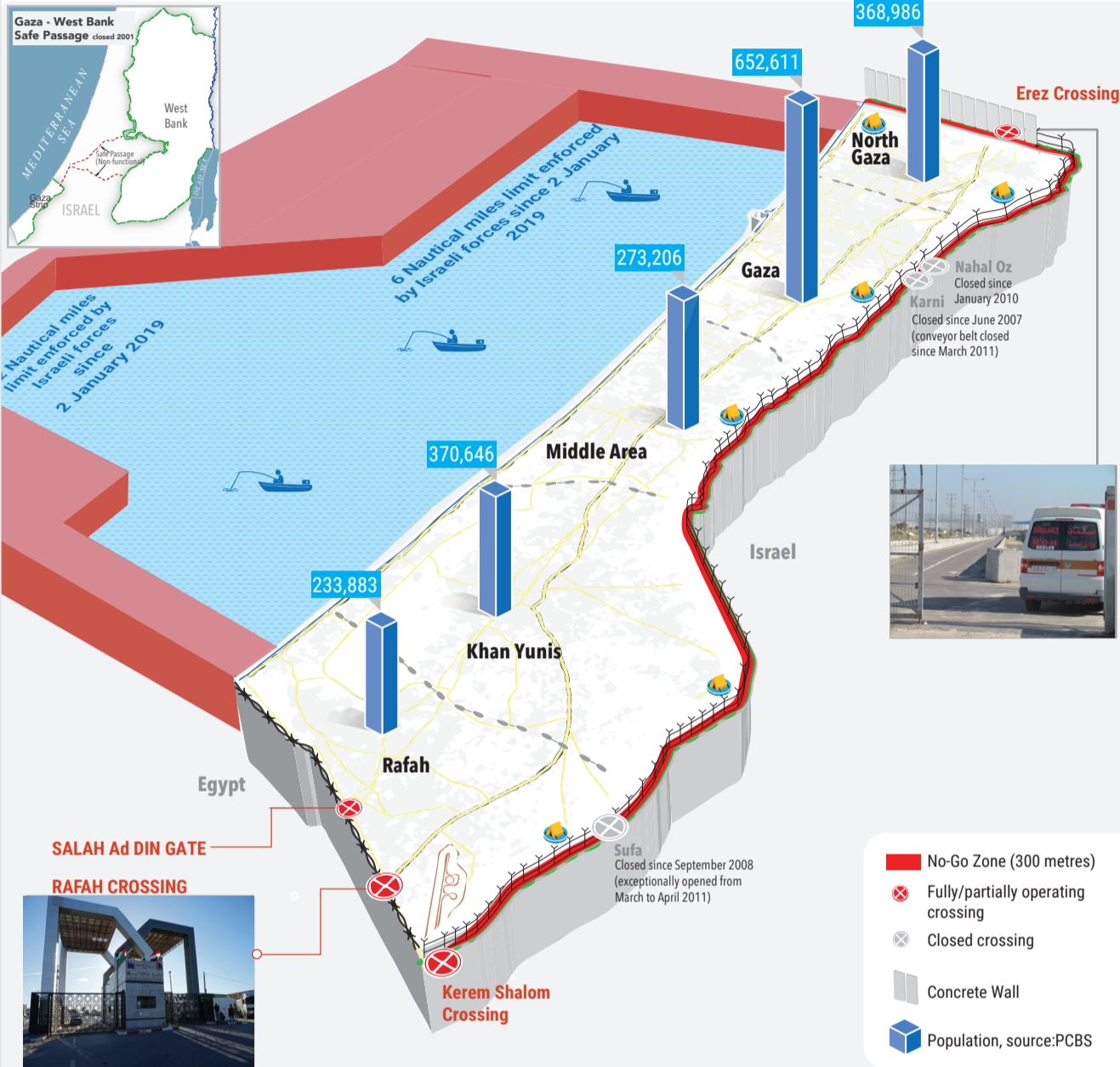
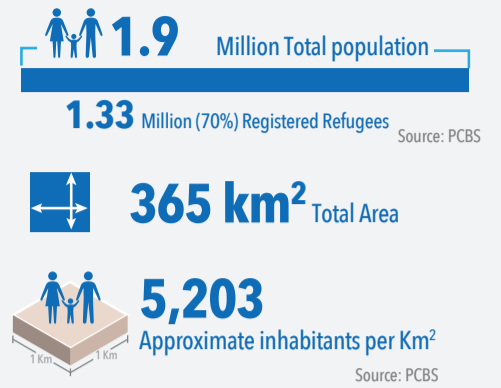


- Electric Feeder (Israel)
- Electric Feeder (Egypt)
- Electric Feeder (Power Plant)
- Water Treatment Facility
- Pumping Station
- Wastewater Desalination Plant
- Water Wells
- Perimeter fence

0 2 4 8 Km

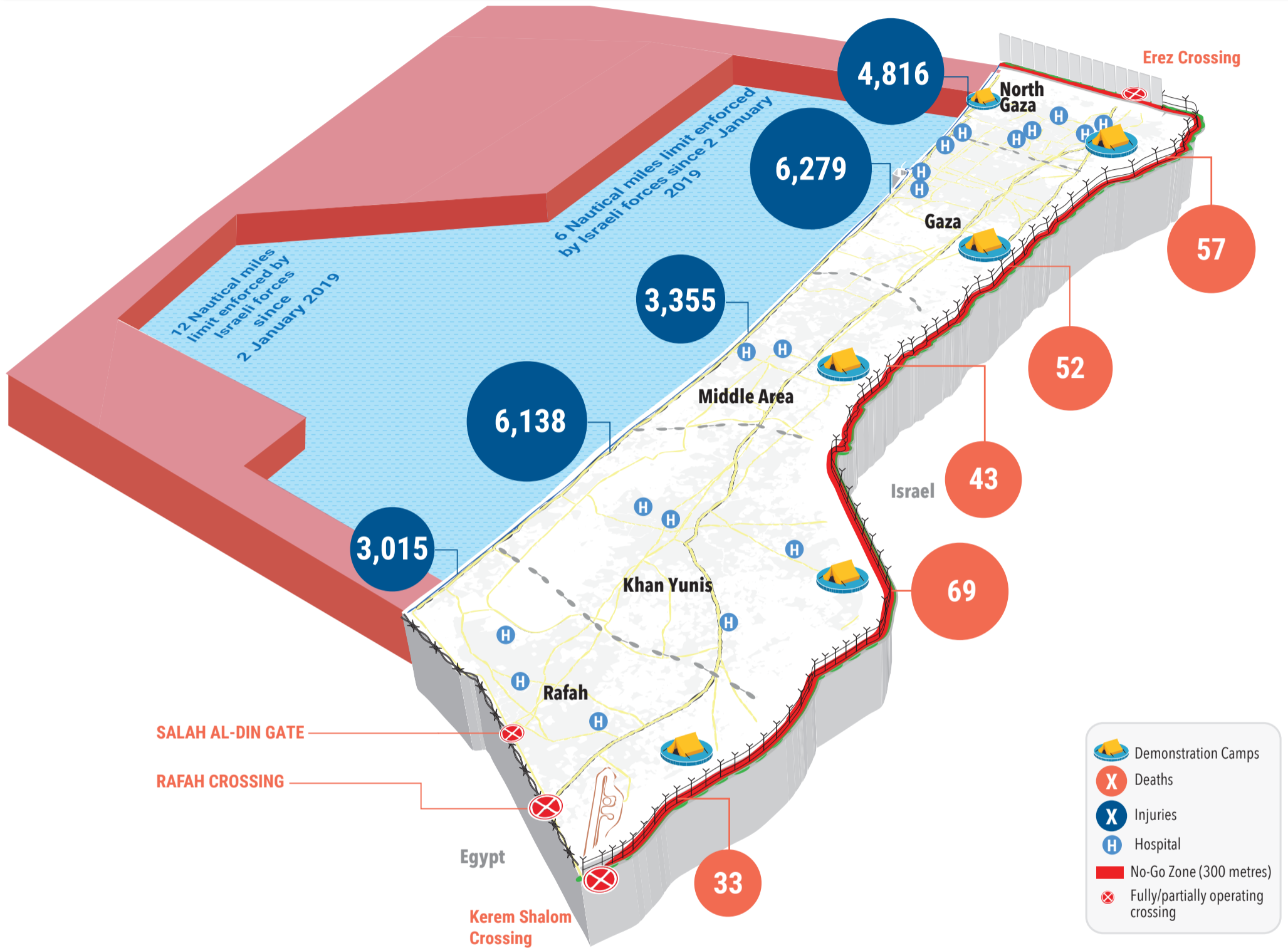
Longstanding restrictions on the movement of people and goods to and from Gaza have undermined the living conditions of about two million Palestinians in that area. Many of the restrictions, originally imposed by Israel in the early 1990s, were intensified after June 2007, following the Hamas takeover of Gaza and the imposition of a land, sea and air blockade, citing security concerns. Movement between Gaza and Egypt has been restricted as well. These restrictions continue to reduce access to livelihoods, essential services and housing, disrupt family life, and undermine people's hopes for a secure and prosperous future.

For more information:  
[www.ochaopt.org/data/crossings](http://www.ochaopt.org/data/crossings)



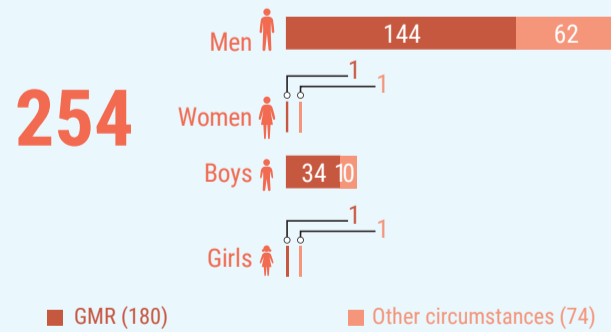
OVERVIEW

Since 30 March 2018, the Gaza Strip has witnessed a significant increase in Palestinian casualties in the context of mass demonstrations and other activities along Israel's perimeter fence with Gaza, taking place as part of the «Great March of Return» (GMR), as well as during hostilities and access related incidents. The large number of casualties among unarmed Palestinian demonstrators, including a high percentage of demonstrators hit by live ammunition, has raised concerns about excessive use of force by Israeli troops. Exposure of children to violence and lack of protection for medical teams are also of concern. Despite significant assistance provided, addressing the resulting multi-sectoral needs of the mass influx of casualties remains challenging due to the lack of funds, years of blockade, the internal divide and a chronic energy crisis.

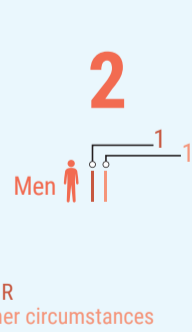


TOTAL CASUALTIES

Palestinian fatalities



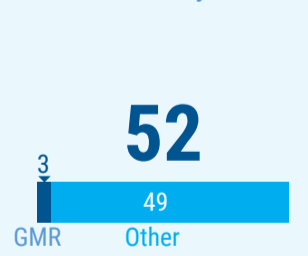
Israeli fatalities



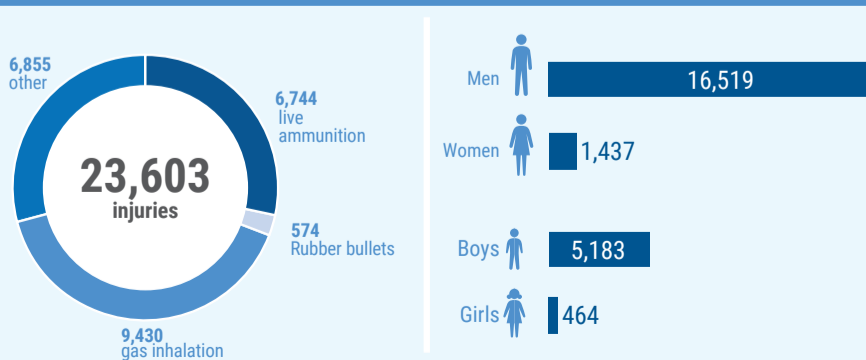
Palestinian injuries



Israeli injuries



PALESTINIAN INJURIES\*



\* 140 males and 5 females whose age is unknown were assumed to be adults



Source of Palestinian casualty data: OCHA, Palestinian Ministry of Health in Gaza, PRCS. Source of Israeli casualty data: Israeli media.

Disclaimer: Data and analysis provided in this snapshot is based on preliminary information available

# COMMUNITIES IN WEST BANK INDEX

A

PALESTINIAN COMMUNITY	POPULATION	GOVERNORATE	PAGE	GRID	OSLO CLASS	VULNERABILITY
A Seefer	NA	Hebron	16	F27	C	
Aba al Gharbiya	325	Jenin	5	I3	B,C	
Abda	1,036	Hebron	16	D25	B,C	
Abo El-Henna	NA	Hebron	16	B26	C	
Abu al 'Asja	781	Hebron	16	D26	B	
Abu al 'Urqan	516	Hebron	16	D26	B,C	
Abu al Ghuzlan	783	Hebron	16	C26	B	
Abu Dis	12,251	Jerusalem	13	H18	B,C,EJ	
Abu George Road Bedouins - Kassara	NA	Jerusalem	13	I17	C	
Abu George Road Bedouins - Nkheila	NA	Jerusalem	13	I17	C	
Abu Kbash	NA	Nablus	8	K8	C	
Abu Nujeim	1,437	Bethlehem	15	G21	B,C	
Abu Nuwar	1,856	Jerusalem	13	I18	C	
Abu Qash	2,237	Ramallah	11	G14	B	
Abu Shukheidim	2,438	Ramallah	11	F14	B	
Abu Shusheh Bedouins	NA	Jerusalem	13	H16	C	
Abu Suhweila	22	Hebron	16	B25	C	
Abu Sultan	-	Salfit	10	D10	C	
Abud	2,153	Ramallah	11	D13	B,C	
Abwein	3,496	Ramallah	11	G12	A	
Ad Dab'a	412	Qalqilya	9	C10	C	
Ad Damayra	247	Jenin	5	G4	A,C	
Ad Dawa	NA	Nablus	8	J10	C	
Ad Deir	NA	Tubas	6	M5	C	
Ad Deirat	1,312	Hebron	16	F26	C	
Ad Doha	12,752	Bethlehem	15	G20	A	
Ad Doha	209	Ramallah	11	G14	B	
Ad Duheisha Camp	8,805	Bethlehem	15	G20	A	
AD Duweir	1,366	Hebron	16	F25	A,B,C	
Ad Duwwara	NA	Hebron	16	F23	B,C	
Adebal	NA	Jenin	5	F3	C	
Adh Dhahiriya	35,924	Hebron	16	C26	A,B,C	
Ajja	6,162	Jenin	5	G5	A,B,C	
Ajjul	1,402	Ramallah	11	F13	A,B	
Akkaba	336	Tulkarm	7	D3	B,C	
Al 'Alaqa al Fauqa	122	Hebron	16	C25	A,B	
Al 'Alaqa at Tahta	127	Hebron	16	C25	A	
Al 'Aqaba	168	Tubas	6	K6	C	
Al 'Aqrabaniya	930	Nablus	8	J8	B	
Al 'Araqa	2,667	Jenin	5	G3	A,B	
Al 'Arrub Camp	8,941	Hebron	16	F22	B,C	
Al 'Asa'asa	571	Jenin	5	G6	B,C	
Al 'Asakira	1,344	Bethlehem	15	H20	A,B,C	
Al 'Attara	1,244	Jenin	5	F6	A,B,C	
Al 'Auja	5,224	Jericho	12	L14	A,C	
Al 'Azza Camp	1,523	Bethlehem	15	G19	A	
Al 'Ein	NA	Hebron	16	G25	C	
Al 'Eizariya	21,175	Jerusalem	13	H18	B,C,EJ	
Al 'Iqab	1,200	Bethlehem	15	H21	C	
Al 'Isawiya	16,790	Jerusalem	13	H18	EJ	
Al 'Ubeidiya	11,744	Bethlehem	15	I19	A,C,NR	
Al 'Uddeisa	1,723	Hebron	16	F23	A,B,C	
Al Abaidiya	NA	Hebron	16	H25	C	
Al Am'ari Camp	4,725	Ramallah	11	G16	A	
Al Badhan	3,171	Nablus	8	I7	B	
Al Baqa'a	1,389	Hebron	16	F24	C	
Al Baqa'a	NA	Jerusalem	13	I16	C	
Al Baqqar	366	Hebron	16	E22	B	
Al Beida	562	Bethlehem	15	G21	B,C	
Al Bira	NA	Hebron	16	B26	C	
Al Bireh	45,975	Ramallah	11	G15	A,B,C,EJ	
Al Bowereh (Aqabat Injeleh)	1,532	Hebron	16	F25	A,B,C	
Al Burj	3,205	Hebron	16	B26	B,C	
Al Buweib	734	Hebron	16	F25	C	
Al Fandaqumiya	4,265	Jenin	5	G6	B,C	
Al Farisiya- al Jubiya	NA	Tubas	6	M5	C	
Al Farisiya- al Zu'bi	NA	Tubas	6	M5	C	
Al Farisiya-Ihmayer	NA	Tubas	6	M5	C	
Al Farisiya-Khallet Khader	NA	Tubas	6	M5	C	
Al Farisiya-Nab'a al Ghazal	NA	Tubas	6	M5	C	
Al Fawwar Camp	7,641	Hebron	16	E25	B,C	
Al Funduq	1,125	Qalqilya	9	F9	B,C	
Al Fureidis	1,095	Bethlehem	15	H20	B,C	
Al Ganoub	NA	Hebron	16	G22	C	
Al Haddadiya	82	Bethlehem	15	H20	A	
Al Hadidiya	183	Tubas	6	L8	C	
Al Haffasi	211	Tulkarm	7	D7	B,C	
Al Hafira	88	Jenin	5	G4	C	
Al Halqum	266	Bethlehem	15	G21	C	
Al Hashimiya	1,305	Jenin	5	G3	A	
Al Hathroura	NA	Jericho	12	J17	C	
Al Heila	1,785	Hebron	16	E25	A	
Al Hijra	993	Hebron	16	D25	B,C	
Al Hujaila	237	Bethlehem	15	H20	A,B	
Al Ja'waneh	NA	Nablus	8	J9	C	
Al Jab'a	1,121	Bethlehem	15	E20	B,C	
Al Jalajel	-	Hebron	16	F24	A,B,C	
Al Jalama	2,268	Jenin	5	I2	B,C	
Al Jalazun Camp	8,201	Ramallah	11	G14	B,C	
Al Jameelat	51	Jenin	5	I3	B	
Al Janab	NA	Bethlehem	15	H20	C	
Al Janiya	1,296	Ramallah	11	E15	B,C	

44

Affected by settler violence

Affected by demolitions

PALESTINIAN COMMUNITY	POPULATION	GOVERNORATE	PAGE	GRID	OSLO CLASS	VULNERABILITY
Al Jarba	63	Jenin	5	H5	A	
Al Jarushiya	1,183	Tulkarm	7	D6	B,C	
Al Jib	4,132	Jerusalem	13	G16	B,C	
Al Jiftlik - al Musaffah	NA	Jericho	12	L10	C	
Al Jiftlik-abu al 'Ajaj	NA	Jericho	12	L10	C	
Al Jiftlik-ash-Shuneh	NA	Jericho	12	L10	C	
Al Jiftlik-Garb al Muthallath	NA	Jericho	12	L10	C	
Al Judeida	5,950	Jenin	5	I6	A	
Al Judeira	2,634	Jerusalem	13	G16	B,C	
Al Juneid	NA	Nablus	8	G8	A,B	
Al Jwaya	NA	Hebron	16	F26	C	
Al Karameh (Beit Nuba)	NA	Ramallah	11	D16	C	
Al Karmil	6,146	Hebron	16	F26	A,B,C	
Al Khadr	11,960	Bethlehem	15	F20	A,B,C	
Al Khalayleh	NA	Jerusalem	13	F17	C	
Al Khalayleh Bedouins	NA	Jerusalem	13	F16	C	
Al Khamajat	1,118	Hebron	16	D23	A	
Al Khas	398	Bethlehem	15	H20	B,C	
Al Khuljan	616	Jenin	5	F3	B	
Al Khushna	45	Bethlehem	15	H20	A	
Al Kufeir	57	Jenin	5	I5	A	
Al Kum	1,464	Hebron	16	C24	B,C	
Al Kurshan	NA	Bethlehem	15	G19	EJ	
Al Lubban al Gharbi	1,566	Ramallah	11	D12	B,C	
Al Lubban ash Sharqiya	2,640	Nablus	8	H12	B,C	
Al Ma'sara	1,085	Bethlehem	15	G21	B,C	
Al Majd	1,993	Hebron	16	B25	B	
Al Maniya	1,346	Bethlehem	15	G21	B,C	
Al Manshiya	533	Bethlehem	15	G21	B,C	
Al Manshiya	140	Jenin	5	G3	A	
Al Mansura	222	Jenin	5	G5	C	
Al Mas'udiya	37	Nablus	8	F7	B,C	
Al Mashareqa Altahta	-	Hebron	16	E24	A,C,SC	
Al Mashru' Bedouins	NA	Jericho	12	M16	C	
Al Masqufa	158	Tulkarm	7	D6	C	
Al Matwi	NA	Salfit	10	E11	C	
Al Mazra'a al Qibliya	5,180	Ramallah	11	F14	B,C	
Al Mazra'a ash Sharqiya	4,063	Ramallah	11	H13	B	
Al Midya	1,533	Ramallah	11	C15	B,C,NML	
Al Mu'arrajat Centre	830	Ramallah	11	J15	C	
Al Mu'arrajat East	NA	Jericho	12	K15	C	
Al Mudawwar	350	Qalqilya	9	C10	B,C	
Al Mughayyir	2,872	Ramallah	11	J13	B,C	
Al Mughayyir	3,249	Jenin	5	J4	A	
Al Muntar	NA	Jerusalem	13	I19	C	
Al Muntar	2,655	Hebron	16	E26	A	
Al Mutilla	320	Jenin	5	K4	B,C	
Al Muwarrag	839	Hebron	16	C24	B	
Al Orentelleh	NA	Bethlehem	15	H21	C	
Al Qaffaf	-	Tubas	6	L4	C	
Al Qubeiba	3,876	Jerusalem	13	F17	B,C	
Al Walaja	2,671	Bethlehem	15	F19	B,C,EJ	
Al Walayda	NA	Bethlehem	15	H23	NR	
Al Wata	NA	Bethlehem	15	G19	EJ	
Al Yamun	20,774	Jenin	5	G2	A,B,C	
Al'en	157	Hebron	16	G24	A,B	
Alttawel and Tall al Khashaba	107	Nablus	8	J11	C	
Ammuriya	371	Nablus	8	G12	A	
An Nabi Elyas	1,399	Qalqilya	9	C9	B,C	
An Nabi Musa	343	Jericho	12	K18	C	
An Nabi Musa Bedouins	343	Jericho	12	K18	C	
An Nabi Salih	522	Ramallah	11	E13	B,C	
An Nabi Samwil	234	Jerusalem	13	G17	C	
An Nabi Samwil Bedouins	NA	Jerusalem	13	G17	C	
An Najada	449	Hebron	16	G26	C	
An Naqura	1,786	Nablus	8	G7	B,C	
An Nassariya	1,889	Nablus	8	J8	B	
An Nazla al Gharbiya	1,110	Tulkarm	7	D4	B,C	
An Nazla al Wusta	437	Tulkarm	7	E4	B,C	
An Nazla ash Sharqiya	1,623	Tulkarm	7	E4	B,C	
An Nuwei'ma	1,794	Jericho	12	L16	A,C	
An Nuwei'ma Al-Fauqa Bedouins	1,794	Jericho	12	K15	A,C	
Anab al Kabir	NA	Hebron	16	B27	B	
Anabta	7,271	Tulkarm	7	E6	A,B	
Anata	16,919	Jerusalem	13	H17	B,C,EJ	
Anin	4,216	Jenin	5	F2	B,C	
Anza	1,938	Jenin	5	G5	A,B,C	
Aqbat Jaber Camp	8,960	Jericho	12	K17	A,C	
Aqqaba	8,239	Tubas	6	J5	A	
Aqraba	10,024	Nablus	8	J10	B,C	
Ar Rajman	NA	Nablus	8	J10	C	
Ar Rakeez	15	Hebron	16	F26	C	
Ar Ram & Dahiyat al Bareed	15,764	Jerusalem	13	H16	B,C,EJ	
Ar Rama	1,222	Jenin	5	F5	A	
Ar Ramadin	4,150	Hebron	16	B27	B,C	
Ar Ras	650	Tulkarm	7	D8	B	
Ar Rawa'in	142	Bethlehem	15	H23	NR	
Ar Rifa'iyya	NA	Hebron	16	F25	C	
Ar Rihya	5,754	Hebron	16	E25	A,B	

PALESTINIAN COMMUNITY	POPULATION	GOVERNORATE	PAGE	GRID	OSLO CLASS	VULNERABILITY
Ar-Rawabi	710	Ramallah	11	G13	A,B	🔴
Arab Abu Farda	131	Qalqilya	9	C9	C	🔴
Arab al Fureijat	431	Hebron	16	B28	C	
Arab al Hamdun	NA	Jenin	5	F3	B,C	
Arab al Jahilin - al Jabal	NA	Jerusalem	13	I18	B,C	🔴
Arab al Ka'abneh	NA	Nablus	8	J12	C	🔴
Arab Al Khouli/Wadi Kana	11	Qalqilya	9	D10	C	
Arab ar Ramadin al Janubi	286	Qalqilya	9	C9	C	
Arab ar Ramadin ash Shamali	84	Qalqilya	9	C9	C	
Arab ar Rashayida	1,819	Bethlehem	15	H23	B,NR	
Arab ar Rashayida al Barriya	NA	Bethlehem	15	I24	C,NR	🔴
Arab as Suweitat	49	Jenin	5	I3	B,C	
Arabbuna	1,025	Jenin	5	J2	B,C	🔴
Arraba	11,479	Jenin	5	G4	A,B,C	🔴
Arrana	2,418	Jenin	5	I2	B,C	🔴
Artas	5,745	Bethlehem	15	G20	A,C	🔴
Arura	3,107	Ramallah	11	F12	A	
As Sa'aida	87	Jenin	5	G2	C	
As Samu'	22,395	Hebron	16	E27	A,B,C	🔴
As Sawahira al Gharbiya	with J. al Mukabbir	Jerusalem	13	H19	C,EJ,NML_EJ	🔴
As Sawahira ash Sharqiya	6,204	Jerusalem	13	H19	B,C,EJ	
As Sawiya	2,761	Nablus	8	H11	B,C	🔴
As Simiya	2,743	Hebron	16	D26	A,B,C	
As Sura	2,472	Hebron	16	C25	A	
As Suwwana	with At Tur	Jerusalem	13	H18	EJ	
Ash Shawawra	3,779	Bethlehem	15	H20	A,C	
Ash Shayyah	with At Tur	Jerusalem	13	H18	EJ	
Ash Sheikh Sa'd	2,776	Jerusalem	13	H19	B,C,EJ	
Ash Shuhada	2,299	Jenin	5	H4	A	
Ash Shuyukh	10,752	Hebron	16	F23	B,C	🔴
Asira al Qibliya	2,935	Nablus	8	G9	B,C	🔴
Asira ash Shamaliya	8,813	Nablus	8	H8	A,B,C	
Askar Camp (al Jadeed)	4,767	Nablus	8	I8	B	
Askar Camp (al Qadeem)	6,537	Nablus	8	I8	A	
At Tabaqa	1,959	Hebron	16	D24	A	🔴
At Tarem	496	Jenin	5	G3	A,B	🔴
At Tayba	1,340	Ramallah	11	I14	B	🔴
At Tayba	2,215	Jenin	5	F2	B,C	
At Taybe	NA	Hebron	16	D23	C	🔴
At Tira	1,504	Ramallah	11	F16	B,C	
At Tur	26,460	Jerusalem	13	H18	C,EJ	🔴
At Tur Bedouins	NA	Jerusalem	13	H18	C	
At Tuwani	194	Hebron	16	F26	C	🔴
Atara	2,492	Ramallah	11	G13	A,B	🔴
Ath Thabra	465	Bethlehem	15	G21	B	🔴
Ath Thaghra	2,231	Tubas	6	J6	A	
Ath Thuri	12,662	Jerusalem	13	H18	EJ,NML_EJ	🔴
Attil	10,367	Tulkarm	7	D5	B,C	
Awarta	7,054	Nablus	8	H10	B,C	
Ayda Camp	2,824	Bethlehem	15	G19	A,C	🔴
Az Za'ayem	6,270	Jerusalem	13	H18	B,C,EJ	🔴
Az Za'ayem Bedouins	NA	Jerusalem	13	H18	C	
Az Za'ayem Za'atreh Herders	NA	Jerusalem	13	H18	C	🔴
Az Zababida	4,261	Jenin	5	I5	A,B,C	
Az Zawiya	6,033	Salfit	10	D11	B,C	🔴
Az Zawiya	1,006	Jenin	5	G5	A,C	🔴
Az Zubeidat	1,679	Jericho	12	M9	B,C	🔴
Azmut	3,440	Nablus	8	I8	B	🔴
Azzun	9,269	Qalqilya	9	D9	B,C	🔴
Azzun 'Atma	2,068	Qalqilya	9	C11	B,C	
Bab az Zahira	5,090	Jerusalem	13	H18	EJ,NML_EJ	🔴
Bal'a	7,822	Tulkarm	7	E6	A,B,C	
Balata Camp	14,635	Nablus	8	H9	A	
Bani Na'im	24,628	Hebron	16	F24	A,B,C	
Baqa ash Sharqiya	4,604	Tulkarm	7	D4	B,C	
Baqat al Hatab	1,943	Qalqilya	9	E9	B,C	🔴
Bardala	1,607	Tubas	6	L5	B,C	
Barghasha	119	Jenin	5	J3	B	🔴
Barta'a ash Sharqiya	4,435	Jenin	5	E3	B,C	
Battir	4,696	Bethlehem	15	F19	B,C,EJ	
Beit 'Amra	3,181	Hebron	16	D25	A,B,C	🔴
Beit 'Anan	4,210	Jerusalem	13	E17	B,C	
Beit 'Awwa	10,436	Hebron	16	B24	B,C	🔴
Beit 'Einun	1,928	Hebron	16	F23	B,C	🔴
Beit 'Ur al Fauqa	1,049	Ramallah	11	E16	B,C	
Beit 'Ur at Tahta	5,040	Ramallah	11	E16	B,C	
Beit Amin	1,279	Qalqilya	9	C10	B,C	
Beit ar Rush al Fauqa	1,380	Hebron	16	B25	B,C	
Beit ar Rush at Tahta	428	Hebron	16	B25	B	🔴
Beit Dajan	4,460	Nablus	8	J9	B,C	
Beit Duqqu	1,754	Jerusalem	13	F16	B,C	
Beit Fajjar	13,520	Bethlehem	15	F22	B,C	🔴
Beit Furik	13,477	Nablus	8	I9	B,C	🔴
Beit Hanina	39,210	Jerusalem	13	G17	C,EJ	
Beit Hanina - Al Marwaha West	with Beit Hanina	Jerusalem	13	G17	C,EJ	🔴
Beit Hanina - Dahiyat Al Bareed	with Ar Ram	Jerusalem	13	H17	B,C,EJ	
Beit Hanina al Balad	1,107	Jerusalem	13	G17	B,C	🔴

PALESTINIAN COMMUNITY	POPULATION	GOVERNORATE	PAGE	GRID	OSLO CLASS	VULNERABILITY
Beit Hasan	1,124	Nablus	8	K8	B	🔴
Beit Iba	4,079	Nablus	8	G8	A,B	🔴
Beit Ijza	854	Jerusalem	13	F17	B,C	🔴
Beit Ikxa	1,773	Jerusalem	13	G17	B,C	🔴
Beit Ikxa Bedouins	NA	Jerusalem	13	F17	C	
Beit Imrin	3,323	Nablus	8	G7	A	
Beit Jala	13,484	Bethlehem	15	G20	A,B,C,EJ	
Beit Kahil	8,880	Hebron	16	E23	B,C	
Beit Lid	5,606	Tulkarm	7	E7	B	🔴
Beit Liqya	9,304	Ramallah	11	D16	B,C	
Beit Maqdam	1,109	Hebron	16	C24	B	
Beit Mirsim	395	Hebron	16	B25	B,C	
Beit Nuba	NA	Ramallah	11	D16	NML	🔴
Beit Qad	1,374	Jenin	5	J3	B	
Beit Rima (Bani Zeid)	4,335	Ramallah	11	E12	A,B	🔴
Beit Safafa	12,791	Jerusalem	13	G19	C,EJ	
Beit Sahur	13,281	Bethlehem	15	G20	A,C	🔴
Beit Sira	3,343	Ramallah	11	D16	B,C	
Beit Surik	4,025	Jerusalem	13	F17	B,C	🔴
Beit Ta'mir	1,596	Bethlehem	15	H20	A,B,C	
Beit Ula	12,381	Hebron	16	D22	B	
Beit Ummar	15,446	Hebron	16	E22	B,C	🔴
Beit Wazan	1,312	Nablus	8	G8	A,B	🔴
Beita	11,682	Nablus	8	H10	B,C	🔴
Beitillu	3,465	Ramallah	11	E14	B,C	
Beitin	2,242	Ramallah	11	H15	B,C	🔴
Beituniya	26,071	Ramallah	11	F15	A,B,C	
Bethlehem	28,591	Bethlehem	15	G20	A,C,EJ	
Biddu	8,231	Jerusalem	13	F17	B,C	🔴
Biddya	10,451	Salfit	10	E11	B,C	🔴
Bil'in	2,137	Ramallah	11	D15	B,C	
Bir al Basha	1,725	Jenin	5	G4	C	🔴
Bir al Maskoob A	NA	Jerusalem	13	I18	C	🔴
Bir al Maskoob B	NA	Jerusalem	13	I18	C	
Bir Musallam	165	Hebron	16	C23	C	
Bir Nabala	6,004	Jerusalem	13	G17	B,C,EJ	
Bir Onah	1,413	Bethlehem	15	G19	A,C,EJ	
Bir Zeit	5,878	Ramallah	11	G14	B,C	
Birin	150	Hebron	16	F25	C	
Birqin	7,126	Jenin	5	H3	A	🔴
Biyar al 'Arus	1,497	Hebron	16	F25	A	
Bizzariya	2,794	Nablus	8	F6	A,B	
Bruqin	4,047	Salfit	10	E12	B,C	🔴
Budrus	1,596	Ramallah	11	C14	B,C	
Bureid'a	NA	Bethlehem	15	H20	A,B	🔴
Burham	583	Ramallah	11	F13	B	
Burin	2,844	Nablus	8	H9	B,C	
Burqa	4,115	Nablus	8	G7	B,C	🔴
Burqa	2,047	Ramallah	11	H15	B,C	
Dahiyat al Aqbat Bedouins	NA	Jerusalem	13	H16	C	
Dahiyat Sabah al Kheir	5,246	Jenin	5	I2	A,B,C	
Dar Abu Basal	-	Salfit	10	E11	C	
Dar abu Kayed	639	Salfit	10	F11	C	
Dar Faza'a	830	Ramallah	11	I15	C	
Dar Salah	1,857	Bethlehem	15	H20	A,B	
Deir 'Ammar	3,353	Ramallah	11	E14	B,C	
Deir 'Ammar Camp	1,884	Ramallah	11	E14	B	
Deir Abu Da'if	7,045	Jenin	5	J3	A,B,C	
Deir Abu Mash'al	4,233	Ramallah	11	D13	B	🔴
Deir Abu Masha'al Herders	NA	Ramallah	11	D13	C	
Deir al 'Asal al Fauqa	1,859	Hebron	16	B25	B,C	
Deir al 'Asal at Tahta	616	Hebron	16	B25	B	
Deir al Ghusun	9,936	Tulkarm	7	D5	B,C	🔴
Deir al Hatab	2,838	Nablus	8	I8	B	
Deir al Hawa	NA	Hebron	16	B27	B,C	
Deir al Qilt	1	Jericho	12	K17	C	
Deir as Sudan	2,159	Ramallah	11	F13	A,B	🔴
Deir Ballut	3,873	Salfit	10	D12	B,C	🔴
Deir Dibwan	4,169	Ramallah	11	H15	B,C	🔴
Deir Ghassana (Bani Zeid)	1,692	Ramallah	11	E12	A	
Deir Ghazala	1,129	Jenin	5	I2	B	
Deir Hajla	17	Jericho	12	M17	C	🔴
Deir Ibzi'	2,590	Ramallah	11	E15	B,C	🔴
Deir Istiya	3,696	Salfit	10	F10	B,C	🔴
Deir Jarir	4,469	Ramallah	11	I14	B,C	
Deir Nidham	876	Ramallah	11	E13	B,C	
Deir Nidham Bedouins - Al Hossa	NA	Ramallah	11	E13	C	
Deir Qaddis	2,452	Ramallah	11	D14	B,C	🔴
Deir Quruntul	-	Jericho	12	K16	A	🔴
Deir Razih	294	Hebron	16	D25	B,C	🔴
Deir Sa'eeda	NA	Hebron	16	B28	C	
Deir Samit	7,375	Hebron	16	C24	B,C	🔴
Deir Sharaf	2,914	Nablus	8	G8	B,C	
Dhafer al 'Abed	467	Jenin	5	E3	C	
Dhafer al Malih	195	Jenin	5	F3	C	
Dhahrat an Nada	593	Bethlehem	15	H20	A,C	🔴
Dhinnaba	12,128	Tulkarm	7	D6	A,C	
Dkaika	NA	Hebron	16	H27	C	🔴
Duma	2,613	Nablus	8	J12	B,C	🔴
Dura	31,942	Hebron	16	D24	A,B,C	🔴
Dura al Qar'a	3,032	Ramallah	11	G14	B,C	

**B**

**D**

PALESTINIAN COMMUNITY	POPULATION	GOVERNORATE	PAGE	GRID	OSLO CLASS	VULNERABILITY
East Tayba Bedouins	NA	Ramallah	11	I14	C	
Ein 'Arik	1,774	Ramallah	11	F15	B,C	
Ein ad Duyuk al Fauqa	885	Jericho	12	K16	A,C	
Ein ad Duyuk al Fauqa Bedouins	NA	Jericho	12	K15	A,C	
Ein ad Duyuk at Tahta	1,056	Jericho	12	K16	A,C	
Ein al Hilwa	NA	Tubas	6	M6	C	
Ein al Hilwa - Um al Jmal	NA	Tubas	6	L6	C	
Ein al Hilwa - Wadi al Faw	NA	Tubas	6	L6	C	
Ein ar Rashash	NA	Ramallah	11	J12	C	
Ein as Sultan Camp	4,384	Jericho	12	L16	A	
Ein Ayoub Bedouins	NA	Ramallah	11	E14	C	
Ein Beit el Mai Camp	3,588	Nablus	8	H8	A	
Ein el Beida	1,138	Tubas	6	M5	B,C	
Ein el Qilt	NA	Ramallah	11	J17	C	
Ein Jaryout	NA	Ramallah	11	F16	C	
Ein Qiniya	721	Ramallah	11	F15	B,C	
Ein Qiniya Bedouins - Wadi ad Dulum	NA	Ramallah	11	F15	B,C	
Ein Samiya	245	Ramallah	11	J14	C	
Ein Shibli	313	Nablus	8	K8	B,C	
Ein Siniya	925	Ramallah	11	G14	B	
Ein Yabrud	2,515	Ramallah	11	H14	B,C	
Einabus	2,891	Nablus	8	H10	B	
El Far'a Camp	5,625	Tubas	6	I7	A	
Fahma	3,193	Jenin	5	F5	A	
Fahma al Jadida	388	Jenin	5	G5	B	
Fakht al Jul	337	Bethlehem	15	H20	A,C	
Falama	757	Qalqilya	9	C8	B,C	
Faqqu'a	4,284	Jenin	5	J2	B,C	
Far'ata	872	Qalqilya	9	F9	B	
Far'un	4,131	Tulkarm	7	C7	B,C	
Farkha	1,650	Salfit	10	F12	A,B	
Farsh Alhawa	-	Hebron	16	E23	A,B,C	
Fasayil	1,637	Jericho	12	K13	B,C	
Fasayil al Fauqa	NA	Jericho	12	K12	C	
Fasayil al Wusta	NA	Jericho	12	K12	C	
Fer'a	NA	Hebron	16	C23	C	
Fheidat	NA	Jerusalem	13	H17	C	
Firasin	27	Jenin	5	E4	C	
Fuqeiqis	278	Hebron	16	C25	C	
Furush Beit Dajan	723	Nablus	8	L9	C	
Habla	7,057	Qalqilya	9	C10	B,C	
Hadab al 'Alaqa	1,007	Hebron	16	C25	A	
Hadab al Fawwar	2,354	Hebron	16	D25	B,C	
Hajja	2,659	Qalqilya	9	E9	B,C	
Halaweh	70	Hebron	16	F27	C	
Halhul	26,514	Hebron	16	E23	A,B,C	
Hammamat al Maleh	NA	Tubas	6	L6	C	
Hammamat al Maleh - Al Burj	NA	Tubas	6	L6	C	
Hammamat al Maleh - Al Meiteh	NA	Tubas	6	L6	C	
Hamrush	53	Hebron	16	G22	B	
Haribat an Nabi	41	Hebron	16	E27	C	
Haris	4,137	Salfit	10	F11	B,C	
Harmala	1,087	Bethlehem	15	G21	C	
Hebron	201,063	Hebron	16	E24	A,B,C,SC	
Hindaza	5,668	Bethlehem	15	G20	A,B,C	
Hitta	1,155	Hebron	16	D22	B	
Hiwara	NA	Hebron	16	G25	NR	
Hizma	7,118	Jerusalem	13	H17	B,C,EJ	
Humsa	64	Hebron	16	C24	B,C	
Humsa - Al Bqai'a	64	Tubas	6	L8	C	
Humsa - Al Farsheh	NA	Nablus	8	L8	C	
Humsa - Al Jufeh	NA	Nablus	8	L9	C	
Humsa - Basaliya	NA	Nablus	8	L9	C	
Hureiz	695	Hebron	16	F25	A,B,C	
Husan	7,048	Bethlehem	15	F20	B,C	
Huwwara	6,659	Nablus	8	H10	B,C	
I'zeiz	1,677	Hebron	16	E26	A	
Ibziq	129	Tubas	6	K5	C	
Idhna	25,844	Hebron	16	C23	B,C	
Ijnisinya	585	Nablus	8	G7	A,B	
Iktaba	2,997	Tulkarm	7	D6	A,C	
Illar	7,456	Tulkarm	7	E5	A,C	
Immatin	2,755	Qalqilya	9	F9	B,C	
Imneizil	278	Hebron	16	E27	C	
Imreih	329	Jenin	5	F4	C	
Imreish	923	Hebron	16	D25	A	
Imwas	NA	Ramallah	11	C17	NML	
Iqtait	8	Hebron	16	B26	C	
Iraq al Sakhra	NA	Salfit	10	F12	C	
Iraq Burin	1,008	Nablus	8	H9	A,B,C	
Irqan Turad	752	Hebron	16	F22	B	
Irtah	3,578	Tulkarm	7	C7	B,C	
Isfey al Fauqa	73	Hebron	16	G27	C	
Isfey al Tihta	NA	Hebron	16	G27	C	
Iskaka	1,198	Salfit	10	G11	B,C	
Iskeik	212	Hebron	16	B25	B,C	
Isla	1,111	Qalqilya	9	D9	B,C	
Isteh	NA	Jericho	12	K16	C	
Izbat Abu Adam	7	Salfit	10	E11	C	
Izbat Abu Hamada	NA	Qalqilya	9	D9	B	
Izbat Abu Khameish	55	Tulkarm	7	E6	B	

PALESTINIAN COMMUNITY	POPULATION	GOVERNORATE	PAGE	GRID	OSLO CLASS	VULNERABILITY
Izbat al Ashqar	451	Qalqilya	9	C10	B,C	
Izbat al Khilal	140	Tulkarm	7	E7	B	
Izbat at Tabib	258	Qalqilya	9	D9	C	
Izbat Jal'ud	146	Qalqilya	9	C10	B,C	
Izbat Salman	896	Qalqilya	9	C10	B,C	
Izbat Shufa	1,456	Tulkarm	7	D7	B,C	
Jaba'	10,413	Jenin	5	G6	A,B,C	
Jaba'	3,921	Jerusalem	13	H16	B,C	
Jaba' (Tajammu' Badawi)	50	Jerusalem	13	H16	C	
Jabal al Aqra'a	NA	Jenin	5	F4	C	
Jabal al Baba	NA	Jerusalem	13	H18	C	
Jabal Al Deek	NA	Bethlehem	15	G20	A,C	
Jabal al Mukabbir	22,320	Jerusalem	13	H19	E J, N M L, E J	
Jabal Harasah	NA	Bethlehem	15	H20	C	
Jafa an Nun	NA	Nablus	8	J10	C	
Jala	372	Hebron	16	E22	B	
Jalbun	2,813	Jenin	5	K3	B,C	
Jalqamus	2,624	Jenin	5	J4	A	
Jalud	743	Nablus	8	I12	B,C	
Jamma'in	7,436	Nablus	8	G10	B,C	
Jammala	1,664	Ramallah	11	E14	B	
Jannatah (Beit Falouh)	835	Bethlehem	15	G21	A,B,C	
Jayyus	3,478	Qalqilya	9	D9	B,C	
Jbour and 'Anani	NA	Salfit	10	C12	C	
Jenin	44,613	Jenin	5	I3	A,B,C	
Jenin Camp	10,417	Jenin	5	H3	A	
Jericho	19,851	Jericho	12	L16	A,C	
Jerusalem Old City	30,260	Jerusalem	13	H18	E J, N M L, E J	
Jibiya	156	Ramallah	11	F13	B	
Jifna	2,919	Ramallah	11	G14	B	
Jiljiya	632	Ramallah	11	G13	A	
Jinba	115	Hebron	16	F27	C	
Jinsafut	2,571	Qalqilya	9	E9	B,C	
Jit	2,405	Qalqilya	9	F8	B,C	
Jourat al Jamal	NA	Hebron	16	E26	C	
Jubbet adh Dhib	144	Bethlehem	15	H21	C	
Juhdum	1,530	Bethlehem	15	H20	A	
Jurat al Khiel	-	Hebron	16	G22	C	
Jurat ash Sham'a	1,778	Bethlehem	15	F21	B,C	
Jurish	1,541	Nablus	8	I11	B	
Jurun al Louz	86	Hebron	16	G23	A	
Juwai & Kafr Jul	19	Hebron	16	B26	A	
Kafa	829	Tulkarm	7	D7	B,C	
Kafr 'Abbush	1,739	Tulkarm	7	E8	B	
Kafr 'Aqab	26,320	Jerusalem	13	G16	C,EJ	
Kafr 'Ein	1,958	Ramallah	11	E12	A	
Kafr ad Dik	4,918	Salfit	10	E12	B,C	
Kafr al Labad	4,747	Tulkarm	7	E7	A,B,C	
Kafr Dan	6,591	Jenin	5	H3	A,B	
Kafr Jammal	2,855	Tulkarm	7	D8	B	
Kafr Laqif	1,039	Qalqilya	9	E9	B,C	
Kafr Malik	2,701	Ramallah	11	I13	B,C	
Kafr Ni'ma	4,659	Ramallah	11	E15	B	
Kafr Qaddum	3,280	Qalqilya	9	F8	B,C	
Kafr Qalil	3,029	Nablus	8	H9	A,C	
Kafr Qud	1,413	Jenin	5	G3	A	
Kafr Ra'i	8,471	Jenin	5	F5	A	
Kafr Rumman	806	Tulkarm	7	E6	A	
Kafr Sur	1,288	Tulkarm	7	D8	B	
Kafr Thulth	5,606	Qalqilya	9	D10	B,C	
Kafr Zibad	1,219	Tulkarm	7	D8	B	
Kardala	203	Tubas	6	L5	C	
Karma	1,781	Hebron	16	D25	B,C	
Kashda	66	Tubas	6	I6	A	
Khallet 'Afana	59	Bethlehem	15	F21	C	
Khallet 'Arabi	289	Hebron	16	D25	B,C	
Khallet al 'Aqed	462	Hebron	16	C25	A	
Khallet al Balluta	74	Bethlehem	15	F21	C	
Khallet al Haddad	507	Bethlehem	15	G21	B,C	
Khallet al Louza	645	Bethlehem	15	G20	A,B,C	
Khallet al Maghara	NA	Ramallah	11	I16	C	
Khallet al Maiyya	2,149	Hebron	16	F26	A,B,C	
Khallet al Qaranin	230	Bethlehem	15	G21	A,B,C	
Khallet Alatot	NA	Nablus	8	G9	C	
Khallet an Nu'man	112	Bethlehem	15	H19	C,EJ	
Khallet Anjas	-	Jenin	5	F2	C	
Khallet Athaba'	NA	Hebron	16	F27	C	
Khallet Edar	2,984	Hebron	16	E24	B,C	
Khallet Hajar Fauqa	NA	Hebron	16	F25	C	
Khallet Hajar Tahta	NA	Hebron	16	F25	C	
Khallet Hamad	846	Bethlehem	15	G20	A	
Khallet Hammameh	1,624	Bethlehem	15	G19	A,C,EJ	
Khallet Sakariya	142	Bethlehem	15	F21	C	
Khallet Salih	1,157	Hebron	16	F26	A,B	
Khan Al Ahmar - Abu al Helu	NA	Jerusalem	13	J17	C	
Khan al Ahmar - Abu Falah	NA	Jerusalem	13	J17	C	
Khan Al Ahmar - Makab as Samen	NA	Jerusalem	13	I17	C	
Khan al Ahmar - Mihtawish	NA	Jerusalem	13	I17	C	



PALESTINIAN COMMUNITY	POPULATION	GOVERNORATE	PAGE	GRID	OSLO CLASS	VULNERABILITY
Khan Al Ahmar - Wadi As Sider	NA	Jerusalem	13	J17	C	
Kharas	9,018	Hebron	16	D22	B	
Kharayib Umm al Lahim	401	Jerusalem	13	E17	C	
Kharbatha al Misbah	6,366	Ramallah	11	D16	B,C	
Kharbatha Bani Harith	3,471	Ramallah	11	D14	B,C	
Kharoubeh	NA	Hebron	16	F26	C	
Khashem ad Daraj	989	Hebron	16	H26	C	
Khashem al Karem	151	Hebron	16	H26	C	
Kheroshewesh Wal Hadedeyah	1,441	Hebron	16	F26	A	
Khirbet 'Abdallah al Yunis	167	Jenin	5	E3	C	
Khirbet 'Atuf	216	Tubas	6	K7	B	
Khirbet Abu 'Anqar	7	Jenin	5	J2	B	
Khirbet Abu Falah	4,394	Ramallah	11	I13	B	
Khirbet Abu Hamid	284	Hebron	16	B25	B,C	
Khirbet ad Deir	358	Hebron	16	D21	B,C	
Khirbet ad Deir	2,009	Bethlehem	15	G21	B,C	
Khirbet al Fakheit	29	Hebron	16	G27	C	
Khirbet al Hasaka	151	Hebron	16	E23	B	
Khirbet al Kharaba	17	Hebron	16	E27	C	
Khirbet al Majaz	116	Hebron	16	G27	C	
Khirbet al Mantara	232	Hebron	16	E21	B,C	
Khirbet al Marajim	61	Nablus	8	J12	C	
Khirbet al Mkahhal	NA	Jenin	5	F4	C	
Khirbet al Muntar al Gharbiya	38	Jenin	5	E3	C	
Khirbet al Muntar ash Sharqiya	33	Jenin	5	E3	C	
Khirbet al-Hamaam	NA	Jenin	5	E4	C	
Khirbet an Nahla	93	Bethlehem	15	G20	C	
Khirbet ar Rahwa	51	Hebron	16	B27	C	
Khirbet ar Ras al Ahmar	74	Tubas	6	L7	C	
Khirbet ar Ratheem	16	Hebron	16	D27	C	
Khirbet ash Sheikh Sa'eed	357	Jenin	5	E3	B,C	
Khirbet at Tabban	57	Hebron	16	G27	C	
Khirbet at Tawamin	-	Hebron	16	F27	C	
Khirbet at Tayyah	687	Tulkarm	7	C7	C	
Khirbet Bir al 'Idd	3	Hebron	16	F27	C	
Khirbet Bism	31	Hebron	16	D25	C	
Khirbet Deir Shams	80	Hebron	16	D26	B	
Khirbet Fraseen	NA	Jenin	5	E4	C	
Khirbet Ghuwein al Fauqa	55	Hebron	16	E27	C	
Khirbet Jamrura	NA	Hebron	16	C23	B,C	
Khirbet Jubara	313	Tulkarm	7	D7	C	
Khirbet kafr Sheiyan	533	Ramallah	11	F15	C	
Khirbet Khamis	NA	Bethlehem	15	G19	EJ	
Khirbet Kharruba	28	Jenin	5	J4	A,C	
Khirbet Marah ar Raha	5	Jenin	5	J4	A	
Khirbet Mas'ud	110	Jenin	5	E3	C	
Khirbet Mushrif	121	Hebron	16	D22	B	
Khirbet Qeis	273	Salfit	10	F12	A	
Khirbet Sab'ein	67	Jenin	5	I3	C	
Khirbet Salama	511	Hebron	16	C25	A,B,C	
Khirbet Samra	41	Tubas	6	L7	C	
Khirbet Sarra	27	Nablus	8	I12	C	
Khirbet Sarura	-	Hebron	16	F26	C	
Khirbet Shuweika	282	Hebron	16	C27	A,B,C	
Khirbet Sir	645	Qalqilya	9	D9	B	
Khirbet Suruj	35	Jenin	5	G2	C	
Khirbet Susa	633	Salfit	10	E11	C	
Khirbet Tall al Ghar	9	Nablus	8	J8	B	
Khirbet Tana	16	Nablus	8	K10	C	
Khirbet Tawil ash Shih	301	Hebron	16	G27	C	
Khirbet Tell el Himma	77	Tubas	6	L5	C	
Khirbet Tuqu'	131	Bethlehem	15	G21	C	
Khirbet Yarza	31	Tubas	6	K6	C	
Khirbet Zanuta	131	Hebron	16	C27	C	
Khurisa	689	Hebron	16	F25	A	
Khursa	3,481	Hebron	16	D25	A,B	
Kifl Haris	3,445	Salfit	10	F11	B,C	
Kisan	560	Bethlehem	15	H22	B,C	
Kobar	4,320	Ramallah	11	F13	B	
Kobar Bedouins	NA	Ramallah	11	F14	C	
Kufeirit	3,068	Jenin	5	G3	A	
Kur	292	Tulkarm	7	E8	B	
Kureise	3,719	Hebron	16	D24	A,B,C	
Kurza	943	Hebron	16	C26	A,B	
Kuziba	631	Hebron	16	F22	B,C	
Latoon Abu Jumaa	NA	Jerusalem	13	I18	C	
Lifjim	NA	Nablus	8	K10	C	
Ma'azi Jaba'	NA	Jerusalem	13	H16	C	
Ma'in	996	Hebron	16	F26	B,C	
Madama	2,092	Nablus	8	G9	B,C	
Maghayer ad Deir	NA	Ramallah	11	I16	C	
Maghayir al Abeed	16	Hebron	16	G27	C	
Majd AlBa'	123	Hebron	16	E26	A	
Majdal Bani Fadil	2,907	Nablus	8	J11	B,C	
Mak-hul	30	Tubas	6	L7	C	
Mantiqat al Heish	47	Jenin	5	I5	A	
Mantiqat Shi'b al Butum	177	Hebron	16	F27	C	
Marah al Baqqar	299	Hebron	16	C25	A	
Marah Ma'alla	1,072	Bethlehem	15	G21	B,C	
Marah Rabah	1,729	Bethlehem	15	G21	B	

PALESTINIAN COMMUNITY	POPULATION	GOVERNORATE	PAGE	GRID	OSLO CLASS	VULNERABILITY
Marda	2,375	Salfit	10	G11	B,C	
Marj al Ghazal	243	Jericho	12	M9	B,C	
Marj Na'ja	828	Jericho	12	M9	B,C	
Marj Na'ja Herders	NA	Jericho	12	M9	C	
Mas-ha	2,370	Salfit	10	D11	B,C	
Masafer Bani Na'im	3	Hebron	16	G24	A,B,C	
Mashru' Beit Qad	427	Jenin	5	J3	B	
Mazari' an Nubani	2,436	Ramallah	11	F12	A	
Meithalun	8,321	Jenin	5	H5	A	
Mikhmas	1,363	Jerusalem	13	H16	B,C	
Mikhmas Bedouins	NA	Ramallah	11	I16	C	
Mirka	2,203	Jenin	5	G4	A	
Mirkez	40	Hebron	16	F27	C	
Misliya	2,884	Jenin	5	H5	A	
Muhaajir	NA	Salfit	10	F11	C	
Nablus	156,906	Nablus	8	H8	A,B,C	
Nahhalin	8,741	Bethlehem	15	E20	B,C	
Nazlat 'Isa	2,302	Tulkarm	7	D4	B,C	
Nazlat Abu Nar	288	Tulkarm	7	D4	B,C	
Nazlat ash Sheikh Zeid	843	Jenin	5	F3	B,C	
Ni'in	5,118	Ramallah	11	D14	B,C	
Nisf Jubeil	471	Nablus	8	G7	A	
North 'Anata Bedouins	NA	Jerusalem	13	H17	B,C	
North Al Jib Bedouins	NA	Jerusalem	13	G16	C	
North Beit Hanina Al Balad Bedouins	NA	Jerusalem	13	G17	C	
North Bir Nabala Bedouins	NA	Jerusalem	13	G16	C	
Nuba	5,631	Hebron	16	D22	B	
Nur Shams Camp	6,423	Tulkarm	7	D6	A,C	
Odala	1,566	Nablus	8	H10	B	
Osailleh	NA	Hebron	16	B27	B,C	
Osarin	2,053	Nablus	8	I10	B,C	
Qabalan	8,195	Nablus	8	H11	B,C	
Qabatiya	24,372	Jenin	5	H4	A,C	
Qaddura Camp	924	Ramallah	11	G15	A	
Qafan al Khamis	1,300	Hebron	16	F23	A,B,C	
Qaffin	10,690	Tulkarm	7	D4	B,C	
Qalandiya	572	Jerusalem	13	G16	B,C,EJ	
Qalandiya Camp	8,336	Jerusalem	13	G16	C,EJ	
Qalqas	1,709	Hebron	16	E24	A,B,C	
Qalqilya	51,683	Qalqilya	9	B9	A,C	
Qarawat Bani Hassan	5,513	Salfit	10	E10	B,C	
Qarawat Bani Zeid	3,415	Ramallah	11	F12	A	
Qaryut	2,560	Nablus	8	I12	B,C	
Qatanna	6,981	Jerusalem	13	E17	B,C	
Qawawis	31	Hebron	16	F27	C	
Qeiqis al Qsur	32	Jenin	5	E3	C	
Qezoun	-	Hebron	16	E23	A,C	
Qibya	6,090	Ramallah	11	C14	B,C	
Qila	1,519	Hebron	16	C22	B	
Qinan an Najma	137	Hebron	16	D25	B	
Qinan an Namir	159	Hebron	16	G23	A	
Qinan Jaber	349	Hebron	16	E26	A,B	
Qira	1,278	Salfit	10	F11	B	
Qla'a Zeta	1,086	Hebron	16	F23	B,C	
Qurnet ar Ras	957	Hebron	16	F25	A	
Qusin	2,251	Nablus	8	F8	B	
Qusra	5,418	Nablus	8	I11	B,C	
Qussa	-	Hebron	16	B22	C	
Raba	3,882	Jenin	5	J5	A	
Rabud	736	Hebron	16	D26	B,C	
Rafada	639	Hebron	16	D24	A	
Rafat	2,522	Salfit	10	D12	B,C	
Rafat	2,941	Jerusalem	13	G16	B,C	
Rakhme	1,203	Bethlehem	15	G20	B	
Ramallah	38,998	Ramallah	11	G15	A,B,C	
Ramin	1,998	Tulkarm	7	F7	A	
Rammun	2,405	Ramallah	11	I15	B	
Rantis	3,179	Ramallah	11	C13	B,C	
Ras 'Atiya	2,129	Qalqilya	9	C10	B,C	
Ras 'Ein al 'Auja	NA	Jericho	12	K14	C	
Ras al 'Amud	23,452	Jerusalem	13	H18	C,EJ	
Ras al Far'a	1,250	Tubas	6	I6	A	
Ras al Jora	637	Hebron	16	C22	B	
Ras al Tin	NA	Ramallah	11	J13	C	
Ras al Wad	NA	Bethlehem	15	H20	A,B,C	
Ras at Tawil	686	Hebron	16	F23	B,C	
Ras at Tira	484	Qalqilya	9	C10	B,C	
Ras Karkar	1,956	Ramallah	11	E15	B,C	
Ras Shihadeh Bedouins	NA	Jerusalem	13	H17	EJ	
Rojom Eshayeb	NA	Hebron	16	H26	C	
Rujeib	5,964	Nablus	8	I9	A,B,C	
Rummana	3,637	Jenin	5	G2	B,C	
Sa'ir	15,897	Hebron	16	F22	B,C	
Saadet Tha'lah	45	Hebron	16	G26	C	
Sabastiya	3,205	Nablus	8	G7	B,C	
Safa	1,299	Hebron	16	E21	B,C	
Saffa	4,374	Ramallah	11	D15	B,C	
Saffarin	754	Tulkarm	7	E7	B	
Sahel Deir Sharaf ('Arab De'is)	35	Nablus	8	F7	B	
Salfit	10,911	Salfit	10	F11	A,B,C	
Salhab	25	Tubas	6	J5	A	

PALESTINIAN COMMUNITY	POPULATION	GOVERNORATE	PAGE	GRID	OSLO CLASS	VULNERABILITY
Salim	6,266	Nablus	8	I8	B,C	
Samaritan Village	NA	Nablus	8	H9	B,C	
Sanniriya	3,609	Qalqilya	9	D10	B,C	
Sanur	5,036	Jenin	5	H5	A,B,C	
Sarra	3,384	Nablus	8	G9	A,B,C	
Sarta	3,382	Salfit	10	E11	B,C	
Sateh al Bahr	NA	Jericho	12	K17	C	
Seida	3,777	Tulkarm	7	E5	A	
Shabtin	1,136	Ramallah	11	D14	B,C	
Shamaliyyat at Hawa	135	Hebron	16	F22	B	
Sharafat	with Beit Safafa	Jerusalem	13	G19	EJ	
Sheikh Jarrah	14,692	Jerusalem	13	H18	E J, NML, E J	
Shihda wa Hamlan	475	Nablus	8	J8	B	
Shu'fat	22,320	Jerusalem	13	H17	EJ	
Shu'fat Camp	20,400	Jerusalem	13	H17	EJ	
Shufa	1,350	Tulkarm	7	E7	B,C	
Shuqba	5,459	Ramallah	11	D14	B,C	
Shuykh al 'Arrub	1,958	Hebron	16	F22	B,C	
Shweika	11,417	Tulkarm	7	D6	A,B,C	
Sikka	914	Hebron	16	B25	B,C	
Silat adh Dhahr	7,406	Jenin	5	F6	A,B,C	
Silat al Harithiya	11,449	Jenin	5	G2	A,B,C	
Silwad	6,342	Ramallah	11	H14	B,C	
Silwad Camp	456	Ramallah	11	H14	B	
Silwan	19,119	Jerusalem	13	H18	E J, NML, E J	
Sinjil	5,742	Ramallah	11	H12	A,B,C	
Sir	810	Jenin	5	I5	A	
Siris	6,020	Jenin	5	H6	A	
Somara	244	Hebron	16	B26	B,C	
South 'Anata Bedouins (Wa'ar al Beik)	NA	Jerusalem	13	H17	C	
South Al Jib Bedouins	NA	Jerusalem	13	G17	C	
South Bir Nabala Bedouins	NA	Jerusalem	13	G17	C	
Suba	139	Hebron	16	C23	B,C	
Sur Bahir	17,230	Jerusalem	13	H19	A,B,C,EJ	
Surda	1,308	Ramallah	11	G15	B,C	
Surif	17,287	Hebron	16	E21	B,C	
Surkhi Qunbar	with Abu Dis	Jerusalem	13	H18	EJ	
Susiya	199	Hebron	16	E27	B,C	
Taffuh	14,682	Hebron	16	D24	A,B,C	
Tal al 'Addasa Bedouins	NA	Jerusalem	13	G17	C,EJ	
Talft	3,591	Nablus	8	I11	B	
Talluza	2,795	Nablus	8	I7	A	
Tammun	13,117	Tubas	6	J7	A,B	
Tannin	164	Jenin	5	I4	A,B	
Tarqumiya	19,311	Hebron	16	D23	B,C	
Tarrama	642	Hebron	16	D25	B	
Tarusa	139	Hebron	16	C24	C	
Tatrit	NA	Hebron	16	B28	C	
Tawas	204	Hebron	16	B25	B	
Tayasir	2,878	Tubas	6	J6	A,B	
Telfit	439	Jenin	5	I4	A	
Tell	5,162	Nablus	8	G9	A,B	
Tha'lah	-	Hebron	16	G26	C	
Ti'innik	1,298	Jenin	5	G2	A,B,C	
Tuba	76	Hebron	16	G26	C	
Tubas	19,200	Tubas	6	J6	A,C	
Tublas	NA	Jerusalem	13	H17	C	
Tulkarm	36,722	Tulkarm	7	D6	A,B,C	
Tulkarm Camp	9,931	Tulkarm	7	D6	A	
Tuqu'	8,767	Bethlehem	15	G21	B,C	
Tura al Gharbiya	1,053	Jenin	5	F3	B,C	
Tura ash Sharqiya	233	Jenin	5	F3	C	
Turmus'ayya	2,464	Ramallah	11	H12	B,C	
Umm 'Asla	306	Bethlehem	15	I20	A	
Umm ad Daraj	1,464	Hebron	16	G25	C,NR	
Umm al 'Obor	NA	Tubas	6	M8	C	
Umm Al Amad (Sahel Wadi Elma)	400	Hebron	16	F25	A,B	
Umm al Butm	82	Bethlehem	15	G22	C	

PALESTINIAN COMMUNITY	POPULATION	GOVERNORATE	PAGE	GRID	OSLO CLASS	VULNERABILITY
Umm al Hamam	NA	Salfit	10	C12	C	
Umm al Kheir	686	Hebron	16	G26	C	
Umm Al Qa'aran	NA	Hebron	16	C27	C	
Umm al Qasseis	658	Bethlehem	15	H20	A,B	
Umm al-'Asafir	NA	Bethlehem	15	G19	C,EJ	
Umm ar Rihan	447	Jenin	5	F2	C	
Umm Ashoqhan	605	Hebron	16	F25	A,B,C	
Umm At Tiran	-	Hebron	16	C27	C	
Umm at Tut	1,194	Jenin	5	I4	A,B	
Umm Daleen	NA	Jericho	12	L11	C	
Umm Dar	654	Jenin	5	E3	B	
Umm Fagarah	73	Hebron	16	F26	C	
Umm Lasafa	1,648	Hebron	16	F26	A,B,C	
Umm Qabub	164	Jenin	5	J3	B	
Umm Qussa	NA	Hebron	16	H25	NR	
Umm Safa	681	Ramallah	11	F13	B,C	
Umm Salamuna	1,188	Bethlehem	15	F21	B,C	
Umm Sidra	NA	Hebron	16	B28	C	
Umm Tuba	3,740	Jerusalem	13	H19	EJ	
Umm Zaitonah	NA	Hebron	16	F25	C	
Urif	3,624	Nablus	8	G10	B	
Wad ad Dabi' (Aba al ash Sharqiya)	571	Jenin	5	I3	C	
Wadi 'Ubeid	187	Hebron	16	C25	A	
Wadi Abu Hindi	NA	Jerusalem	13	I18	C	
Wadi al 'Arayis	2,716	Bethlehem	15	H19	A	
Wadi al A'awaj	NA	Jerusalem	13	I18	C	
Wadi al Amayer	873	Hebron	16	E27	A,B,C	
Wadi al Amayer Herders	NA	Hebron	16	E27	B,C	
Wadi al Far'a	3,998	Tubas	6	I7	A,B	
Wadi al Ghrous	NA	Hebron	16	F24	C	
Wadi al Jimel	NA	Jerusalem	13	I18	C	
Wadi al Joz	with Sheikh Jarrah	Jerusalem	13	H18	E J, NML, E J	
Wadi al Khazrak	-	Jenin	5	F2	C	
Wadi al Kilab	49	Hebron	16	C26	A	
Wadi an Nis	1,001	Bethlehem	15	F21	B,C	
Wadi ar Rasha	152	Qalqilya	9	C10	C	
Wadi ar Rim	138	Hebron	16	G23	A	
Wadi as Sada	375	Hebron	16	E25	A	
Wadi as Seeq	830	Ramallah	11	I15	C	
Wadi ash Shajina	731	Hebron	16	D25	B,C	
Wadi Beit Hanina Bedouins	NA	Jerusalem	13	G17	C	
Wadi Du'oq	170	Jenin	5	G4	C	
Wadi Fukin	1,342	Bethlehem	15	E20	B,C	
Wadi Immhamid	150	Bethlehem	15	G21	C	
Wadi Qana	-	Qalqilya	9	E10	C	
Wadi Rahhal	699	Bethlehem	15	F21	B,C	
Wadi Salman	NA	Ramallah	11	E16	C	
Wadi Shobash	-	Jenin	5	J4	C	
Wadi Sneysel	NA	Jerusalem	13	I18	C	
Wadi Umm Qal'a	410	Bethlehem	15	G20	A	
Wadih	84	Hebron	16	C24	A	
Wedadie	-	Hebron	16	D27	C	
Ya'bad	16,012	Jenin	5	F3	B,C	
Yabrud	575	Ramallah	11	H14	B,C	
Yalu	NA	Ramallah	11	C17	C	
Yanun	92	Nablus	8	J10	B,C	
Yaqeen	-	Hebron	16	F24	B,C	
Yasid	2,505	Nablus	8	H7	A	
Yasuf	2,093	Salfit	10	H11	B,C	
Yatma	3,363	Nablus	8	H11	B,C	
Yatta	52,510	Hebron	16	E25	A,B,C	
Za'tara	7,849	Bethlehem	15	H20	B,C,NR	
Za'tara	63	Nablus	8	H10	C	
Zabda	1,109	Jenin	5	E3	B,C	
Zatara al Kurshan	NA	Bethlehem	15	I20	C	
Zawata	2,537	Nablus	8	G8	A,C	
Zeita	3,078	Tulkarm	7	D5	B,C	
Zeita Jamma'in	2,740	Nablus	8	G10	B	
Zif	366	Hebron	16	F25	C	
Zububa	2,322	Jenin	5	G1	B,C	

Affected by settler violence Affected by demolitions

## THE COMMUNITIES IN GAZA STRIP INDEX

NAME	GOV	POPULATION	GRID	PAGE
'Abasan al Jadida	Khan Younis	9,290	L29	33
'Abasan al Kabira	Khan Younis	26,767	L31	33
'Arab Maslakh Beit Lahya	North Gaza	6,746	CC8	30
Al Bureij Camp	Deir Al-Balah	28,024	R18	32
Al Fukhkhari	Khan Younis	6,443	K34	33
Al Maghazi Camp	Deir Al-Balah	18,157	P20	32
Al Mawasi (Rafah)	Rafah	2,165	B31	34
Al Mughraqa	Deir Al-Balah	11,458	S15	32
Al Musaddar	Deir Al-Balah	2,587	O21	32
Al Qarara	Khan Younis	28,247	L26	33
An Nuseirat Camp	Deir Al-Balah	31,747	Q17	32
As Sureij	Khan Younis	757	M27	33
Ash Shati' Camp	Gaza	40,734	V8	31

NAME	GOV	POPULATION	GRID	PAGE
Az Zawayda	Deir Al-Balah	23,841	O19	32
Bani Suheila	Khan Younis	41,439	K29	33
Beit Hanun	North Gaza	42,695	DD7	30
Beit Lahiya	North Gaza	83,092	AA6	30
Deir al Balah	Deir Al-Balah	75,132	M21	32
Deir al Balah Camp	Deir Al-Balah	6,985	L20	32
Gaza	Gaza	583,048	W11	31
Izbat Beit Hanun	North Gaza	9,542	CC7	30
Jabalya	North Gaza	172,704	Y8	30
Jabalya Camp	North Gaza	49,462	AA7	30
Khan Yunis	Khan Younis	172,349	I29	33
Khan Yunis Camp	Khan Younis	41,182	H29	33
Khuza'a	Khan Younis	11,388	N33	33

NAME	GOV	POPULATION	GRID	PAGE
Madinat al 'Awda	Gaza	7,433	W7	31
Qa' al Kharaba	Khan Younis	1,156	I32	33
Qa' al Qurein	Khan Younis	8,355	K33	33
Qizan an Najjar	Khan Younis	9,319	G31	33
Rafah	Rafah	137,997	D37	34
Rafah Camp	Rafah	35,932	D36	34
Shokat as Sufi	Rafah	16,445	E39	34
Tall as Sultan	Rafah	31,737	C33	34
Um Al-Nnaser (Al Qaraya al Badawiya)	North Gaza	4,737	CC5	30
Umm al Kilab	Rafah	1,767	G35	34
Umm Kameil	Khan Younis	3,399	I34	33
Wadi as Salqa	Deir Al-Balah	6,715	M24	32

# SETTLEMENTS IN WEST BANK INDEX

NAME	TYPE	ESTABLISHED	POP.	GOVERNORATE	PAGE	GRID
Adei Ad	outpost	1998	80	Nablus	8	I12
A dura	Settlement	1984	421	Hebron	16	D23
Ahavat Hayim	outpost	1999	1,985	Ramallah	11	J14
Ahiya	outpost	1997	48	Nablus	8	I12
Alei Zahav	Settlement	1982	1,643	Salfit	10	D12
Alfei Menashe	Settlement	1983	7,780	Qalqiliya	9	C9
Alfei Menashe I.P.	Industrial Park	-	-	Qalqiliya	9	C10
Alfei Menashe Nirit	Settlement	-	-	Qalqiliya	9	C10
Almog	Settlement	1977	239	Jericho	12	L18
Almon	Settlement	1982	1,329	Jerusalem	13	I17
Alon	Settlement	1990	-	Jerusalem	13	J17
Alon Shvut	Settlement	1970	3,180	Bethlehem	15	F21
Alonei Shilo	outpost	1999	60	Qalqiliya	9	E10
Alt. 468	outpost	2002	10	Jerusalem	13	I17
Amona	outpost	1997	96	Ramallah	11	H14
Ancient Susiya Synagogue	outpost	2002	4	Hebron	16	E26
Argaman	Settlement	1968	131	Jericho	12	M9
Ariel	Settlement	1978	19,220	Salfit	10	G11
Asael	outpost	2002	17	Hebron	16	D27
Atarot Industrial Area	Industrial Park	1970	-	East Jerusalem	14	G16
Ateret	Settlement	1981	875	Ramallah	11	F13
Avigayil	outpost	2001	28	Hebron	16	F26
Avnei Hefetz	Settlement	1990	1,759	Tulkarm	7	D7
Barkan	Settlement	1981	1,798	Salfit	10	E11
Baron I.P.	Industrial Park	-	-	Nablus	8	F8
Barqan I.P.	Industrial Park	-	-	Salfit	10	E11
Bat Ayin	Settlement	1989	1,307	Bethlehem	15	E21
Bat Ayin East	outpost	2002	40	Hebron	16	E21
Bat Ayin West	outpost	1999	40	Bethlehem	15	E21
Beit Arie	Settlement	1981	4,842	Ramallah	11	D12
Beit El	Settlement	1977	6,115	Ramallah	11	G14
Beit El East	outpost	2002	25	Ramallah	11	G14
Beit Ha'arava	Settlement	1980	183	Jericho	12	L17
Beit Hazofe	Settlement	-	-	East Jerusalem	14	H18
Beit Horon	Settlement	1977	1,240	Ramallah	11	F16
Beitar Illit	Settlement	1985	51,636	Bethlehem	15	E20
Bitronot	Settlement	-	-	Tubas	6	M6
Bnei Adam	outpost	2004	16	Jerusalem	13	I17
Border Police	Other	-	-	East Jerusalem	14	G18
Bqa'ot	Settlement	1972	187	Tubas	6	L8
Bracha	Settlement	1983	2,339	Nablus	8	H9
Bracha A	outpost	1998	20	Nablus	8	H9
Bruchin	outpost	1999	108	Salfit	10	E11
Carmel	Settlement	1981	401	Hebron	16	G26
Court House	Other	-	-	East Jerusalem	14	H18
Derech Ha'avot	outpost	2001	56	Bethlehem	15	F21
Dolev	Settlement	1983	1,331	Ramallah	11	F15
E1 Police Station	Other	-	-	Jerusalem	13	I18
East Talpiyyot	Settlement	1973	14,380	East Jerusalem	14	H19
Efrata	Settlement	1980	8,658	Bethlehem	15	F21
El'azar	Settlement	1975	2,568	Bethlehem	15	F21
Eli	Settlement	1984	4,233	Nablus	8	H12
Elisha Preparatory	outpost	1999	40	Ramallah	11	F13
Elkana	Settlement	1977	3,998	Salfit	10	D11
Elmatan	outpost	2002	48	Salfit	10	D10
Elon More	Settlement	1979	1,861	Nablus	8	I8
Enav	Settlement	1981	749	Tulkarm	7	E7
Esfar	Settlement	1983	688	Hebron	16	G22
Esh Kodesh	outpost	2000	36	Nablus	8	I12
Eshkolot	Settlement	1982	515	Hebron	16	A27
Eshkolot Quarry	Quarry	-	-	Hebron	16	A26
Etz Efraim	Settlement	1985	2,022	Salfit	10	D11
Gal Outpost	outpost	2002	15	Hebron	16	F24
Ganne Modi'in	Settlement	2016	2,411	Ramallah	11	C15
Geva Binyamin	Settlement	1984	5,278	Jerusalem	13	H16
Gilad Farm	outpost	2002	20	Nablus	8	F9
Gilgal	Settlement	1970	178	Jericho	12	L13
Gillo	Settlement	1971	30,820	East Jerusalem	14	G19
Gitit	Settlement	1973	430	Jericho	12	K11
Givat Assaf	outpost	2002	56	Ramallah	11	H15
Givat Ha'avot	Settlement	-	7,272	Hebron	16	E24
Givat Hadagan	outpost	1995	36	Bethlehem	15	F20
Givat Hahish	outpost	1998	100	Bethlehem	15	F21
Giv'at Ha-Matos	Settlement	1991	#N/A	East Jerusalem	14	G19
Giv'at Ha-Mivtar	Settlement	1968	#N/A	East Jerusalem	14	H18
Givat Harel	outpost	1998	52	Ramallah	11	H12
Givat Hatamar	outpost	2001	57	Bethlehem	15	F20
Givat Sal'it	outpost	2002	61	Tubas	6	M5
Giv'at Shapira	Settlement	1968	#N/A	East Jerusalem	14	H18
Giv'at Ze'ev	Settlement	1983	#N/A	Jerusalem	13	F16
Giv'on HaHadasha	Settlement	1980	#N/A	Jerusalem	13	F17
Gush Etzion I.P.	Industrial Park	-	-	Hebron	16	F21
Gva'ot	Settlement	-	-	Bethlehem	15	E20
Gvaot Olam	outpost	1998	20	Nablus	8	J10
Habayit Ha'adom	outpost	2002	12	Nablus	8	I12
Haggai	Settlement	1984	573	Hebron	16	E24
Hahar	outpost	1998	18	Tulkarm	7	E7
Hakaron	outpost	2002	-	Nablus	8	H12
Halamish	Settlement	1977	1,328	Ramallah	11	E13
Hamra	Settlement	1971	124	Nablus	8	K9
Hanekuda	outpost	1996	100	Nablus	8	I9
Har Adar	Settlement	1986	3,980	Jerusalem	13	F17
Har Gilo	Settlement	1972	1,570	Bethlehem	15	F19
Har Hemed	outpost	1996	60	Qalqiliya	9	F8
Har Homa	Settlement	1991	19,950	East Jerusalem	14	G19
Har Shmuel	Settlement	0	-	Jerusalem	13	F17
Har Shmuel	Settlement	-	-	Jerusalem	13	F17
Haresha	outpost	1997	120	Ramallah	11	F14
Haroh	outpost	2002	80	Ramallah	11	H12
Hashmonaim	Settlement	1985	2,826	Ramallah	11	D15

NAME	TYPE	ESTABLISHED	POP.	GOVERNORATE	PAGE	GRID
Hayovel	outpost	1998	88	Nablus	8	H12
Hemdat	Settlement	1980	230	Tubas	6	M7
Hermesh	Settlement	1982	223	Jenin	5	E4
Heruti	outpost	2001	1	Jerusalem	13	G17
Hill 725	outpost	2001	20	Nablus	8	H10
Hill 777	outpost	1999	16	Nablus	8	J10
Hill 782	outpost	1999	16	Nablus	8	I10
Hill 836	outpost	1998	24	Nablus	8	J9
Hill 851	outpost	1998	40	Nablus	8	I9
Hinanit	Settlement	1981	1,164	Jenin	5	F3
Horesh Yaron	outpost	1997	50	Ramallah	11	F14
Hotels Area	Other	-	-	East Jerusalem	14	G18
Hyatt Regency Hotel	Other	-	-	East Jerusalem	14	H18
Ibei Hanahal	outpost	1999	48	Bethlehem	15	G22
Immanuel	Settlement	1983	3,309	Salfit	10	F10
Itamar	Settlement	1984	1,151	Nablus	8	I9
Itamar Kahan	outpost	-	1,151	Nablus	8	J10
Jabel Artis	outpost	2001	70	Ramallah	11	G14
Jerusalem Airport	Other	1970	-	East Jerusalem	14	G16
Jewish Quarter	Settlement	1968	2,960	East Jerusalem	14	H18
Kalia	Settlement	1968	386	Jerusalem	13	L19
Karmeil Doron	outpost	2002	30	Tulkarm	7	E7
Karmeil Tzur	Settlement	1984	1,047	Hebron	16	E22
Karneil Shomron	Settlement	1978	7,102	Salfit	10	E9
Kedumim	Settlement	1977	4,323	Qalqiliya	9	F8
Kefar Haoranim (Menora)	Settlement	1998	2,678	Ramallah	11	D15
Keidar	Settlement	1985	1,555	Jerusalem	13	I19
Kfar Adumim	Settlement	1979	4,271	Jerusalem	13	I17
Kfar Etzion	Settlement	1967	1,099	Hebron	16	E21
Kfar Ruth	Settlement	-	-	Ramallah	11	D15
Kfar Tappuah West	outpost	2001	16	Salfit	10	G11
Kfar Tapuah	Settlement	1978	1,071	Salfit	10	H11
Kida	outpost	2003	48	Nablus	8	J12
Kidmat Zion	Settlement	-	-	East Jerusalem	14	H18
Kiryat Arba	Settlement	1972	7,272	Hebron	16	F24
Kiryat Arba I.P.	Industrial Park	1972	-	Hebron	16	F24
Kiryat Netafim	Settlement	1983	910	Salfit	10	E11
Kochav Ha'shachar	Settlement	1977	1,985	Ramallah	11	J14
Kochav Ya'akov	Settlement	1985	7,394	Jerusalem	13	H16
Kochav Ya'akov East	outpost	2003	5	Ramallah	11	H16
Kochav Ya'akov West	outpost	2002	10	Jerusalem	13	H16
Kopat Kholim	Other	-	-	East Jerusalem	14	H18
Lehavat Yitzhar	outpost	1998	24	Nablus	8	H10
Light Train Rail Station	Other	-	-	East Jerusalem	14	H17
Ma'ale Adumim	Settlement	1975	37,670	Jerusalem	13	I18
Ma'ale Amos	Settlement	1981	390	Bethlehem	15	H22
Ma'ale Efraim	Settlement	1970	1,209	Jericho	12	K12
Ma'ale Efrayim Preparatory	outpost	-	1,209	Jericho	12	K12
Ma'ale Hagit	outpost	1999	20	Ramallah	11	J16
Ma'ale Levona	Settlement	1983	826	Ramallah	11	H12
Ma'ale Michmash	Settlement	1981	1,323	Ramallah	11	I16
Ma'ale Rehav'am	outpost	2002	12	Bethlehem	15	H21
Ma'ale Shlomo	outpost	1999	50	Ramallah	11	J14
Ma'ale Shomron	Settlement	1980	1,037	Qalqiliya	9	D10
Maale Yisrael	outpost	1997	20	Salfit	10	E11
Maale Zeitim	Settlement	-	-	East Jerusalem	14	H18
Maalot Dafna East	Settlement	1968	3,260	East Jerusalem	14	G18
Maccabim	Settlement	-	-	Ramallah	11	D16
Magen Dan	outpost	1999	100	Salfit	10	C11
Ma'on	Settlement	1981	#N/A	Hebron	16	F26
Ma'on Farm	outpost	2001	#N/A	Hebron	16	F26
Maoz Zvi	outpost	2001	16	Jenin	5	F4
Maskiyot	Settlement	1986	253	Tubas	6	L6
Masu'a	Settlement	1970	162	Jericho	12	L11
Mattityahu	Settlement	1996	-	Ramallah	11	D15
Mazor Atiqa Quarry	Quarry	-	-	Salfit	10	C11
Mechola	Settlement	1968	517	Tubas	6	M5
Mechora	Settlement	1973	142	Nablus	8	K9
Meitarim I.P.	Industrial Park	-	-	Hebron	16	C27
Merom Ayalon	outpost	2001	3	Ramallah	11	D16
Metzadot Yehuda	Settlement	1983	466	Hebron	16	E27
Mevo Dotan	Settlement	1978	386	Jenin	5	F4
Mevo Horon	Settlement	1970	2,566	Ramallah	11	D17
Mevo'ot Jericho	outpost	1999	84	Jericho	12	K15
Migdal Oz	Settlement	1977	605	Hebron	16	F21
Migdalim	Settlement	1983	305	Nablus	8	J11
Ministry of Interior	Other	-	-	East Jerusalem	14	H18
Ministry of Justice	Other	-	-	East Jerusalem	14	H18
Mishor Adumim	Settlement	-	-	Jerusalem	13	I17
Mishor Adumim I.P.	Industrial Park	-	-	Jerusalem	13	J18
Mishpatei Aretz Inst.	outpost	2004	3,605	Ramallah	11	H14
Mitzpe Danny	outpost	1999	76	Ramallah	11	I16
Mitzpe Eshatamao	outpost	2003	40	Hebron	16	D27
Mitzpe Ha'ai	outpost	2001	80	Ramallah	11	G15
Mitzpe Ilon	Settlement	-	-	Ramallah	11	C16
Mitzpe Kramim	outpost	2001	52	Ramallah	11	J14
Mitzpe Lachish	outpost	2002	50	Hebron	16	C24
Mitzpe Yair	outpost	1998	38	Hebron	16	F27
Mizpe Jericho North East	outpost	2001	2,319	Jericho	12	K17
Mizpe Shalem	Settlement	1971	174	Bethlehem	15	K23
Mizpe Yericho	Settlement	1978	2,319	Jericho	12	K17
Mizpe Yitzhar	outpost	2002	8	Nablus	8	H10
Modi'in Illit	Settlement	1996	66,847	Ramallah	11	D15
Mor Farm	outpost	1999	4	Hebron	16	C27
Mount Scopus - Hebrew University	Other	1968	-	East Jerusalem	14	H18

NAME	TYPE	ESTABLISHED	POP.	GOVERNORATE	PAGE	GRID
Mount Scopus -, Hadasa Hospital	Other	1968	-	East Jerusalem	14	H18
Mul Nevo	outpost	2001	183	Jericho	12	M17
Na'ale	Settlement	1988	1,661	Ramallah	11	D14
Na'ama	Settlement	1982	116	Jericho	12	L15
Nahaliel	Settlement	1984	639	Ramallah	11	F14
Negohot	Settlement	1999	289	Hebron	16	C25
Nerya	outpost	1991	750	Ramallah	11	E14
Netiv Ha'gdud	Settlement	1976	190	Jericho	12	K13
Neve Daniel	Settlement	1982	2,278	Bethlehem	15	F20
Neve Daniel North	outpost	2002	16	Bethlehem	15	F20
Neve Erez	outpost	2001	24	Jerusalem	13	I16
Neve Ya'akov	Settlement	1972	21,780	East Jerusalem	14	H17
New "Russian Compound"	Other	-	-	Jerusalem	13	H18
Nili	Settlement	1981	1,55			


## WEST BANK CLOSURE TYPES



Road Barriers



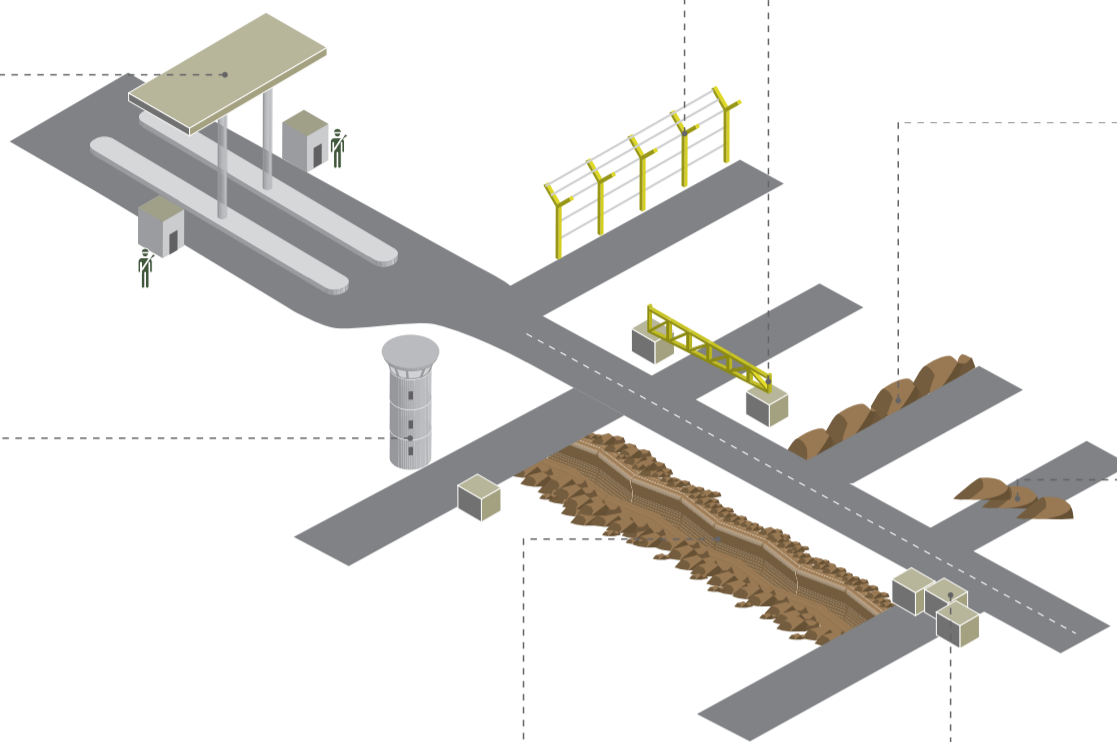
Checkpoints



Partial Checkpoints



Trenches (or ditches)



Road Gates



Earthwalls



Earthmounds



Roadblocks

## CHECKPOINTS, PARTIAL CHECKPOINTS AND GREENLINE CHECKPOINT IN WEST BANK

NAME	CLOSURE TYPE	GOVERNORATE	GRID	PAGE
'Atara	⊗	Ramallah	G14	11
Abda PCP	⊗	Hebron	D25	16
Adh Dhahiriya	⊗	Hebron	D26	16
Al 'Arrub Camp tech college entrance	⊗	Hebron	F22	16
Al 'Arrub Entrance (Main)/Road 60	⊗	Hebron	F22	16
Al Fahs	⊗	Hebron	F24	16
Al Fahs (Hebron)	⊗	Hebron	F24	16
Al Fawwar	⊗	Hebron	D25	16
Al Fawwar Main entrance	⊗	Hebron	D25	16
Al Harayeq/Road 60 (2)	⊗	Hebron	E24	16
Al Jab'a	⊗	Bethlehem	D21	15
Al Jaba'	⊗	Hebron	E21	16
Al Jalama	⊗	Jenin	I2	5
Al Jib	⊗	Jerusalem	F16	13
Al Khadr	⊗	Bethlehem	F20	15
Al Majnoneh Camp	⊗	Hebron	D25	16
Al Maniya	⊗	Bethlehem	G21	15
Al Walaja	⊗	Bethlehem	F19	15
An Nu'man	⊗	Bethlehem	H19	15
Ar Ramadin	⊗	Hebron	B27	16
As Samu'	⊗	Hebron	D26	16
As Sawahira ash Sharqiya	⊗	Jerusalem	H19	13
Ash Sheikh Sa'd	⊗	Jerusalem	H19	13
At Tanib - Deir Shaeaf	⊗	Nablus	F7	8
At Tayba	⊗	Tulkarm	C7	7
Az Za'ayyem	⊗	Jerusalem	H18	13
Bani Na'im entrance	⊗	Hebron	F24	16
Bani Na'im (Yaqeen)	⊗	Hebron	F24	16
Bani Na'im (Yaqeen)/	⊗	Hebron	F25	16
Beit 'Ur Al Fauqa	⊗	Ramallah	E16	11
Beit Awwa	⊗	Hebron	C24	16
Beit Fajjar	⊗	Bethlehem	F21	15
Beit Furik	⊗	Nablus	I9	8
Beit Iksa	⊗	Jerusalem	F17	13
Beit Jala/DCL	⊗	Bethlehem	G19	15
Beit Sira	⊗	Ramallah	D16	11
Beit Tamir	⊗	Bethlehem	H20	15
Beit Ummar	⊗	Hebron	E22	16
Beit Yatir	⊗	Hebron	E27	16
Beita Junction Road 60	⊗	Nablus	H10	8

NAME	CLOSURE TYPE	GOVERNORATE	GRID	PAGE
Beita main entrance	⊗	Nablus	H10	8
Beituniya	⊗	Ramallah	F16	11
Bet El DCO	⊗	Ramallah	G15	11
Bethlehem Main Entrance	⊗	Bethlehem	F20	15
Bisan	⊗	Tubas	L4	6
Bracha - Samaritan road	⊗	Nablus	H9	8
Deir Ballut	⊗	Salfit	D12	10
Deir Nidham-Road 450	⊗	Ramallah	E13	11
Efrat	⊗	Bethlehem	F20	15
Ein Gedi	⊗	Bethlehem	K22	15
Enav	⊗	Tulkarm	F7	7
Ephraim	⊗	Tulkarm	C7	7
Farsh al Hawa	⊗	Hebron	E23	16
Gilo	⊗	Bethlehem	G19	15
Gush Etzion	⊗	Hebron	F21	16
Gush Etzoin-West	⊗	Bethlehem	F21	15
Halhul (Al Hawawer)	⊗	Hebron	E22	16
Halhul (Nabi Younis)	⊗	Hebron	F22	16
Hallamish Road 450	⊗	Ramallah	F13	11
Hamra	⊗	Nablus	K9	8
Hebron Road 35	⊗	Hebron	E23	16
Hizma	⊗	Jerusalem	H17	13
Husan	⊗	Bethlehem	F20	15
huwara jurzeem mountain	⊗	Nablus	H9	8
Huwwara	⊗	Nablus	H9	8
Huwwara Awarta	⊗	Nablus	H9	8
Idhna	⊗	Hebron	C23	16
Immatin	⊗	Qalqiliya	F9	9
Jaba'	⊗	Jerusalem	H16	13
Jaljoulia	⊗	Qalqiliya	C9	9
Jannatah	⊗	Bethlehem	H21	15
Kafr Qasem	⊗	Salfit	C11	10
Kafriat	⊗	Tulkarm	D7	7
Kafriat	⊗	Tulkarm	D7	7
Kafriat- main road 557	⊗	Tulkarm	D7	7
Khallet Al Maiyya	⊗	Hebron	F25	16
Khallet al Maiyya (Road 357)	⊗	Hebron	F25	16
Ma'ale Efrayim	⊗	Nablus	J11	8
Maccabim	⊗	Ramallah	D16	11
Marah Rabah	⊗	Bethlehem	G21	15

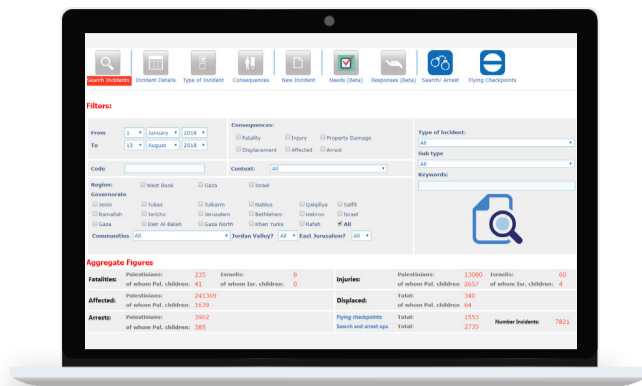
NAME	CLOSURE TYPE	GOVERNORATE	GRID	PAGE
Meitar	⊗	Hebron	B28	16
Nablus to road 60	⊗	Nablus	G9	8
Nazlat 'Isa South	⊗	Tulkarm	D4	7
Ni'lin Rd 446	⊗	Ramallah	D15	11
Ni'lin Workers	⊗	Ramallah	D15	11
Ofer	⊗	Ramallah	F16	11
Qaber Helwa	⊗	Bethlehem	H20	15
Qalandiya	⊗	Jerusalem	G16	13
Qalqiliya North	⊗	Qalqiliya	B9	9
Qarawat bani hassan	⊗	Salfit	E11	10
Rantis	⊗	Ramallah	C12	11
Ras Al Amoud	⊗	Jerusalem	H18	13
Reikhan Barta'a	⊗	Jenin	E3	5
Sa'ir	⊗	Hebron	F22	16
Salem DCL	⊗	Jenin	G1	5
Sarra - Jit	⊗	Qalqiliya	F8	9
Shani	⊗	Hebron	D27	16
Shave Shomron	⊗	Nablus	G7	8
Shufa	⊗	Tulkarm	D7	7
Shu'fat Camp	⊗	Jerusalem	H17	13
Tappuah (Za'tara)	⊗	Salfit	H11	10
Taqu'	⊗	Bethlehem	G21	15
Tarqumiya	⊗	Hebron	C22	16
Tayasir	⊗	Tubas	K6	6
Tulkarm Factories	⊗	Tulkarm	C6	7
Tunnels	⊗	Bethlehem	F20	15
Tuqu Northern entrance	⊗	Bethlehem	G21	15
Tura	⊗	Jenin	F3	5
Um Rukba/Al khadr	⊗	Bethlehem	F20	15
Wadi Ash Shajina Entrance	⊗	Hebron	D25	16
Wadi Ash Shajneh/Road 60	⊗	Hebron	D25	16
Wadi Fukin	⊗	Bethlehem	E20	15
Wadi Nar	⊗	Jerusalem	I19	13
Wadi Sa'ir	⊗	Hebron	G22	16
Ya'bad Mevo Dotan	⊗	Jenin	F4	5
Yitzhar-Jit	⊗	Nablus	H10	8
Zaytoun	⊗	Jerusalem	H18	13
Zif	⊗	Hebron	F25	16
Zufin	⊗	Qalqiliya	C9	9



# OCHA OPT

ONLINE TOOLS, PLATFORMS  
AND MAPPING APPLICATION

# OCHA OPT ONLINE DATABASES



## PROTECTION OF CIVILIANS DATABASE

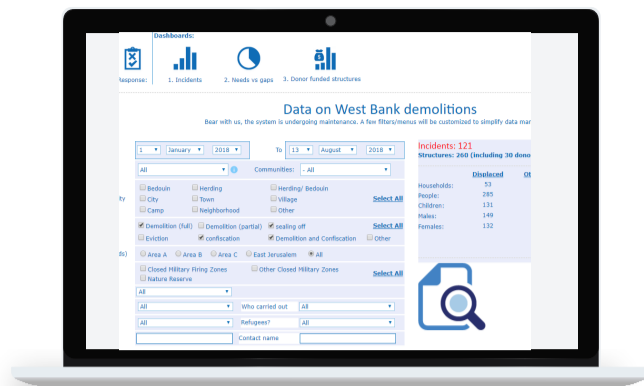
Contains data on key conflict-related indicators included in OCHA's weekly/biweekly Protection of Civilians report, with some categories covered as far back as 2006. Main categories include Palestinian and Israeli fatalities and injuries and settler-related incidents resulting in Palestinian or Israeli casualties or property-damage. Data requests can be customized.

Password protected database, send an email to [ochaopt@un.org](mailto:ochaopt@un.org) to request an account.

<http://bit.ly/2HeN8mY>

Landing page and public dashboards:

<http://bit.ly/2tQOHQ8>



## WEST BANK DEMOLITIONS AND DISPLACEMENT DATABASE

This is an online database that includes data on the Israeli authorities' destruction of Palestinian-owned property from 2009 to the present, as documented by OCHA field teams. Disaggregated data on types of structures (including donor-funded humanitarian assistance) and people displaced is provided, along with geographic location and a description of each incident.

Password protected database, send an email to [ochaopt@un.org](mailto:ochaopt@un.org) to request an account.

<http://bit.ly/2SFr3jz>

Landing page and public dashboards:

<http://bit.ly/2SMJgLW>



## OFFICIAL DATA ON DEMOLITION ORDERS

This interactive web-based platform presents a dataset obtained from the Israeli Civil Administration\* on all the demolition orders it has issued in Area C since 1988. It enables users to visualize/map such orders based on various indicators, including year, status, governorate, residential area, geographical area, etc.

<http://bit.ly/2XMLjDI>



## HUMANITARIAN RESPONSE STRATEGY 2018-2020

The humanitarian community in the occupied Palestinian territory (oPt) has developed a strategic plan for the oPt every year since 2003. The current Humanitarian Response Plan covers the three-year period of 2018-2020 and focuses on addressing needs identified in the Humanitarian Needs Overview, in the West Bank and the Gaza Strip.

The dashboards below provide interactive environment to view humanitarian needs, response planning, projects and funding requirements by governorate, cluster and agency.

Global Humanitarian Overview 2019:

<https://hum-insight.info/>

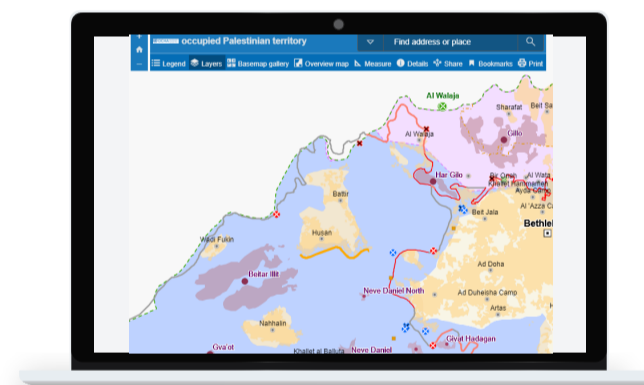
Planned Projects in 2018: <http://bit.ly/2TdrfLU>

Humanitarian Needs Overview:

<http://bit.ly/2VC6lxy>

Humanitarian Response Plan:

<http://bit.ly/2tTcA9u>



## INTERACTIVE MAP OF THE OPT

The interactive map of the oPt provides access to a variety of OCHA mapping layers, including those featured on its closure, thematic and geographic reference maps.

Users can zoom into specific areas, display layers of their choice, and change the background into a satellite image or a topographic map. The map allows users to customize the visualization of data and layers, collected by OCHA, in combination with global datasets and baseline information, such as Open Street Map and Google Maps.

<http://bit.ly/2Ti9iM8>

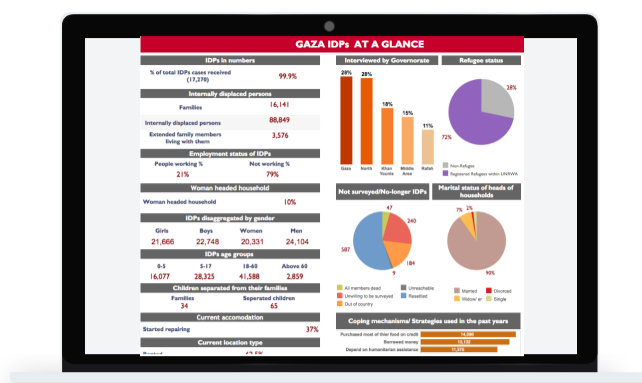


## GAZA STRIP ELECTRICITY SUPPLY

For the past decade, the Gaza Strip has suffered from a chronic electricity deficit, which has further deteriorated since April 2017 in the context of disputes between the de facto authorities in Gaza and the West Bank-based Palestinian Authority. The ongoing power shortage has severely impacted the availability of essential services, and undermined Gaza's fragile economy.

The information presented in the dashboards is provided to OCHA on a daily basis by the Gaza Electricity Distribution Company (GEDCO), the official body in charge of electricity supply in the Gaza Strip.

<http://bit.ly/2SMmC1u>

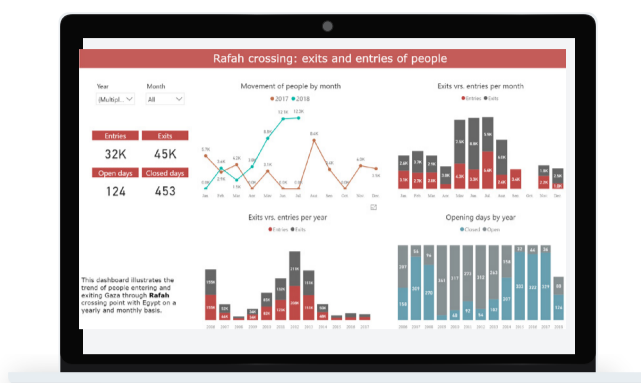


## 2015 GAZA SURVEY OF INTERNALLY DISPLACED PERSONS

The IDP working group in Gaza, chaired by OCHA, carried out a re-registration and vulnerability profiling exercise of IDP households in Gaza, focusing on the approximately 18,000 households who had lost their homes during the 2014 conflict.

A key output of the exercise was a unified database containing information about IDP status, living conditions, locations, vulnerabilities and needs of all those who lost their homes as a result of the conflict.

<http://bit.ly/2XCuT01>



## GAZA CROSSINGS DATABASE

Via four online “dashboards”, OCHA monitors the movement of people and goods through the Gaza crossing points with Israel and Egypt.

The dashboards have been produced by combining unique datasets provided by a number of local sources on the daily movement of people and goods to and from Gaza since 2007.

The dashboards are updated on a regular basis to provide an overview of current and past access trends impacting the humanitarian situation Gaza.

<http://bit.ly/2EN9FFQ>



## INTERACTIVE CHARTS ON EMERGENCY FUEL

To allow for the maintenance of a minimum level of critical service in Gaza, humanitarian agencies provide donor-funded emergency fuel to the most vital, life-saving health, water and sanitation facilities.

These interactive charts illustrate the amount of emergency fuel that has entered into Gaza every year since 2013 and the number of facilities benefitting from this aid. Users can filter or break down the data by year, month, sector, facility and donor.

<http://bit.ly/2EN9FFQ>



## 2013 AREA C VULNERABILITY PROFILE PROJECT

The Vulnerability Profile Project includes information on a range of humanitarian indicators related to physical protection, access to land and livelihoods, water and sanitation, education and health, among others.

The VPP visualization tool presents the most comprehensive collection of data on Area C available to the humanitarian community as well as to development actors. In addition, OCHA integrates indicators based on additional sources, such as baseline information from State of Palestine institutions and detailed cluster surveys, to guarantee that the platform continues to present current and reliable information on Area C.

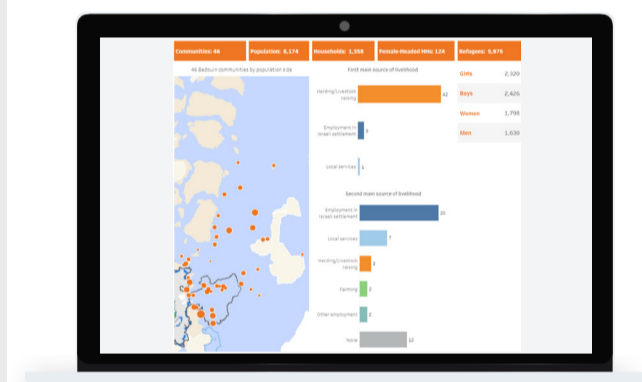
<http://bit.ly/2NK4Wrh>



## 2015 VULNERABILITY PROFILE PROJECT 'PLUS'

In 2015, OCHA coordinated a multi-cluster/multi-partner nation-wide vulnerability assessment that captured information on a wide range of humanitarian indicators related to physical protection, access to land and livelihoods, water and sanitation, education and health.

<http://bit.ly/2lQlnDH>

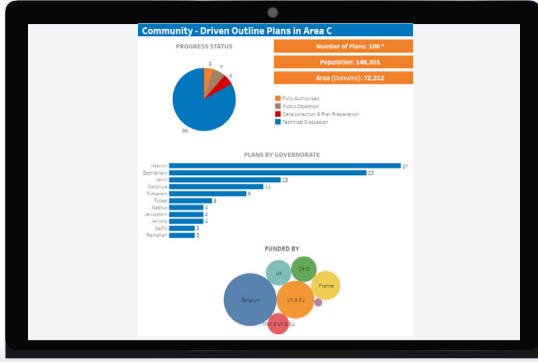


## 46 BEDOUIN COMMUNITIES AT RISK OF FORCIBLE TRANSFER IN THE CENTRAL WEST BANK

Many Palestinians throughout the West Bank are at risk of forcible transfer due to a coercive environment generated by Israeli policies and practices. In the central West Bank, 46 Palestinian Bedouin/herding communities are considered to be at high-risk of forcible transfer due to a “relocation” plan advanced by the Israeli authorities.

The Vulnerability Profile dashboard is an online tool designed to visualize the key findings of this comprehensive data set, which are presented through charts on specific indicators under several thematic sections. Updated demographic figures are also available.

<http://bit.ly/2VyUJk5>



## COMMUNITY - DRIVEN OUTLINE PLANS IN AREA C

This online dashboard aims at providing up to date information on the progress of local outline plans prepared with, and for, Palestinian communities in Area C, 60 per cent of the West Bank. The dashboard provides geographic information on 106 community-driven local outline plans including areas, number of beneficiaries, action plans estimated budgets, donors. The dynamic web based nature of the dashboard will enable humanitarian and development actors to customize/filter the data to fit with their requirements.

<http://bit.ly/2XDboFa>



## WHO DOES WHAT WHERE AND WHEN (4W)

The 4W database was designed to provide key information regarding which organizations (Who) are carrying out which activities (What) in which locations (Where) in Which period (When). This information is essential to cluster coordinators and organizations to coordinate their activities effectivity, reach their targets on a timely manner and ensure that humanitarian needs are met without gaps or duplication.

<http://bit.ly/2VDyCZT>

4W Movie by WASH Cluster

<http://bit.ly/2TojP87>



## WINTER STORM PORTAL

OCHA, in coordination with State of Palestine Governorates, the Palestinian Red Crescent Society and Palestinian Civil Defence, utilizes a West Bank Winter Storm online system to support agencies in reporting needs and responses. The online system allows operational responders in the field as well as senior managers to access needs and response data concurrently.

Password protected. Request access permission from: [imu@un.org](mailto:imu@un.org)

<http://bit.ly/2tP03IV>



## OPT HUMANITARIAN FUND

The Humanitarian Fund *Business Intelligence* dashboard provides real-time update on donor contributions, allocations, cluster and beneficiary data and geographical distribution. The data covers 2015, 2016 and 2017 funding. Users have the ability to use the filters to customize their search, for example by cluster, geography, organization type and year. Donors have direct reporting line on how their funds were spent and supported urgent humanitarian needs.

landing page

<http://bit.ly/2SJm3dB>

Interactive dashboard

<http://bit.ly/2SJlqRh>



## HUMANITARIAN DATA EXCHANGE (HDX)

The Humanitarian Data Exchange (HDX) is an open platform for sharing data across crises and organisations. Launched in July 2014, the goal of HDX is to make humanitarian data easy to find and use for analysis. Our growing collection of datasets has been accessed by users in over 200 countries and territories.

Palestine page

<https://data.humdata.org/group/pse>







Office for the Coordination of Humanitarian Affairs  
occupied Palestinian territory

P. O. Box 38712  
East Jerusalem 9138602  
[www.ochaopt.org](http://www.ochaopt.org)

Tel. +972 (0)2 582 9962  
Fax +972 (0)2 582 5841  
[ochaopt@un.org](mailto:ochaopt@un.org)

 [facebook.com/ochaopt](https://facebook.com/ochaopt)  [@ochaopt](https://twitter.com/ochaopt)