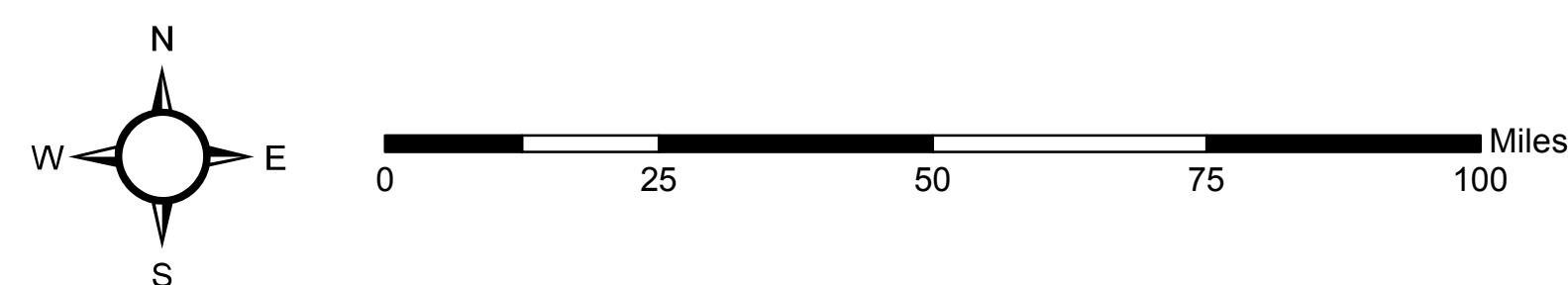
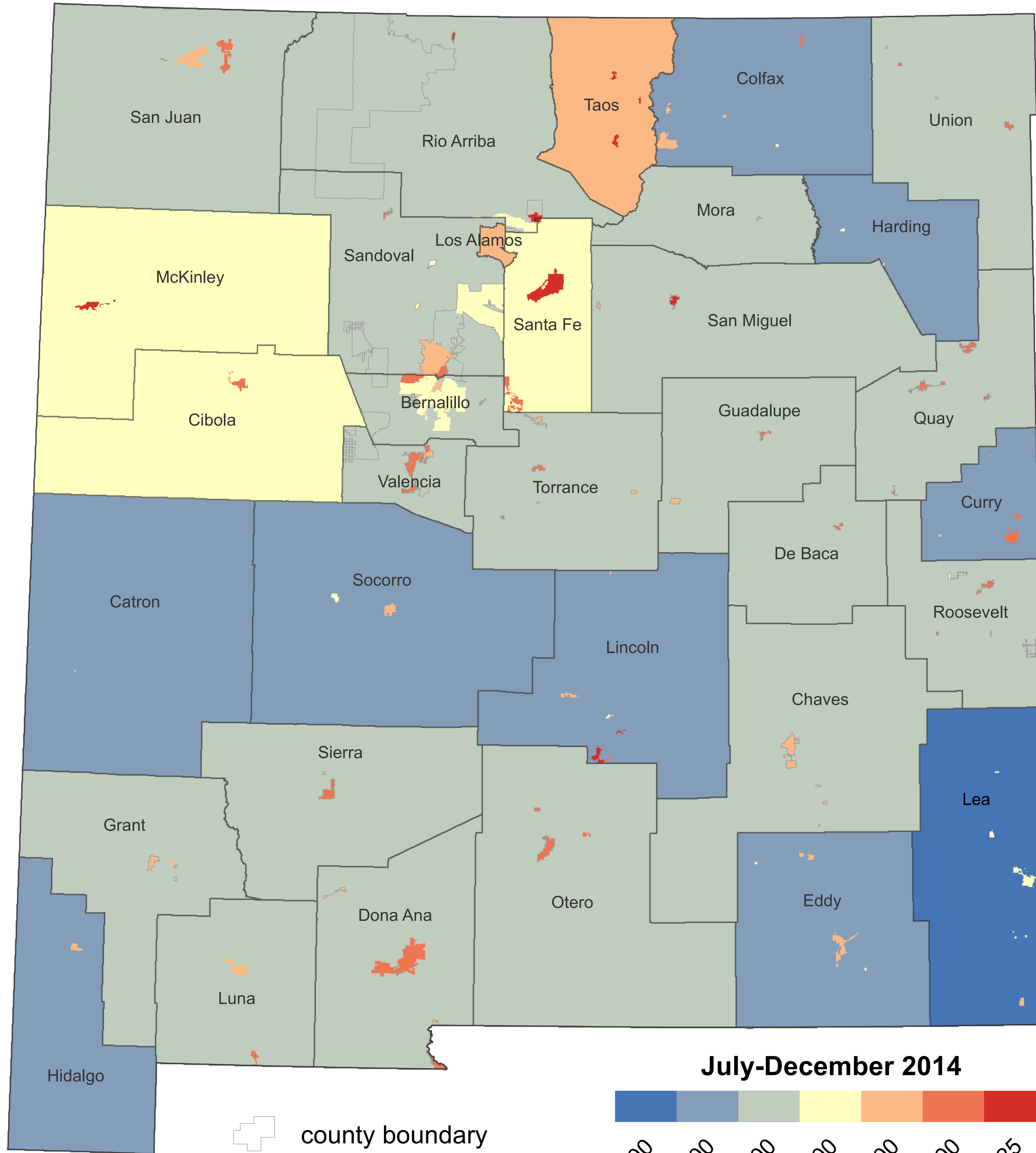




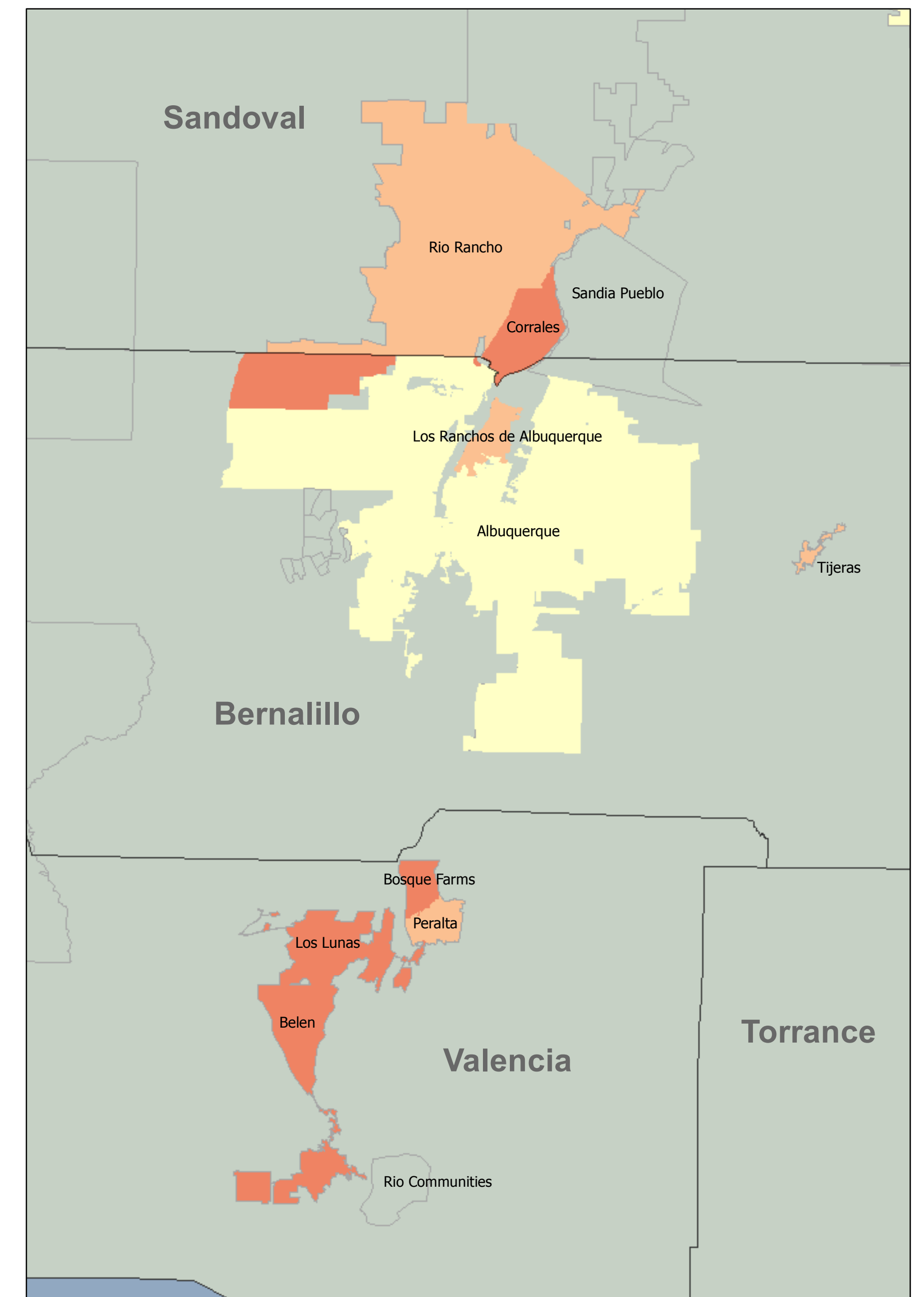
# State of New Mexico Gross Receipts Tax Rates



Map published by the  
New Mexico Taxation and Revenue Department  
Information Technology Division  
Revision date: 20140701

This map represents boundaries and rates for New Mexico gross receipts tax districts as identified on the "Gross Receipts Tax Rate Schedule" published by the Taxation and Revenue Department. Gross Receipts Rates may be viewed at:  
<http://www.tax.newmexico.gov/gross-receipts-tax-historic-rates.aspx>

## Albuquerque / Middle Rio Grande Area



## City of Santa Fe / Los Alamos Area

